

Heritage at **Risk**



Historic England

Midlands Register 2019

Contents

The Register	IV	Bassetlaw	73
Content and criteria	IV	Broxtowe	77
Key Statistics	VI	Gedling	78
Key to the Entries	VII	Mansfield	79
Entries on the Register by local planning authority	IX	Newark and Sherwood	79
Derby, City of (UA)	1	Rushcliffe	82
<i>Derbyshire</i>	2	Rutland (UA)	84
Amber Valley	2	Herefordshire, County of (UA)	84
Bolsover	4	Shropshire (UA)	95
Chesterfield	5	<i>Staffordshire</i>	111
Derbyshire Dales	5	East Staffordshire	111
Erewash	7	Lichfield	111
High Peak	8	Newcastle-under-Lyme	113
North East Derbyshire	9	South Staffordshire	114
Peak District (NP)	10	Stafford	115
South Derbyshire	10	Staffordshire Moorlands	116
Leicester, City of (UA)	13	Tamworth	117
<i>Leicestershire</i>	16	Stoke-on-Trent, City of (UA)	118
Charnwood	16	Telford and Wrekin (UA)	120
Harborough	18	<i>Warwickshire</i>	122
Hinckley and Bosworth	20	North Warwickshire	122
Melton	21	Nuneaton and Bedworth	125
North West Leicestershire	25	Rugby	125
<i>Lincolnshire</i>	26	Stratford-on-Avon	127
Boston	26	Warwick	131
East Lindsey	28	<i>West Midlands</i>	133
Lincoln	36	Birmingham	133
North Kesteven	38	Coventry	138
South Holland	41	Dudley	141
South Kesteven	43	Sandwell	143
West Lindsey	48	Walsall	143
North East Lincolnshire (UA)	53	Wolverhampton, City of	145
North Lincolnshire (UA)	55	<i>Worcestershire</i>	147
<i>Northamptonshire</i>	59	Bromsgrove	147
Corby	59	Malvern Hills	148
Daventry	59	Redditch	151
East Northamptonshire	62	Worcester	151
Kettering	64	Wychavon	152
Northampton	65	Wyre Forest	155
South Northamptonshire	65		
Wellingborough	69		
Nottingham, City of (UA)	69		
<i>Nottinghamshire</i>	72		
Ashfield	72		

THE REGISTER

The Heritage at Risk Register includes historic buildings and sites at risk of being lost through neglect, decay or deterioration.

It includes all types of designated heritage assets, including Conservation Areas, which are designated and assessed by Local Planning Authorities.

The aim of the Register is to focus attention on those places in greatest need. Historic England, in partnership with others, is able to help tackle heritage at risk. We work with owners, friends groups, developers and other stakeholders to find imaginative solutions for historic places and sites at risk across England.

More information about our role, the advice and funding available, and useful [publications](#) and [guidance](#) is available on our [website](#).

Criteria for inclusion on the Register

RISK ASSESSMENTS

Heritage assets included on the Register are assessed according to the nature of the site. The risk assessment methodologies outlined below are based on factors which can threaten the different types of heritage assets and lead to them becoming at risk.

BUILDINGS AND STRUCTURES

To be considered for inclusion on the Register, buildings or structures must be:

- listed on the National Heritage List for England; and
- in secular (non-worship) use.

And either:

- a grade I or II* listed building, or
- a grade II listed building in London, or
- a structural scheduled monument with upstanding remains.

Buildings or structures are assessed on the basis of condition and, where applicable, occupancy (or use) reflecting the fact that a building which is occupied is generally less vulnerable than one that is not.

Occupancy (or use) is assessed as 'vacant', 'part-occupied', 'occupied', 'not applicable', or occasionally, 'unknown'.

Many structures fall into the 'not applicable' category, for example: ruins, walls, gates, headstones or boundary stones.

Condition is assessed as 'very bad', 'poor', 'fair' or 'good'. The condition of buildings or structures on the Register is typically very bad or poor, but can be fair or, very occasionally, good. This reflects the fact that some buildings or structures are vulnerable because they are empty, underused or face redundancy without a new use to secure their future. Assessing vulnerability in the case of buildings in fair condition necessarily involves judgement and discretion. A few buildings remain on the Register in good condition, having been repaired or mothballed, but still awaiting a new use or occupancy.

Buildings or structures are removed from the Register when they are fully repaired/consolidated, and their future secured either through occupation and use, or through the adoption of appropriate management.

PLACES OF WORSHIP

To be considered for inclusion on the Register, places of worship must be listed grade I, grade II* or grade II on the National Heritage List for England, and be used as a public place of worship at least six times a year.

Places of worship are assessed on the basis of condition only. If a place of worship is in very bad or poor condition, it is added to the Register. This includes places of worship which are generally in fair or good condition but have major problems with one key element, like the tower.

Once on the Register, places of worship can move through the condition categories (e.g. from very bad to poor, to fair, even good) as repairs are implemented and the condition improves, until they are fully repaired and can be removed from the Register. This means that there are some places of worship in good condition on the Register but with outstanding issues still to be resolved at the time when they were assessed.

ARCHAEOLOGY

To be considered for inclusion on the Register, archaeological sites must be listed as scheduled monuments and included on the National Heritage List for England.

Archaeology assessments cover scheduled earthworks and buried archaeology.

The risk assessment is based on their condition and vulnerability, the trend in their condition, and their likely future vulnerability. A site's condition is expressed in terms of the scale and severity of adverse effects on it, ranging from 'extensive significant problems' to 'minor localised problems'.

Archaeological entries are removed from the Register once sufficient progress has been made to address the identified issues, and a significant reduction in the level of risk has been demonstrated.

PARKS AND GARDENS

To be considered for inclusion on the Register, parks and gardens must be listed as grade I, grade II* or grade II and included on the National Heritage List for England. Parks and gardens are assessed in terms of condition and vulnerability. Steps being taken by owners to address problems are also taken into consideration.

Parks and gardens assessed as being at risk are typically affected by development and neglect. They have frequently been altered by development or are faced with major change. The original function of these landscapes has often changed and divided ownership leads to the loss of their cohesive historic design.

Park and garden entries are removed from the Register once steps have been taken to address issues and positive progress is being made.

BATTLEFIELDS

To be considered for inclusion on the Register, battlefields must be listed and included on the National Heritage List for England. Battlefields deemed to be at risk of loss of cultural significance are included on the Register.

The principal risks and threats are:

- development pressure e.g. encroachment of buildings;
- pressures of particular use within the site e.g. arable cultivation;
- damage e.g. unregulated metal detecting.

Battlefields are removed from the Register either when damaging activities cease/are managed, or when threats recede due to effective planning.

WRECK SITES

To be considered for inclusion on the Register, wrecks must be listed and included on the National Heritage List for England.

Wreck sites are assessed based on their current condition, vulnerability and the way they are being managed.

Wrecks are vulnerable to both environmental and human impacts. Risks that contribute to inclusion on the Register range from unauthorised access to erosion and fishing damage. The monitoring process ensures that the significance of the site is identified and maintained. In spite of the inherent difficulties in caring for this type of site, careful management must be maintained.

Wrecks are removed from the Register once an appropriate management and monitoring regime is operational.

CONSERVATION AREAS

Once a year Historic England asks every local authority in England to consider the state of its conservation areas and fill in (and update as appropriate) risk assessment questionnaires for those that cause concern, or are believed to no longer be at risk.

Conservation areas that are deteriorating, or are in very bad or poor condition and not expected to change significantly in the next three years, are defined as being at risk.

The approach taken to assess conservation areas at risk has been refined since the first survey in 2008/2009. An overall category for condition, vulnerability and trend is included for each conservation area on the Heritage at Risk Register. Conservation areas identified as at risk in 2009, but not reassessed since using the revised methodology, are included on the Register but with limited information.

Conservation areas are removed from the Register once plans have been put in place to address the issues that led to the conservation area being at risk, and once positive progress is being made.

Key statistics

BUILDINGS AND STRUCTURES

- Nationally, 748 (3.3%) of grade I and II* listed buildings (excluding places of worship) are on the Register. In the Midlands the percentage is 5.2% (192 listed secular buildings).
- 16 building or structure entries have been removed from the 2018 Midlands Register because their futures have been secured, and 7 have been added.
- 63.1% of buildings or structures (221) on the Midlands baseline 1999 Register have been removed because their futures have been secured compared with the national figure of 65.3%.

PLACES OF WORSHIP

- Nationally, 6.2% of listed places of worship are on the Register. In the Midlands, 7.6% (254) are on the Register.
- 25 places of worship have been removed from the Midlands Register following repair work, and 49 have been added.

ARCHAEOLOGY

- 2,412 (12.1%) of England's 19,861 scheduled monuments are on the Register. 295 (9.8% %) of the 3,003 scheduled monuments in the Midlands are on the Register.
- 8 archaeology entries have been removed from the 2018 Midlands Register for positive reasons, and 18 have been added.
- 47.8% of archaeology entries (184) on the Midlands baseline 2009 Register have been removed for positive reasons, compared with the national figure of 50.2%.

- Nationally, damage from arable cultivation is the greatest cause of risk affecting 37.6% of archaeological entries on the Register. In the Midlands the proportion is 49.4%.

PARKS AND GARDENS

- 102(6.1%) of England's 1,669 registered parks and gardens are on the Register. Of the 302 registered parks and gardens in the Midlands, 16 (5.3%) are on the Register.
- 2 park and garden entries have been added to the 2018 Register for the Midlands, and none have been removed.

BATTLEFIELDS

- Of the 47 registered battlefields in England, 3 (6.4 %) are on the Register. None of the 12 registered battlefields in the Midlands are on the Register.

WRECK SITES

- Of the 53 protected wreck sites around England's coast, 3 (5.7%) are on the Register. There are no protected wreck sites in the Midlands.

CONSERVATION AREAS

- There are currently 501 Conservation Areas on the Heritage at Risk Register. Of these 132 are in the Midlands.
- 2 conservation areas have been removed from the 2018 Midlands Register for positive reasons and 2 have been added.

HISTORIC ENGLAND FUNDING

- £2.3 million in grant was spent on 59 entries on the Midlands Register during 2018/19.

Risk assessments of heritage assets are based on the nature of the site. Buildings and structures include listed buildings (excluding listed places of worship) and structural scheduled monuments; archaeology assessments cover earthworks and buried archaeology.

Key to the entries

The Register includes the following risk assessment types:

- Building or structure
(grade I and II* listed buildings, grade II listed buildings in London and structural scheduled monuments)
- Place of worship
(grade I, II* and II listed buildings)
- Archaeology
(scheduled monuments – earthworks and buried archaeology)
- Park and garden
(Registered parks and gardens)
- Battlefield
(Registered battlefields)
- Wreck site
(Protected wreck sites)
- Conservation area
(Conservation areas)

Details are given here for all risk assessment types even if entries are not present in the Regional Register.

ORDER

Entries are grouped and ordered alphabetically, first by County (dark grey bands) or Unitary Authority (light grey bands), and then by Local Planning Authority (National Park/Unitary Authority/District or Borough).

A blank band denotes the end of a county and the beginning of a unitary authority.

Sites that straddle more than one local planning authority are included under the lead authority.

Within each planning authority, entries are grouped by risk assessment type in the following order:

- Buildings or structures
- Places of worship
- Archaeology
- Parks and gardens
- Battlefields
- Wreck sites
- Conservation areas

Within each risk assessment type, entries are ordered alphabetically by parish, locality and street/site name (except for conservation areas and protected wreck sites which are ordered by site name only).

LISTING

The principal listing type is noted for each entry and includes:

- Listed Building (LB) grade I or II*
- Listed Place of Worship grade I, II* or II
- Scheduled Monument (SM)
- Registered Park and Garden (RPG) grade I, II* or II
- Registered Battlefield (RB)
- Protected Wreck Site (PWS)
- Conservation Area (CA)

Other listing types that apply to a given site, including location within a World Heritage Site (WHS), are also noted.

If an entry is a dual list entry (both listed and scheduled), 'and' rather than a comma is used (eg 'Scheduled Monument and Listed Building grade I'). If a scheduled monument entry is a dual list entry with a number of listed buildings, each is separated by a semicolon.

The National Heritage List Entry Number is included for all entries (except conservation areas). If a site has dual list entries, all relevant List Entry Numbers are noted.

CONDITION

For buildings (including places of worship), condition is graded as: 'very bad', 'poor', 'fair' and 'good'.

For sites that cover areas (scheduled monuments – archaeology assessments, parks and gardens, battlefields and wreck sites) one overall condition category is recorded. The category may relate only to the part of the site or monument that is at risk and not the whole site:

- extensive significant problems
- generally unsatisfactory with major localised problems
- generally satisfactory but with significant localised problems
- generally satisfactory but with minor localised problems
- optimal
- unknown (noted for a number of scheduled monuments that are below-ground and where their condition cannot be established)

For conservation areas, condition is categorised as: 'very bad', 'poor', 'fair' and 'optimal'.

If a site has suffered from heritage crime it is noted in the summary. Heritage crime is defined as any offence which harms the heritage asset or its setting and includes arson, graffiti, lead theft and vandalism.

OCCUPANCY/USE

For buildings (excluding places of worship) that can be occupied or have a use, the main vulnerability is vacancy or under-use. Occupancy (or use) is noted as follows:

- vacant
- part occupied
- occupied
- unknown
- not applicable

VULNERABILITY

Principal vulnerability is noted for archaeology assessments and may relate only to the part of the site that is at risk, and include:

- animal burrowing
- arable ploughing
- coastal erosion
- collapse
- deterioration – in need of management
- scrub/tree growth
- visitor erosion

For parks and gardens, battlefields, wreck sites and conservation areas, vulnerability is noted as high, medium or low.

PRIORITY CATEGORY

Priority for action is assessed on a scale of A to F, where 'A' is the highest priority for a site which is deteriorating rapidly with no solution to secure its future, and 'F' is the lowest priority.

For buildings and structures and places of worship the following priority categories are used as an indication of trend and as a means of prioritising action:

- A Immediate risk of further rapid deterioration or loss of fabric; no solution agreed
- B Immediate risk of further rapid deterioration or loss of fabric; solution agreed but not yet implemented
- C Slow decay; no solution agreed
- D Slow decay; solution agreed but not yet implemented
- E Under repair or in fair to good repair, but no user identified; or under threat of vacancy with no obvious new user (applicable only to buildings capable of beneficial use)
- F Repair scheme in progress and (where applicable) end use or user identified; or functionally redundant buildings with new use agreed but not yet implemented

For battlefields and wreck sites the following priority categories are used as a means of prioritising action:

- A No action/strategy identified or agreed (where trend is declining or unknown)
- B Action/strategy agreed but not yet implemented (where trend is declining or unknown)
- C No action/strategy identified or agreed (where trend is stable or improving)
- D Action/strategy agreed but not yet implemented (where trend is stable or improving)
- E Monitoring as appropriate (any trend)
- F Action implemented/strategy underway/scheme in progress (any trend)

Previous year priority categories are given in brackets, otherwise 'New entry' is noted.

'New entry – re-assessed' indicates an existing site on the Register that has been re-assessed using a different risk assessment methodology and is included on this year's Register under the new assessment type.

TREND

Trend for archaeology entries, parks and gardens, battlefields and wreck sites may relate only to the part of the site that is at risk and is categorised as:

- declining
- stable
- improving
- unknown

For conservation areas trend is categorised as:

- deteriorating
- deteriorating significantly
- no significant change
- improving
- improving significantly
- unknown

OWNERSHIP

A principal ownership category is given for each entry, and if sites are in divided ownership, a 'multiple' ownership category is noted.

CONTACT

This is the member of the Historic England local team who acts as a first point of contact for the case, and to whom enquiries should be addressed.

For conservation areas, the contact is the conservation/planning officer at the relevant local planning authority (indicated by 'LPA').

We are not in any sense agents for the owners of the sites included, but we will endeavour to put people in touch with them where appropriate.

ABBREVIATIONS

CA	Conservation Area
HE	Historic England
HLF	Heritage Lottery Fund
LB	Listed Building
LPA	Local Planning Authority
NP	National Park
PWS	Protected Wreck Site
RB	Registered Battlefield
RPG	Registered Park and Garden
SM	Scheduled Monument
UA	Unitary Authority
WHS	World Heritage Site

Entries on the Register by local planning authority

Local planning authority	Building and structure entries	Place of worship entries	Archaeology entries	Park and garden entries	Battlefield entries	Wreck site entries	Conservation area entries
DERBY, CITY OF (UA)							
Derby, City of (UA)	4	2	0	0	0	0	1
DERBYSHIRE							
Amber Valley	7	1	1	0	0	0	0
Bolsover	3	0	0	0	0	0	2
Chesterfield	3	0	0	0	0	0	0
Derbyshire Dales	2	4	2	0	0	0	0
Erewash	1	1	0	0	0	0	3
High Peak	5	1	1	0	0	0	0
North East Derbyshire	1	0	1	0	0	0	3
Peak District (NP)	0	0	2	0	0	0	0
South Derbyshire	9	3	2	1	0	0	0
LEICESTER, CITY OF (UA)							
Leicester, City of (UA)	8	4	0	0	0	0	4
LEICESTERSHIRE							
Blaby	0	0	0	0	0	0	0
Charnwood	6	2	1	1	0	0	2
Harborough	2	7	1	0	0	0	0
Hinckley and Bosworth	1	3	0	0	0	0	3
Melton	0	16	0	0	0	0	1
North West Leicestershire	1	5	0	0	0	0	0
Oadby and Wigston	0	0	0	0	0	0	0
LINCOLNSHIRE							
Boston	1	5	1	0	0	0	4
East Lindsey	10	11	23	0	0	0	7
Lincoln	2	4	1	0	0	0	6
North Kesteven	3	8	5	1	0	0	2
South Holland	3	3	4	0	0	0	2
South Kesteven	6	11	10	1	0	0	1
West Lindsey	9	6	11	1	0	0	2
West Lindsey / Bassetlaw [†]	1	0	0	0	0	0	0
NORTH EAST LINCOLNSHIRE (UA)							
North East Lincolnshire (UA)	3	0	2	0	0	0	6
NORTH LINCOLNSHIRE (UA)							
North Lincolnshire (UA)	3	6	12	0	0	0	2
NORTHAMPTONSHIRE							
Corby	0	1	0	0	0	0	0
Daventry	9	5	3	0	0	0	0
East Northamptonshire	5	4	2	0	0	0	0
Kettering	1	0	0	0	0	0	0
Northampton	2	1	1	0	0	0	1
South Northamptonshire	4	7	6	0	0	0	1
Wellingborough	1	1	2	0	0	0	1
NOTTINGHAM, CITY OF (UA)							
Nottingham, City of (UA)	1	5	0	0	0	0	14
NOTTINGHAMSHIRE							
Ashfield	0	0	1	1	0	0	1
Bassetlaw	10	8	1	1	0	0	2
Broxtowe	1	0	1	0	0	0	3
Broxtowe / Erewash [†]	1	0	0	0	0	0	0
Gedling	3	1	1	0	0	0	0
Mansfield	0	1	1	0	0	0	1
Newark and Sherwood	5	6	5	0	0	0	3
Rushcliffe	1	4	2	0	0	0	0

Local planning authority	Building and structure entries	Place of worship entries	Archaeology entries	Park and garden entries	Battlefield entries	Wreck site entries	Conservation area entries
RUTLAND (UA)							
Rutland (UA)	1	3	0	0	0	0	0
HEREFORDSHIRE, COUNTY OF (UA)							
Herefordshire, County of (UA)	14	25	19	0	0	0	2
SHROPSHIRE (UA)							
Shropshire (UA)	24	23	42	0	0	0	1
STAFFORDSHIRE							
Cannock Chase	0	0	0	0	0	0	0
East Staffordshire	1	1	2	0	0	0	0
Lichfield	3	1	3	0	0	0	1
Newcastle-under-Lyme	2	0	1	0	0	0	0
Peak District (NP)	1	0	4	0	0	0	0
South Staffordshire	1	0	2	0	0	0	0
Stafford	2	0	3	0	0	0	2
Staffordshire Moorlands	5	0	2	0	0	0	2
Tamworth	1	0	0	0	0	0	0
STOKE-ON-TRENT, CITY OF (UA)							
Stoke-on-Trent, City of (UA)	6	2	0	0	0	0	5
TELFORD AND WREKIN (UA)							
Telford and Wrekin (UA)	3	2	4	0	0	0	1
WARWICKSHIRE							
North Warwickshire	10	1	3	0	0	0	0
North Warwickshire / Hinckley and Bosworth†	0	0	1	0	0	0	0
Nuneaton and Bedworth	2	0	0	0	0	0	0
Rugby	0	0	9	1	0	0	0
Stratford-on-Avon	2	10	9	0	0	0	2
Warwick	3	3	7	2	0	0	0
WEST MIDLANDS							
Birmingham	10	7	2	1	0	0	9
Coventry	6	3	2	1	0	0	3
Dudley	1	3	0	0	0	0	4
Sandwell	2	0	1	0	0	0	2
Solihull	0	0	0	0	0	0	0
Walsall	0	2	0	0	0	0	6
Walsall / Sandwell†	0	0	0	1	0	0	0
Wolverhampton, City of	2	4	0	0	0	0	9
WORCESTERSHIRE							
Bromsgrove	1	4	0	1	0	0	1
Dudley / Bromsgrove†	0	0	1	0	0	0	0
Malvern Hills	3	5	3	1	0	0	0
Redditch	0	0	2	0	0	0	0
Worcester	2	1	0	0	0	0	1
Wychavon	5	6	5	1	0	0	0
Wyre Forest	3	1	0	0	0	0	3
TOTAL	254	254	233	16	0	0	132

† Sites that cross local planning authority boundaries

DERBY, CITY OF (UA)



© Derby City Council

SITE NAME: Darley Abbey Mills (North Complex) North Mill, engine house, boiler house, Old Lane, Darley Abbey, Derby

DESIGNATION: Listed Building grade II*, CA, WHS

CONDITION: Fair

OCCUPANCY: Occupied/in use

PRIORITY CATEGORY: C (C)

OWNER TYPE: Commercial company

LIST ENTRY NUMBER: 1067808

Former manufacturing cotton textile factory built by the Evans family of Darley Abbey. North Mill, thought to date from the mid-1820s, is a three-storey brick building with attic. Temporary high level repairs funded via a Historic England grant in 2012, but the roof needs wholesale renewal. There is extensive decay of parapets indicating leaking gutters. Spalling to brickwork at high level. Much of the building is now occupied with a mix of small office accommodation. The Council are still working with the owners to encourage comprehensive repair.

Contact: David Walsh 01472 399976



© Derby City Council

SITE NAME: Darley Abbey Mills (North Complex) preparation building, cottage, workshop and cart sheds, Old Lane, Darley Abbey, Derby

DESIGNATION: Listed Building grade II*, CA, WHS

CONDITION: Poor

OCCUPANCY: Occupied/in use

PRIORITY CATEGORY: C (C)

OWNER TYPE: Commercial company

LIST ENTRY NUMBER: 1067809

Known as the proto-fireproof building, this range forms the northernmost part of the former manufacturing cotton textile factory built by the Evans family of Darley Abbey. Dating from c1790, the L shaped brick range is in poor condition with water ingress through the roof, poor guttering, eroded brickwork and bowed east gable. The building is continuing to deteriorate.

Contact: David Walsh 01472 399976



© Historic England

SITE NAME: Darley Abbey Mills (South Complex) Long Mill, East Mill and West Mill, Old Lane, Darley Abbey, Derby

DESIGNATION: Listed Building grade I, CA, WHS

CONDITION: Poor

OCCUPANCY: Occupied/in use

PRIORITY CATEGORY: D (D)

OWNER TYPE: Commercial company

LIST ENTRY NUMBER: 1279399

Former manufacturing cotton textiles factory built by the Evans family of Darley Abbey. Long Mill was rebuilt and enlarged following fire damage in 1788. West Mill was added c1819-21. The exteriors of both buildings have decayed over time with significant loss of render to upper storeys (Long Mill), cavernous stone decay and localised evidence of faulty rainwater goods leading to water ingress. Significant roof repairs are required to two mill buildings. Repairs to Long Mill are currently underway. The conversion of West Mill and Long Mill is now complete.

Contact: David Walsh 01472 399976



© Historic England Archive

SITE NAME: Allestree Hall, Allestree Park, Derby

DESIGNATION: Listed Building grade II*, WHS

CONDITION: Fair

OCCUPANCY: Part occupied/part in use

PRIORITY CATEGORY: C (C)

OWNER TYPE: Local authority

LIST ENTRY NUMBER: 1215234

House, 1802. Landscaped park now a golf course. The internal condition is poor, but the building is in fair condition overall. The building is largely vacant and its future use uncertain. The City Council is looking for an holistic approach to the redevelopment of the site and remains committed to finding a solution. Following the production of a Heritage Assessment and Planning Brief, the City Council have recently marketed Allestree Hall.

Contact: Rosemary Thompson 01604 735460

PRIORITY CATEGORIES

- A** Immediate risk of further rapid deterioration or loss of fabric; no solution agreed.
B Immediate risk of further rapid deterioration or loss of fabric; solution agreed but not yet implemented.
C Slow decay; no solution agreed.

- D** Slow decay; solution agreed but not yet implemented.
E Under repair or in fair to good repair, but no user identified; or under threat of vacancy with no obvious new user (applicable only to buildings capable of beneficial use).

- F** Repair scheme in progress and (where applicable) end use or user identified; or functionally redundant buildings with new use agreed but not yet implemented.

NOTE
 Last year's priority category is shown in brackets (otherwise, New Entry is noted).

ABBREVIATIONS

CA	Conservation Area
LB	Listed Building
LPA	Local Planning Authority
NP	National Park
RPG	Registered Park and Garden
SM	Scheduled Monument
UA	Unitary Authority
WHS	World Heritage Site



© Historic England

SITE NAME:	Church of St Mary, Church Lane, Chaddesden
DESIGNATION:	Listed Place of Worship grade I
CONDITION:	Poor
PRIORITY CATEGORY:	E (C)
OWNER TYPE:	Religious organisation
LIST ENTRY NUMBER:	1215913

Church, rebuilt in 1357 by Henry Chaddesden, Archdeacon of Leicester, with C15 alteration and C19 restoration. By the mid 2010s, nave and aisle slated roofs were in particularly poor condition, tower roof coverings were fatigued and rainwater disposal was inadequate and defective. Historic England grant-aided repair work will complete in 2019.

Contact: Amanda White 0121 625 6888



© Historic England

SITE NAME:	Church of St Thomas the Apostle, Pear Tree Road, Derby
DESIGNATION:	Listed Place of Worship grade II
CONDITION:	Poor
PRIORITY CATEGORY:	F (D)
OWNER TYPE:	Religious organisation
LIST ENTRY NUMBER:	1230642

Large urban parish church of rock faced masonry of c1881 by J Peacock. By 2013 tiled roofs, weatherings and flashings were defective and there was considerable water ingress and woody rooted vegetation at high level. The National Lottery Heritage Fund has grant aided two phases of repairs which have addressed problems with roofs, high level masonry and plasterwork. The East Window was latterly rebuilt in 2018. A significant number of other windows are in poor condition and require urgent repair.

Contact: Amanda White 0121 625 6888

SITE NAME:	Green Lane and St Peter's, Arboretum Ward	
DESIGNATION:	Conservation Area	NEW ENTRY?: No
CONDITION:	Very bad	TREND: Deteriorating significantly
VULNERABILITY:	Low	CONTACT: Chloe Oswald (LPA) 01332 640809

DERBYSHIRE

AMBER VALLEY



© Historic England

SITE NAME:	Codnor Castle remains, Castle Lane, Aldercar and Langley Mill
DESIGNATION:	Scheduled Monument and Listed Building grade II, CA
CONDITION:	Fair
OCCUPANCY:	N/A
PRIORITY CATEGORY:	E (E)
OWNER TYPE:	Commercial company
LIST ENTRY NUMBER:	1007047 and 1109025

Castle ruins and earthworks dating to the early C13 and later. Formerly affected by open-cast coal mining. A major repair programme was completed in 2008. The Codnor Castle Heritage Trust is carrying out maintenance and running public events with the owner's permission. The Lower Court east wall is in danger of collapse and has been temporarily supported. The Trust has been awarded a National Lottery Heritage Fund grant to explore options for both castle and farm house. The owner has submitted planning proposals for the repair and residential conversion of the farm house and barns.

Contact: Ben Robinson 07823 327796



© Historic England

SITE NAME:	Horseshoe Weir and Rock Weir, Bridge Foot, Belper
DESIGNATION:	Listed Building grade II*, CA, WHS
CONDITION:	Fair
OCCUPANCY:	N/A
PRIORITY CATEGORY:	C (C)
OWNER TYPE:	Commercial company
LIST ENTRY NUMBER:	1335702

Massive gritstone weirs and sluices developed from 1796-7 to support the adjacent mill complex. Self-seeded woody growth is displacing masonry in Horseshoe Weir (to the east of the town bridge). Masonry has been lost from the centre of Rock Weir (to the west of the town bridge). The weirs are in different ownerships and associated with adjacent property awaiting redevelopment. A condition survey of Rock Weir has been carried out. This identifies repair and maintenance needs.

Contact: Ben Robinson 07823 327796

PRIORITY CATEGORIES

- A** Immediate risk of further rapid deterioration or loss of fabric; no solution agreed.
- B** Immediate risk of further rapid deterioration or loss of fabric; solution agreed but not yet implemented.
- C** Slow decay; no solution agreed.
- D** Slow decay; solution agreed but not yet implemented.
- E** Under repair or in fair to good repair, but no user identified; or under threat of vacancy with no obvious new user (applicable only to buildings capable of beneficial use).
- F** Repair scheme in progress and (where applicable) end use or user identified; or functionally redundant buildings with new use agreed but not yet implemented.

NOTE
Last year's priority category is shown in brackets (otherwise, New Entry is noted).

ABBREVIATIONS

CA	Conservation Area
LB	Listed Building
LPA	Local Planning Authority
NP	National Park
RPG	Registered Park and Garden
SM	Scheduled Monument
UA	Unitary Authority
WHS	World Heritage Site



© Historic England

SITE NAME:	North Mill, Bridge Foot, Belper
DESIGNATION:	Listed Building grade I, CA, WHS
CONDITION:	Poor
OCCUPANCY:	Part occupied/part in use
PRIORITY CATEGORY:	C (C)
OWNER TYPE:	Commercial company
LIST ENTRY NUMBER:	I186846

Important example of early 'fireproof' mill, 1803-4. Used for offices and part leased for museum use. Amber Valley Borough Council and Historic England are deeply concerned about the condition of the roof and occasional flooding in the basement. The owner has undertaken some temporary repairs and the introduction of mechanical ventilation. These repairs are failing and wholesale re-roofing is required. The adjoining grade II East Mill is vacant and in poor condition. Proposals have been submitted for residential and mixed used conversion of the mill complex.

Contact: Ben Robinson 07823 327796



© Historic England

SITE NAME:	Road archway and footbridge (including offices), Bridge Foot, Belper
DESIGNATION:	Listed Building grade II*, CA, WHS
CONDITION:	Fair
OCCUPANCY:	N/A
PRIORITY CATEGORY:	C (C)
OWNER TYPE:	Commercial company
LIST ENTRY NUMBER:	I087395

Footbridge linking former mills. Late C18-early C19. The archway served a defensive role, with gun embrasures protecting the former Counting House in West Mill. Past incidents of road traffic collisions appear to have been resolved by the installation of signage by Derbyshire County Council. However, roof coverings remain in a poor condition (turnerised and patched) and renewal is required. The building remains unoccupied. Proposals have been submitted for the residential and mixed use conversion of the mill complex.

Contact: Ben Robinson 07823 327796



© Historic England

SITE NAME:	Remains of Horsley Castle, Horsley
DESIGNATION:	Scheduled Monument, CA
CONDITION:	Poor
OCCUPANCY:	N/A
PRIORITY CATEGORY:	C (C)
OWNER TYPE:	Unknown
LIST ENTRY NUMBER:	I009293

A military royal castle from C12-C14, which overlooks the strategically important Derwent valley. The base of the small Norman keep partially survives. The area was quarried extensively in C19. Substantial masonry still remains, and walls are up to five metres high in places. The remains are in woodland under heavy scrub/ivy cover. There is some loss of stonework to the base of the keep and vegetation is extensive and intrusive.

Contact: Ben Robinson 07823 327796



© Historic England

SITE NAME:	South Wingfield Station Building, Holm Lane, South Wingfield
DESIGNATION:	Listed Building grade II*, CA
CONDITION:	Very bad
OCCUPANCY:	Part occupied/part in use
PRIORITY CATEGORY:	B (B)
OWNER TYPE:	Private
LIST ENTRY NUMBER:	I045917

Built in 1839-40 to the designs of Francis Thompson, a pioneering engineer of the railway era, for the North Midland Railway. The station is one of the earliest railway stations in England, and therefore the world. It is the sole survivor of Thompson's picturesque stations between Derby and Leeds. The building has been in private ownership for many years and is in a very bad condition. Historic England continues to support Amber Valley Borough Council in pursuing statutory action.

Contact: Amanda White 0121 625 6888



© Historic England

SITE NAME:	South Wingfield Manor Farmhouse, South Wingfield
DESIGNATION:	Listed Building grade I and Scheduled Monument, CA
CONDITION:	Poor
OCCUPANCY:	Unknown
PRIORITY CATEGORY:	C (C)
OWNER TYPE:	Private
LIST ENTRY NUMBER:	I109156 and I014829

Farmhouse east of the inner gateway of South Wingfield Manor, mid-C18, with stone slate and pantile roofs. Some slipped stone slates leaving holes in the roof and the possibility of water ingress. There is also vegetation growth on parts of the property.

Contact: Ben Robinson 07823 327796

PRIORITY CATEGORIES

- A** Immediate risk of further rapid deterioration or loss of fabric; no solution agreed.
- B** Immediate risk of further rapid deterioration or loss of fabric; solution agreed but not yet implemented.
- C** Slow decay; no solution agreed.
- D** Slow decay; solution agreed but not yet implemented.
- E** Under repair or in fair to good repair, but no user identified; or under threat of vacancy with no obvious new user (applicable only to buildings capable of beneficial use).
- F** Repair scheme in progress and (where applicable) end use or user identified; or functionally redundant buildings with new use agreed but not yet implemented.

NOTE
Last year's priority category is shown in brackets (otherwise, New Entry is noted).

ABBREVIATIONS

- CA** Conservation Area
- LB** Listed Building
- LPA** Local Planning Authority
- NP** National Park
- RPG** Registered Park and Garden
- SM** Scheduled Monument
- UA** Unitary Authority
- WHS** World Heritage Site



© Historic England

SITE NAME:	Church of the Holy Trinity, Derby Road, Milford, Belper
DESIGNATION:	Listed Place of Worship grade II, CA, WHS
CONDITION:	Poor
PRIORITY CATEGORY:	C (C)
OWNER TYPE:	Religious organisation
LIST ENTRY NUMBER:	1087346

Church, dating from 1848 by architect H Moffatt. Church room and vestry added in 1910. Rainwater goods have localised defects and require repair. There are a number of isolated defects at joints of downpipes. The disposal of water at ground level is currently inadequate. Water discharge via a downpipe to a drain on the later extension is ineffective. There are numerous slipped slates on the north aisle roof. The church has been the victim of heritage crime.

Contact: Amanda White 0121 625 6888

SITE NAME:	Butterley Works blast furnaces, canal tunnel and underground wharf, Ripley	
DESIGNATION:	Scheduled Monument	LIST ENTRY NUMBER: 1404832
CONDITION:	Generally unsatisfactory with major localised problems	TREND: Declining
PRINCIPAL VULNERABILITY:	Deterioration - in need of management	NEW ENTRY?: No
OWNER TYPE:	Mixed, multiple owners	CONTACT: Tim Allen 01604 735460

BOLSOVER



© Historic England Archive

SITE NAME:	Barlborough Hall, Ward Lane, Barlborough
DESIGNATION:	Listed Building grade I, RPG grade II, CA
CONDITION:	Poor
OCCUPANCY:	Occupied/in use
PRIORITY CATEGORY:	C (C)
OWNER TYPE:	Religious organisation
LIST ENTRY NUMBER:	1108972

Part rendered hall with impressive stone porch of c1583-4 attributed to Robert Smythson and built for Sir Francis Rodes. A second porch was added in 1825 after the hall was sold and converted for school use. The exterior was rendered with a cement gauged mix in mid C20. The render is cracked, the later porch suffers cramp damage and the original porch has suffered significant erosion. Historic England grant aided project development works were completed in 2017. A repair scheme has been discussed with the owners.

Contact: Hanna Good 07825 318060




© Historic England

SITE NAME:	Four watch houses (conduit houses), Old Bolsover
DESIGNATION:	Scheduled Monument and Listed Buildings - 4 grade II*, CA
CONDITION:	Fair
OCCUPANCY:	N/A
PRIORITY CATEGORY:	F (F)
OWNER TYPE:	Local authority
LIST ENTRY NUMBER:	1007045 and 1054750; 1108981; 1108954; 1372046

Four C17 conduit houses in separate ownership situated off Castle Lane, High Street and New Station Road. Historic England grant-aided the reconstruction of one conduit house and the consolidation of others during 2015/16. Japanese Knotweed treatment continues by the Local Authority at Castle Lane. A second Historic England grant was offered early 2017, and is nearing completion, to improve security and interpretation at three of the four conduit houses.

Contact: Hanna Good 07825 318060



© Historic England

SITE NAME:	Engine house, chimney and headstocks to the former Pleasley Colliery, Chesterfield Road, Pleasley
DESIGNATION:	Scheduled Monument and Listed Building grade II
CONDITION:	Fair
OCCUPANCY:	N/A
PRIORITY CATEGORY:	F (F)
OWNER TYPE:	Government or agency
LIST ENTRY NUMBER:	1015641 and 1045855

Disused colliery buildings, late C19 with headstocks and winding engines. A major programme of repairs funded by the East Midlands Development Agency commenced in November 2009 and was completed in 2011, Winner of a Historic England Heritage Angels Award in 2011. Further repairs are required. Restoration and improvements to visitor facilities are on-going. Historic England is providing advice on Scheduled Monument Consent applications.

Contact: Ben Robinson 07823 327796

PRIORITY CATEGORIES

- A** Immediate risk of further rapid deterioration or loss of fabric; no solution agreed.
- B** Immediate risk of further rapid deterioration or loss of fabric; solution agreed but not yet implemented.
- C** Slow decay; no solution agreed.
- D** Slow decay; solution agreed but not yet implemented.
- E** Under repair or in fair to good repair, but no user identified; or under threat of vacancy with no obvious new user (applicable only to buildings capable of beneficial use).
- F** Repair scheme in progress and (where applicable) end use or user identified; or functionally redundant buildings with new use agreed but not yet implemented.

NOTE
Last year's priority category is shown in brackets (otherwise, New Entry is noted).

ABBREVIATIONS

CA	Conservation Area
LB	Listed Building
LPA	Local Planning Authority
NP	National Park
RPG	Registered Park and Garden
SM	Scheduled Monument
UA	Unitary Authority
WHS	World Heritage Site

SITE NAME:	Bolsover, Old Bolsover		
DESIGNATION:	Conservation Area, 51 LBs, RPG grade II*, 3 SMs	NEW ENTRY?:	No
CONDITION:	Very bad	TREND:	Deteriorating
VULNERABILITY:	Medium	CONTACT:	Kim Wyatt (LPA) 01246 242288

SITE NAME:	Clowne, Clowne / Whitwell		
DESIGNATION:	Conservation Area, 5 LBs, SM	NEW ENTRY?:	No
CONDITION:	Very bad	TREND:	Deteriorating
VULNERABILITY:	Low	CONTACT:	Kim Wyatt (LPA) 01246 242288

CHESTERFIELD



© Historic England

SITE NAME:	Brampton Manor Barn, Old Hall Road
DESIGNATION:	Scheduled Monument and Listed Building grade II
CONDITION:	Poor
OCCUPANCY:	Part occupied/part in use
PRIORITY CATEGORY:	C (C)
OWNER TYPE:	Private
LIST ENTRY NUMBER:	1004600 and 1031926

Late C16/early C17 barn with massive cruck trusses under a stone and slate roof. Multiple slate failures allowing water to penetrate and significant cracking (historic) to gable elevation. Lower section of rear wall damp, no doubt due to adjacent land at a higher level and C20 render/pebbledash application. In 2015 Historic England awarded a project development grant to inform repair needs and possible future uses. The owner did not progress the project and the grant has been cancelled.

Contact: Ben Robinson 07823 327796



© Historic England

SITE NAME:	Gazebo at Brampton Manor, Old Hall Road, Brampton
DESIGNATION:	Listed Building grade II*
CONDITION:	Fair
OCCUPANCY:	Part occupied/part in use
PRIORITY CATEGORY:	C (C)
OWNER TYPE:	Commercial company
LIST ENTRY NUMBER:	1088267

Early C18 gazebo with stone slated 'fish scale' roof. The ground floor is used for storage. The upper floor has suffered significant graffiti and some of the ceiling boarding is missing or otherwise defective. Slating appears to be in fair order but the building is periodically infested with ivy. There appears to be no rainwater goods (by design). Historic England and the Local Authority Conservation Officer have had positive discussions with the building owner and tenant. Vegetation is now being managed and new uses are being investigated.

Contact: Ben Robinson 07823 327796



© Historic England

SITE NAME:	Walton Works, Walton Fields Road, Brampton
DESIGNATION:	Listed Building grade II*
CONDITION:	Poor
OCCUPANCY:	Vacant/not in use
PRIORITY CATEGORY:	C (C)
OWNER TYPE:	Private
LIST ENTRY NUMBER:	1391084

Former cotton wick mill, late C18 and later; significant for its early and novel fireproof construction. Mainly three storeys with two and four storey elements. Most of the building is vacant and in very poor condition despite some temporary high level repairs. Proposals for conversion of the mill within a mixed use scheme were submitted for statutory consent. Buildings continue to deteriorate.

Contact: David Walsh 01472 399976

DERBYSHIRE DALES



© Historic England

SITE NAME:	Cromford Mill, Buildings 1, 18, 26 and Aqueduct, Mill Road, Cromford
DESIGNATION:	Listed Building grade I, CA, WHS
CONDITION:	Fair
OCCUPANCY:	Part occupied/part in use
PRIORITY CATEGORY:	F (F)
OWNER TYPE:	Charity (heritage)
LIST ENTRY NUMBER:	1248010

Cotton mill factory complex, built from 1771 onwards. Gritstone with Welsh slate roofs. The shells of all buildings have been largely repaired. Buildings 18 and 26 were the original mills on the site, with the former once five storeys, now three storeys. Plans for future uses of buildings 1, 26 and the aqueduct remain to be finalised, though a masterplan has been developed. Part of Building 18 is used to display a film about Arkwright. Building 17 is no longer at risk having been repaired and converted to office use and a visitor gateway to the Derwent Valley World Heritage Site.

Contact: Ben Robinson 07823 327796

PRIORITY CATEGORIES

- A** Immediate risk of further rapid deterioration or loss of fabric; no solution agreed.
- B** Immediate risk of further rapid deterioration or loss of fabric; solution agreed but not yet implemented.
- C** Slow decay; no solution agreed.
- D** Slow decay; solution agreed but not yet implemented.
- E** Under repair or in fair to good repair, but no user identified; or under threat of vacancy with no obvious new user (applicable only to buildings capable of beneficial use).
- F** Repair scheme in progress and (where applicable) end use or user identified; or functionally redundant buildings with new use agreed but not yet implemented.

NOTE
Last year's priority category is shown in brackets (otherwise, New Entry is noted).

ABBREVIATIONS

- CA** Conservation Area
LB Listed Building
LPA Local Planning Authority
NP National Park
RPG Registered Park and Garden
SM Scheduled Monument
UA Unitary Authority
WHS World Heritage Site



© Historic England

SITE NAME:	Stable block and Coach House at Longford Hall Farm, Long Lane, Longford
DESIGNATION:	Listed Building grade II*, CA
CONDITION:	Very bad
OCCUPANCY:	Vacant/not in use
PRIORITY CATEGORY:	A (A)
OWNER TYPE:	Private
LIST ENTRY NUMBER:	1281396

Stable block circa 1760-65 attributed to the Derby architect Joseph Pickford. Red brickwork with stone dressings. Whitehurst of Derby clock on central pediment. Fine stable interior with Tuscan columns. Incidents of heritage crime have contributed to loss of historic fabric and water ingress. Temporary fencing to protect public using the adjacent right of way was erected in 2014. Planning permission for the conversion of farm buildings to holiday accommodation was approved in December 2018, subject to some repairs on the immediately adjacent stable roof. Repair work has not progressed.

Contact: Ben Robinson 07823 327796



© Historic England

SITE NAME:	Church of St John, Long Lane, Alkington
DESIGNATION:	Listed Place of Worship grade II
CONDITION:	Fair
PRIORITY CATEGORY:	C (C)
OWNER TYPE:	Religious organisation
LIST ENTRY NUMBER:	1335021

Simple mid-C19 church of field pebbles with decorative tiled roofs. Internally there is a rare, high quality, painted scheme; plaster ceilings are painted in imitation of timber, the chancel arch, window and door surrounds are painted in imitation of ashlar. There is a long history of structural movement. The National Lottery Heritage Fund grant aided extensive preliminary work in 2011. They subsequently awarded a Grant for Places of Worship in 2015 for repairs. External repairs completed in 2019 but it is unclear if internal repairs have been undertaken.

Contact: Amanda White 0121 625 6888



© Peter Rogan, Peter Rogan Associates Ltd

SITE NAME:	Church of St Mary, Church Yard, Wirksworth
DESIGNATION:	Listed Place of Worship grade I, CA
CONDITION:	Poor
PRIORITY CATEGORY:	C (New entry)
OWNER TYPE:	Religious organisation
LIST ENTRY NUMBER:	1335090

Early English to Perpendicular cruciform church with central tower. Restored in 1870 by Sir George Gilbert Scott and again in C20. Some roof coverings are aged and defective. There are numerous active leaks and some coverings require replacement. The Parochial Church Council and supporters are working hard to raise funds for roof covering renewal and associated repairs. Development work has been undertaken and work has been tendered. An application to the National Lottery Heritage Fund is anticipated.

Contact: Amanda White 0121 625 6888



© Historic England

SITE NAME:	Church of St Peter, The Green, Edensor, Derbyshire Dales
DESIGNATION:	Listed Place of Worship grade I, RPG grade I, CA
CONDITION:	Poor
PRIORITY CATEGORY:	C (C)
OWNER TYPE:	Religious organisation
LIST ENTRY NUMBER:	1088158

Church, with fabric from C12 and C15. Rebuilt in 1867 by GG Scott. The condition of the church is generally fair with the exception of the north nave wall which suffered as a result of water ingress over a sustained period. Guttering here has been repaired and stonework continues to dry out. However, rainwater goods elsewhere need renewing as a priority and aisle, chancel and chapel roofs require re-covering in the near future. Heating requires updating and fundraising for repairs is on-going.

Contact: Amanda White 0121 625 6888



© Historic England

SITE NAME:	Church of St Mary, Rakes Lane, Tissington and Lea Hall, Derbyshire Dales
DESIGNATION:	Listed Place of Worship grade II*, CA
CONDITION:	Poor
PRIORITY CATEGORY:	C (C)
OWNER TYPE:	Religious organisation
LIST ENTRY NUMBER:	1109271

Medieval C12 church with rebuilding in 1854, constructed of coursed limestone with gritstone dressings and slate roofs. Fabric appears to be in good condition generally and the church is well-maintained. However, there is localised damp staining including to the tympanum over the south door and the nave roof appears to need re-slating in the near future.

Contact: Amanda White 0121 625 6888

PRIORITY CATEGORIES

- A** Immediate risk of further rapid deterioration or loss of fabric; no solution agreed.
- B** Immediate risk of further rapid deterioration or loss of fabric; solution agreed but not yet implemented.
- C** Slow decay; no solution agreed.
- D** Slow decay; solution agreed but not yet implemented.
- E** Under repair or in fair to good repair, but no user identified; or under threat of vacancy with no obvious new user (applicable only to buildings capable of beneficial use).
- F** Repair scheme in progress and (where applicable) end use or user identified; or functionally redundant buildings with new use agreed but not yet implemented.

NOTE
Last year's priority category is shown in brackets (otherwise, New Entry is noted).

ABBREVIATIONS

CA	Conservation Area
LB	Listed Building
LPA	Local Planning Authority
NP	National Park
RPG	Registered Park and Garden
SM	Scheduled Monument
UA	Unitary Authority
WHS	World Heritage Site

SITE NAME:	Bradley Park bowl barrow, Bradley		
DESIGNATION:	Scheduled Monument	LIST ENTRY NUMBER:	1008067
CONDITION:	Extensive significant problems	TREND:	Declining
PRINCIPAL VULNERABILITY:	Arable ploughing	NEW ENTRY?:	No
OWNER TYPE:	Private	CONTACT:	Ben Robinson 07823 327796

SITE NAME:	Lumsdale Mills and associated water management features, Matlock Town / Tansley		
DESIGNATION:	Scheduled Monument, LB grade II, CA	LIST ENTRY NUMBER:	1417570
CONDITION:	Extensive significant problems	TREND:	Improving
PRINCIPAL VULNERABILITY:	Collapse	NEW ENTRY?:	No
OWNER TYPE:	Charity (heritage)	CONTACT:	Amanda White 0121 625 6888

EREWASH



© Historic England

SITE NAME:	Dale Abbey, The Village, Dale Abbey
DESIGNATION:	Scheduled Monument, LB grade I, CA
CONDITION:	Poor
OCCUPANCY:	Part occupied/part in use
PRIORITY CATEGORY:	C (D)
OWNER TYPE:	Private
LIST ENTRY NUMBER:	1007061

Wall footings and standing east wall of Dale Abbey, a house of Premonstratensian Canons founded in circa 1200. The mostly late C13 remains were excavated in the late C19 and left exposed. The east wall and footings were consolidated and the museum was repaired and re-roofed in the early 2000s. The museum suffers from significant condensation. Historic England grant aided investigation work through a Section 17 Management Agreement in 2015. A repair grant was offered to address these issues.

Contact: Hanna Good 07825 318060



© Historic England

SITE NAME:	United Reformed Church and attached parish rooms, Wharncliffe Road, Ilkeston
DESIGNATION:	Listed Place of Worship grade II, CA
CONDITION:	Poor
PRIORITY CATEGORY:	C (C)
OWNER TYPE:	Religious organisation
LIST ENTRY NUMBER:	1140446

Roof design and rainwater disposal arrangements are problematic and not readily accessible for repair. There is some slate slippage consistent with age; rainwater goods are undersized and complicated. There is some movement in tower pinnacles and the tower walkway leaks. The front steps have moved and the main entrance is in occasional use as a result. An application to the National Lottery Heritage Fund in 2018 was unsuccessful. The congregation are fundraising for the first phase of a phased programme of repairs.

Contact: Amanda White 0121 625 6888

SITE NAME:	Ilkeston Town Centre, Ilkeston		
DESIGNATION:	Conservation Area, 12 LBs	NEW ENTRY?:	No
CONDITION:	Poor	TREND:	Deteriorating
VULNERABILITY:	Low	CONTACT:	Francesca Siviter

SITE NAME:	Long Eaton Town Centre, Long Eaton		
DESIGNATION:	Conservation Area, 7 LBs	NEW ENTRY?:	No
CONDITION:	Poor	TREND:	Deteriorating
VULNERABILITY:	Medium	CONTACT:	Francesca Siviter

SITE NAME:	Morley		
DESIGNATION:	Conservation Area, 9 LBs, SM	NEW ENTRY?:	No
CONDITION:	Poor	TREND:	Deteriorating
VULNERABILITY:	Medium	CONTACT:	Francesca Siviter

PRIORITY CATEGORIES

- A** Immediate risk of further rapid deterioration or loss of fabric; no solution agreed.
- B** Immediate risk of further rapid deterioration or loss of fabric; solution agreed but not yet implemented.
- C** Slow decay; no solution agreed.
- D** Slow decay; solution agreed but not yet implemented.
- E** Under repair or in fair to good repair, but no user identified; or under threat of vacancy with no obvious new user (applicable only to buildings capable of beneficial use).
- F** Repair scheme in progress and (where applicable) end use or user identified; or functionally redundant buildings with new use agreed but not yet implemented.

NOTE
Last year's priority category is shown in brackets (otherwise, New Entry is noted).

ABBREVIATIONS

CA	Conservation Area
LB	Listed Building
LPA	Local Planning Authority
NP	National Park
RPG	Registered Park and Garden
SM	Scheduled Monument
UA	Unitary Authority
WHS	World Heritage Site

HIGH PEAK



© Historic England Archive

SITE NAME:	The Crescent, Buxton
DESIGNATION:	Listed Building grade I, RPG grade II, CA
CONDITION:	Poor
OCCUPANCY:	Vacant/not in use
PRIORITY CATEGORY:	F (F)
OWNER TYPE:	Local authority, multiple owners
LIST ENTRY NUMBER:	1257876

1780-1790. Lodging Houses and hotel designed by John Carr of York for the 5th Duke of Devonshire as part of the speculative development of Buxton as a spa resort. External repairs were completed 1993-96 after intervention by the Secretary of State. Permission has been given to convert to a luxury spa hotel. The scheme has attracted substantial funding from National Lottery Heritage Fund and Historic England. Work on repair and conversion is well advanced and estimated to finish in 2019/20.

Contact: Louise Brennan 01604 735460



© Historic England

SITE NAME:	Stodhart Tunnel, Hayfield Road, Chapel-en-le-Frith
DESIGNATION:	Listed Building grade II*
CONDITION:	Poor
OCCUPANCY:	N/A
PRIORITY CATEGORY:	B (B)
OWNER TYPE:	Private
LIST ENTRY NUMBER:	1334843

Tramway tunnel entrance, 1796. Considered to be the oldest surviving rail-related tunnel in the world. Some stones missing, repointing and vegetation removal needed. Water penetrating the tunnel roof and attached walls are bowing due to tree roots. Concern over the distorted tunnel lining which requires propping. Local trust formed to take forward repairs, they have referred land ownership problems to Land Registry.

Contact: Ben Robinson 07823 327796



© Historic England

SITE NAME:	Cowdale quarry, limestone extraction and processing site, King Sterndale
DESIGNATION:	Scheduled Monument
CONDITION:	Very bad
OCCUPANCY:	N/A
PRIORITY CATEGORY:	A (A)
OWNER TYPE:	Private
LIST ENTRY NUMBER:	1399726

Cowdale Quarry retains elements of the complete industrial process of lime quarrying and processing within their original setting. Some of the standing structures are in a very bad condition. Intrusive tree and scrub growth is widespread. Environmental scoping advice has been given to inform a planning application for a mineral water bottling plant. Development proposals should include provisions to address the condition of the scheduled monument.

Contact: Ben Robinson 07823 327796



© Historic England

SITE NAME:	Torr Vale Mill, New Mills
DESIGNATION:	Listed Building grade II*, CA
CONDITION:	Poor
OCCUPANCY:	Part occupied/part in use
PRIORITY CATEGORY:	F (F)
OWNER TYPE:	Commercial company
LIST ENTRY NUMBER:	1119721

Remarkable survival of a textile factory, circa 1790. Long term heritage at risk site which has seen significant improvement in the last few years. The owner runs a manufacturing business in part of the main block and has converted the former workshop range of buildings to holiday accommodation. An event venue is being created on one floor of the main building. A Historic England grant for the repair of the main mill building roof has been accepted. Grant aided investigation works commenced summer 2018. It is anticipated that repair works will commence in 2019/20.

Contact: Ben Robinson 07823 327796



© Historic England

SITE NAME:	Terminal (trans-shipment) Warehouse, Peak Forest Canal, Whaley Bridge
DESIGNATION:	Listed Building grade II*, CA
CONDITION:	Fair
OCCUPANCY:	Vacant/not in use
PRIORITY CATEGORY:	C (C)
OWNER TYPE:	Charity (heritage)
LIST ENTRY NUMBER:	1088081

Stone built warehouse of three bays dated 1832. Central bay straddles canal, outer bays formerly housed northern terminus sidings of the Cromford & High Peak Railway. The building is currently vacant, however, the Canal and River Trust (CRT) in conjunction with the Whaley Bridge Canal Group (WBCG) are exploring options for re-use. The WBCG are an active volunteer group who have carried out maintenance on the building over the last seven years. Repairs to the roof are planned to be undertaken in 2019 and the building is currently being opened for public events.

Contact: Rosemary Thompson 01604 735460

PRIORITY CATEGORIES

- A** Immediate risk of further rapid deterioration or loss of fabric; no solution agreed.
B Immediate risk of further rapid deterioration or loss of fabric; solution agreed but not yet implemented.
C Slow decay; no solution agreed.

- D** Slow decay; solution agreed but not yet implemented.
E Under repair or in fair to good repair, but no user identified; or under threat of vacancy with no obvious new user (applicable only to buildings capable of beneficial use).

- F** Repair scheme in progress and (where applicable) end use or user identified; or functionally redundant buildings with new use agreed but not yet implemented.

NOTE
 Last year's priority category is shown in brackets (otherwise, New Entry is noted).

ABBREVIATIONS

CA	Conservation Area
LB	Listed Building
LPA	Local Planning Authority
NP	National Park
RPG	Registered Park and Garden
SM	Scheduled Monument
UA	Unitary Authority
WHS	World Heritage Site



© Historic England

SITE NAME:	Church of St Edmund, Back Street, Castleton, High Peak
DESIGNATION:	Listed Place of Worship grade II*, CA
CONDITION:	Poor
PRIORITY CATEGORY:	D (C)
OWNER TYPE:	Religious organisation
LIST ENTRY NUMBER:	1087866

Parish church of C12 origin with later fabric. Rainwater disposal is problematic; there are large damp patches internally, blocked drains and significant condensation occurs. Historic England and the National Lottery Heritage Fund awarded a grant to re-cover the nave roof in c1996. Further funds were awarded in 2010 for remedial work. The church continues to suffer on account of blocked drains and poor rainwater disposal goods. An application to the National Lottery Heritage Fund was unsuccessful in 2013. The church had since raised funds and work is due to commence mid-2019.

Contact: Amanda White 0121 625 6888

SITE NAME:	Melandra Castle Roman fort	LIST ENTRY NUMBER:	1004595
DESIGNATION:	Scheduled Monument	TREND:	Declining
CONDITION:	Generally unsatisfactory with major localised problems	NEW ENTRY?:	Yes
PRINCIPAL VULNERABILITY:	Deterioration - in need of management	CONTACT:	Tim Allen 01604 735460
OWNER TYPE:	Local authority		

NORTH EAST DERBYSHIRE



© Historic England

SITE NAME:	Coke ovens, Dronfield
DESIGNATION:	Scheduled Monument
CONDITION:	Very bad
OCCUPANCY:	N/A
PRIORITY CATEGORY:	D (D)
OWNER TYPE:	Private
LIST ENTRY NUMBER:	1018379

Coke ovens, C19. Divided ownership and in gradual decline. Conservation plan and commissioned survey completed but future management remains unresolved.

Contact: Ben Robinson 07823 327796

SITE NAME:	Ruins of Trinity Chapel, Brackenfield	LIST ENTRY NUMBER:	1007037
DESIGNATION:	Scheduled Monument, LB grade II	TREND:	Declining
CONDITION:	Extensive significant problems	NEW ENTRY?:	No
PRINCIPAL VULNERABILITY:	Scrub/tree growth	CONTACT:	Ben Robinson 07823 327796
OWNER TYPE:	Private		

SITE NAME:	Clay Cross Town Centre, Clay Cross	NEW ENTRY?:	No
DESIGNATION:	Conservation Area, LB grade II	TREND:	Improving
CONDITION:	Very bad	CONTACT:	Lisa Walton (LPA) 01246 217180
VULNERABILITY:	High		

SITE NAME:	Eckington and Renishaw Park, Eckington, Eckington / Killamarsh	NEW ENTRY?:	No
DESIGNATION:	Conservation Area, 38 LBs, part in RPG grade II*, part in SM	TREND:	Improving
CONDITION:	Very bad	CONTACT:	Lisa Walton (LPA) 01246 217180
VULNERABILITY:	Medium		

SITE NAME:	Morton	NEW ENTRY?:	No
DESIGNATION:	Conservation Area, 6 LBs	TREND:	No significant change
CONDITION:	Poor	CONTACT:	Lisa Walton (LPA) 01246 217180
VULNERABILITY:	High		

PRIORITY CATEGORIES

- A** Immediate risk of further rapid deterioration or loss of fabric; no solution agreed.
- B** Immediate risk of further rapid deterioration or loss of fabric; solution agreed but not yet implemented.
- C** Slow decay; no solution agreed.
- D** Slow decay; solution agreed but not yet implemented.
- E** Under repair or in fair to good repair, but no user identified; or under threat of vacancy with no obvious new user (applicable only to buildings capable of beneficial use).
- F** Repair scheme in progress and (where applicable) end use or user identified; or functionally redundant buildings with new use agreed but not yet implemented.

NOTE
Last year's priority category is shown in brackets (otherwise, New Entry is noted).

ABBREVIATIONS


CA	Conservation Area
LB	Listed Building
LPA	Local Planning Authority
NP	National Park
RPG	Registered Park and Garden
SM	Scheduled Monument
UA	Unitary Authority
WHS	World Heritage Site

PEAK DISTRICT (NP)


SITE NAME:	Alport smelt mill, Harthill, Derbyshire Dales		
DESIGNATION:	Scheduled Monument, CA	LIST ENTRY NUMBER:	1009704
CONDITION:	Extensive significant problems	TREND:	Declining
PRINCIPAL VULNERABILITY:	Scrub/tree growth	NEW ENTRY?:	No
OWNER TYPE:	Private, multiple owners	CONTACT:	Ben Robinson 07823 327796

SITE NAME:	Callow prehistoric settlement and field system, Carr Head Moor, 300m ENE of Toothill Farm, Hathersage, Derbyshire Dales		
DESIGNATION:	Scheduled Monument	LIST ENTRY NUMBER:	1017506
CONDITION:	Extensive significant problems	TREND:	Declining
PRINCIPAL VULNERABILITY:	Scrub/tree growth	NEW ENTRY?:	No
OWNER TYPE:	Local authority	CONTACT:	Tim Allen 01604 735460


SOUTH DERBYSHIRE

	SITE NAME:	Four bottle kilns at TG Greens Pottery, John Street, Church Gresley, Swadlincote	Four C19 bottle kilns and surrounding factory complex of the T G Green & Co pottery, which is particularly famous for its 'Cornish Ware'. The buildings are vacant and have suffered from vandalism. Long standing defects to roof coverings, rainwater goods, and unsecured openings, have not been addressed. Roof trusses have failed causing major collapses. The owner has applied to demolish selected buildings. Historic England is discussing a condition survey and options for urgent protective works with South Derbyshire District Council and the owner.
	DESIGNATION:	Listed Building grade II*	
	CONDITION:	Very bad	
	OCCUPANCY:	Vacant/not in use	
	PRIORITY CATEGORY:	A (A)	
	OWNER TYPE:	Private	
LIST ENTRY NUMBER:	1280950	Contact: Ben Robinson 07823 327796	

© Historic England

	SITE NAME:	Brizlincote Hall Farmhouse, Brizlincote Lane, Bretby	Country house, now farmhouse. Built in 1707 for the Second Earl of Chesterfield in red brick and sandstone ashlar. The building has been deteriorating for many years and stonework is heavily weathered. There are numerous defects and missing/broken masonry, brickwork is losing its facing and rainwater goods have historically leaked, causing damage to the fine panelled interior.
	DESIGNATION:	Listed Building grade II*	
	CONDITION:	Poor	
	OCCUPANCY:	Part occupied/part in use	
	PRIORITY CATEGORY:	C (C)	
	OWNER TYPE:	Private	
LIST ENTRY NUMBER:	1096480	Contact: Hanna Good 07825 318060	

© Historic England

	SITE NAME:	Coalbrookdale footbridge, (on former Egginton Estate), Egginton	Footbridge, 1812. Cast-iron curved bridge. Bears the inscription 'Coalbrookdale 1812'. Structurally unsound. Sections of the ironwork are missing or corroded. The upstream flood arches have partially collapsed. The brick abutment walls are in need of consolidation and repair. The sluice gate appears to be non-functional. Initial discussions held with the landowner about options and funding.
	DESIGNATION:	Listed Building grade II*	
	CONDITION:	Very bad	
	OCCUPANCY:	N/A	
	PRIORITY CATEGORY:	A (A)	
	OWNER TYPE:	Private	
LIST ENTRY NUMBER:	1140125	Contact: Ben Robinson 07823 327796	

© Historic England

PRIORITY CATEGORIES

- A** Immediate risk of further rapid deterioration or loss of fabric; no solution agreed.
- B** Immediate risk of further rapid deterioration or loss of fabric; solution agreed but not yet implemented.
- C** Slow decay; no solution agreed.
- D** Slow decay; solution agreed but not yet implemented.
- E** Under repair or in fair to good repair, but no user identified; or under threat of vacancy with no obvious new user (applicable only to buildings capable of beneficial use).
- F** Repair scheme in progress and (where applicable) end use or user identified; or functionally redundant buildings with new use agreed but not yet implemented.

NOTE
Last year's priority category is shown in brackets (otherwise, New Entry is noted).

ABBREVIATIONS

CA	Conservation Area
LB	Listed Building
LPA	Local Planning Authority
NP	National Park
RPG	Registered Park and Garden
SM	Scheduled Monument
UA	Unitary Authority
WHS	World Heritage Site



© Historic England

SITE NAME:	Elvaston Castle, Borrowwash Road, Elvaston
DESIGNATION:	Listed Building grade II*, RPG grade II*
CONDITION:	Fair
OCCUPANCY:	Part occupied/part in use
PRIORITY CATEGORY:	C (C)
OWNER TYPE:	Local authority
LIST ENTRY NUMBER:	1334604

Country house, 1633, altered C18 and early C19, has formal gardens to the south, south east, pleasure grounds to the north and north east, and a range of courtyards and outbuildings to the west. Gardens were laid out 1830-1851 by William Barron. Permanent repairs to garden structures, survey and strategic options report all completed with grants from Historic England. The Castle has been re-roofed and the orchid house has been re-glazed, with the entire roof now water-tight. There is an on-going programme of repairs and a draft masterplan for the site has been put to public consultation.

Contact: Ben Robinson 07823 327796



© Historic England

SITE NAME:	Shardlow Hall, London Road, Shardlow and Great Wilne
DESIGNATION:	Listed Building grade II*, CA
CONDITION:	Poor
OCCUPANCY:	Part occupied/part in use
PRIORITY CATEGORY:	C (C)
OWNER TYPE:	Private
LIST ENTRY NUMBER:	1088368

Small country house built in 1684. Some remodelling was undertaken in 1726 by Francis Smith of Warwick, and again in 1768 by Joseph Pickford when Palladian flanking wings were added. Was in use as a Preparatory school in the early C20 and used as offices of the Ministry of Agriculture, Fisheries and Food from 1946 to 1986. The hall is now surrounded by poor quality C20 buildings. Roofs are in need of repair. The windows are in poor condition and the internal panneling is beginning to splinter. The building has been the victim of heritage crime. Some patch repairs have been undertaken.

Contact: Hanna Good 07825 318060




© South Derbyshire District Council

SITE NAME:	Swarkestone Bridge, Stanton by Bridge / Swarkestone
DESIGNATION:	Scheduled Monument and Listed Building grade I, 2 CAs
CONDITION:	Fair
OCCUPANCY:	N/A
PRIORITY CATEGORY:	F (F)
OWNER TYPE:	Local authority
LIST ENTRY NUMBER:	1007076 and 1088337

River bridge and causeway combine to form the largest surviving stone bridge in England. Spans River Trent. Medieval with alterations in C18. Bridge at risk from the volume of traffic. Unacceptable damage to parapets occurring from regular road traffic accidents. Further traffic calming measures and enforcement of weight restrictions are required. Repair and maintenance programme underway within the terms of a management agreement.

Contact: Tim Allen 01604 735460



© Historic England

SITE NAME:	Remains of Swarkestone Old Hall, Derby Road, Swarkestone
DESIGNATION:	Listed Building grade II*, RPG grade II*, CA
CONDITION:	Poor
OCCUPANCY:	N/A
PRIORITY CATEGORY:	C (D)
OWNER TYPE:	Private
LIST ENTRY NUMBER:	1280604

Remains of Swarkestone Old Hall and complex of walls relating to the gardens of the Old Hall, C16. All buildings are in a state of decay with dislodged bricks and stone work particularly prevalent to the tops of walls and in openings. Owner has worked with Natural England through a Stewardship scheme in the past to address these issues. Cows now replaced by sheep thereby reducing attrition to walls. The owners wish to undertake some repairs.

Contact: Hanna Good 07825 318060



© Historic England

SITE NAME:	Walton Hall, attached stables and garden wall, Main Street, Walton upon Trent
DESIGNATION:	Listed Building grade II*, CA
CONDITION:	Fair
OCCUPANCY:	Part occupied/part in use
PRIORITY CATEGORY:	C (C)
OWNER TYPE:	Private
LIST ENTRY NUMBER:	1159300

Small early C18 country house in red brick with stone detailing, effectively a symmetrical box. Grade II outbuildings are in a poor condition. The hall is in new ownership and a phased programme of works is planned in the future. This will include repairs to the main hall, stables and outbuildings.

Contact: Rosemary Thompson 01604 735460

PRIORITY CATEGORIES

- A** Immediate risk of further rapid deterioration or loss of fabric; no solution agreed.
- B** Immediate risk of further rapid deterioration or loss of fabric; solution agreed but not yet implemented.
- C** Slow decay; no solution agreed.
- D** Slow decay; solution agreed but not yet implemented.
- E** Under repair or in fair to good repair, but no user identified; or under threat of vacancy with no obvious new user (applicable only to buildings capable of beneficial use).
- F** Repair scheme in progress and (where applicable) end use or user identified; or functionally redundant buildings with new use agreed but not yet implemented.

NOTE
Last year's priority category is shown in brackets (otherwise, New Entry is noted).

ABBREVIATIONS

- CA** Conservation Area
- LB** Listed Building
- LPA** Local Planning Authority
- NP** National Park
- RPG** Registered Park and Garden
- SM** Scheduled Monument
- UA** Unitary Authority
- WHS** World Heritage Site



© Historic England

SITE NAME:	Weston Hall, Main Street, Weston upon Trent
DESIGNATION:	Listed Building grade II*
CONDITION:	Very bad
OCCUPANCY:	Part occupied/part in use
PRIORITY CATEGORY:	F (B)
OWNER TYPE:	Commercial company
LIST ENTRY NUMBER:	I088352

A large and ambitious country house c1625-30, which was only partly built. Reputedly used as a barracks for soldiers when Civil War fighting broke out in Weston in 1644. By 2017 roof coverings were in poor condition and some structural movement had occurred. Upper floors are vacant with decay in floor structures. Kitchen and bar facilities were upgraded post 2011, Historic England grant-aided urgent repairs to the staircase in 2017 and funds for roof and other structural repairs in 2018. These will complete in late 2019.

Contact: Amanda White 0121 625 6888



© Historic England

SITE NAME:	Church of St George and St Mary, Church Street, Church Gresley
DESIGNATION:	Listed Place of Worship grade II*
CONDITION:	Poor
PRIORITY CATEGORY:	C (C)
OWNER TYPE:	Religious organisation
LIST ENTRY NUMBER:	I204963

Largely C14 church, incorporating part of a C12 monastic church. The tower is C15 and the remainder is C18 and C19. The church lies to the north of a former colliery site and there is a history of structural movement, including to the stair turret. The National Lottery Heritage Fund Grants for Places of Worship scheme grant aided localised tree management, drainage and turret structural repairs in 2015. The nave and chancel slate roofs are in poor condition and as a result St George's remains at risk. There is also a loss of fabric at parapet level. Further grant funding is being sought.

Contact: Hanna Good 07825 318060



© Historic England

SITE NAME:	All Saints Church, Dalbury, Dalbury Lees
DESIGNATION:	Listed Place of Worship grade II*
CONDITION:	Poor
PRIORITY CATEGORY:	D (D)
OWNER TYPE:	Religious organisation
LIST ENTRY NUMBER:	I334550

Parish church dating from C13 with minor C18 alterations. Restored in 1844 and north aisle added. A programme of repairs has been completed but rainwater disposal improvements to the south are required; there are either no galleys or they are well covered by vegetation. As a consequence, the south wall of the nave (which retains patches of inappropriate cement based mortar) is particularly damp and the box pews and marble pulpit are deteriorating. Historic England has provided technical advice to the PCC.

Contact: Amanda White 0121 625 6888



© Historic England

SITE NAME:	Church of St James, London Road, Shardlow and Great Wilne
DESIGNATION:	Listed Place of Worship grade II, CA
CONDITION:	Poor
PRIORITY CATEGORY:	A (A)
OWNER TYPE:	Religious organisation
LIST ENTRY NUMBER:	I088362

Parish church, 1846, by H I Stevens. Four-bay nave with western tower and short chancel. The church tower has a history of structural movement and by 2016 there were concerns about numerous cracks to the second and third tower stages and through the tower parapet. There is also a long history of iron cramp damage generally with some previous repairs having failed; rainwater disposal was problematic with some gulleys blocked and there are localised roof defects also. A repair project supported by the National Lottery Heritage Fund is underway and should complete in late 2019.

Contact: Amanda White 0121 625 6888

SITE NAME:	Swarkestone Lows round barrow cemetery and part of an aggregate field system 300m north west of The Lowes Farm, Swarkestone		
DESIGNATION:	Scheduled Monument	LIST ENTRY NUMBER:	I019060
CONDITION:	Extensive significant problems	TREND:	Declining
PRINCIPAL VULNERABILITY:	Arable ploughing	NEW ENTRY?:	No
OWNER TYPE:	Private	CONTACT:	Ben Robinson 07823 327796

SITE NAME:	Twyford henge and Round Hill bowl barrow, Twyford and Stenson		
DESIGNATION:	Scheduled Monument	LIST ENTRY NUMBER:	I011436
CONDITION:	Extensive significant problems	TREND:	Declining
PRINCIPAL VULNERABILITY:	Animal burrowing - moderate	NEW ENTRY?:	No
OWNER TYPE:	Private	CONTACT:	Ben Robinson 07823 327796

PRIORITY CATEGORIES

- A** Immediate risk of further rapid deterioration or loss of fabric; no solution agreed.
- B** Immediate risk of further rapid deterioration or loss of fabric; solution agreed but not yet implemented.
- C** Slow decay; no solution agreed.
- D** Slow decay; solution agreed but not yet implemented.
- E** Under repair or in fair to good repair, but no user identified; or under threat of vacancy with no obvious new user (applicable only to buildings capable of beneficial use).
- F** Repair scheme in progress and (where applicable) end use or user identified; or functionally redundant buildings with new use agreed but not yet implemented.

NOTE
Last year's priority category is shown in brackets (otherwise, New Entry is noted).

ABBREVIATIONS

CA	Conservation Area
LB	Listed Building
LPA	Local Planning Authority
NP	National Park
RPG	Registered Park and Garden
SM	Scheduled Monument
UA	Unitary Authority
WHS	World Heritage Site



© Historic England

SITE NAME:	Elvaston Castle, Elvaston
DESIGNATION:	Registered Park and Garden grade II*, 19 LBs
CONDITION:	Generally unsatisfactory with major localised problems
VULNERABILITY:	High
TREND:	Declining
NEW ENTRY?:	No
OWNER TYPE:	Mixed, multiple owners
LIST ENTRY NUMBER:	1000404

A unique Victorian fantasy, the work of designer William Barron, which showcased the use of native and exotic evergreen trees as a winter garden. Later one of the country's earliest country parks. High use and lack of investment over many years has seen major decline in the condition of infrastructure, built and planted features. Historic England grant-aided repairs to listed structures within the garden and appraisals to help inform the future direction of the site. A masterplan for the park and buildings has been drawn up and put to public consultation.

Contact: Ben Robinson 07823 327796

LEICESTER, CITY OF (UA)



© Historic England

SITE NAME:	Iron Gates in Garden at Rear of Skeffington House, the Newark
DESIGNATION:	Listed Building grade II*, SM, CA
CONDITION:	Poor
OCCUPANCY:	N/A
PRIORITY CATEGORY:	C (C)
OWNER TYPE:	Local authority
LIST ENTRY NUMBER:	1074006

Fine early C18 wrought iron gates. Originally at Quincy Hall, Leicestershire, later used as entrance gates at Leicester Royal Infirmary. Suffering slow decay for a number of years; the painted finish has delaminated leaving the wrought iron exposed, which is now suffering decay. This structure is located within the boundary of 'Leicester Castle and the Magazine Gateway' Scheduled Monument (NHLE 1012147). Leicester City Council has commissioned a condition survey to inform future repair proposals.

Contact: Amanda White 0121 625 6888



© Historic England

SITE NAME:	Newarke Wall (Along north west end of Gardens of Newarke Houses Museum), the Newark
DESIGNATION:	Listed Building grade II*, SM, CA
CONDITION:	Poor
OCCUPANCY:	N/A
PRIORITY CATEGORY:	C (C)
OWNER TYPE:	Local authority
LIST ENTRY NUMBER:	1361054

Wall, c1423, which formed the boundary of St Mary-de-Castro and The Newark. Coursed stone with ramp coping. Approximately fifteen feet high. Suffering slow decay for a number of years; significant weathering of the stone face and detailing, exacerbated by the presence of previous repairs/re-pointing in cement mortar. Risk of damage from plant growth. Leicester City Council would like to undertake repairs in 2020/21 subject to their funding position and relative repair priorities elsewhere.

Contact: Amanda White 0121 625 6888



© Historic England Archive

SITE NAME:	Abbey ruins, precinct walls, and remains of Cavendish House, Abbey Park
DESIGNATION:	Scheduled Monument and Listed Buildings - 3 grade I, part in RPG grade II*
CONDITION:	Very bad
OCCUPANCY:	N/A
PRIORITY CATEGORY:	A (A)
OWNER TYPE:	Local authority
LIST ENTRY NUMBER:	1012149 and 1074051; 1074052; 1361406

Foundations of C12 Augustinian monastery, precinct walls and remains of C17 Cavendish House in a C19 public park. Foundation walls (c1930) are in fair condition but stretches of Abbot Penny's stone wall are in poor condition and at risk of localised collapse. A significant length of Abbot Clowne's wall has suffered notable structural movement and was propped in 2018. Cavendish House and the niche require some urgent repairs. A detailed condition and archaeological assessment has been completed with Historic England grant aid. Further investigations and urgent repairs are planned during 2019.

Contact: Amanda White 0121 625 6888

PRIORITY CATEGORIES

- A** Immediate risk of further rapid deterioration or loss of fabric; no solution agreed.
- B** Immediate risk of further rapid deterioration or loss of fabric; solution agreed but not yet implemented.
- C** Slow decay; no solution agreed.
- D** Slow decay; solution agreed but not yet implemented.
- E** Under repair or in fair to good repair, but no user identified; or under threat of vacancy with no obvious new user (applicable only to buildings capable of beneficial use).
- F** Repair scheme in progress and (where applicable) end use or user identified; or functionally redundant buildings with new use agreed but not yet implemented.

NOTE
Last year's priority category is shown in brackets (otherwise, New Entry is noted).

ABBREVIATIONS

CA	Conservation Area
LB	Listed Building
LPA	Local Planning Authority
NP	National Park
RPG	Registered Park and Garden
SM	Scheduled Monument
UA	Unitary Authority
WHS	World Heritage Site



© Historic England

SITE NAME:	County Court including remains of Leicester Castle - John O'Gaunts cellar, Castle Yard
DESIGNATION:	Listed Building grade I and Scheduled Monument, CA
CONDITION:	Fair
OCCUPANCY:	Vacant/not in use
PRIORITY CATEGORY:	C (C)
OWNER TYPE:	Local authority
LIST ENTRY NUMBER:	1200622 and 1012147

Building on the site of Leicester Castle, built by Robert Le Bossu c1168. The present brick facade dates to c1695. Converted to courts in 1856. Slighted in the Civil War. Repairs and conversion of the former County Court to university teaching facilities have been completed and it is no longer at risk. However, the medieval John O'Gaunt cellar is still in urgent need of repair. Ingress of water is placing the fabric at risk. In discussion with Historic England, Leicester City Council is exploring options that have the potential to stabilise the structure and improve access to it.

Contact: Amanda White 0121 625 6888



© Historic England

SITE NAME:	Parish Church of St Peter, Church Road, Belgrave
DESIGNATION:	Listed Building grade II*, CA
CONDITION:	Fair
OCCUPANCY:	Vacant/not in use
PRIORITY CATEGORY:	E (E)
OWNER TYPE:	Religious organisation
LIST ENTRY NUMBER:	1074029

The Church has been closed as a place of worship since 2010. The building has since been vacant except for occasional use as a concert/recital venue by a local community group. Subject to heritage crime in 2011, a temporary solution was put in place which is now reaching the end of its effective life. The building fabric and surrounding church yard appear to be kept in fair condition but a permanent solution to the long term vacancy and temporary repairs has yet been found. The building is being marketed.

Contact: Ben Robinson 07823 327796



© Leicester City Council

SITE NAME:	HSBC Bank, 31, Granby Street, Leicester
DESIGNATION:	Listed Building grade II*, CA
CONDITION:	Poor
OCCUPANCY:	Part occupied/part in use
PRIORITY CATEGORY:	C (C)
OWNER TYPE:	Commercial company
LIST ENTRY NUMBER:	1074047

Former HSBC bank, 1872-74 by Joseph Goddard in the French Gothic Revival style. Large banking hall with elaborate timber roof and stained glass. The main building is currently used for worship. Stained glass windows have been repaired and the upper floors converted. The roofs continue to deteriorate and are in need of repair. Urgent repairs were completed on one roof in March 2018 with financial support from Leicester City Council. A National Lottery Heritage Fund grant application for a wider project that would have also included roof repairs has not been successful.

Contact: Ben Robinson 07823 327796



© Historic England

SITE NAME:	St Saviour's Church, St Saviour's Road, Leicester
DESIGNATION:	Listed Building grade II*
CONDITION:	Poor
OCCUPANCY:	Vacant/not in use
PRIORITY CATEGORY:	D (C)
OWNER TYPE:	Religious organisation
LIST ENTRY NUMBER:	1074774

Former church built 1875-7 by Sir GG Scott. Brick in the Early English style with a broach spire, gable and rose window which dominate the locality. No longer in ecclesiastical use and vacant. Significant repairs are required to the spire, roof and guttering. Planning and Listed Building Consent applications have been approved to enable new Christian worship in the church. Works have not started on site yet.

Contact: Janine Dykes 0121 6256870



© Historic England

SITE NAME:	Magazine Gateway, The Newarke, Leicester
DESIGNATION:	Scheduled Monument and Listed Buildings - 3 grade I; 1 grade II, 11 LBs, part in CA
CONDITION:	Fair
OCCUPANCY:	Vacant/not in use
PRIORITY CATEGORY:	C (E)
OWNER TYPE:	Local authority
LIST ENTRY NUMBER:	1012147 and 1200622; 1184902; 1074069; 1200655

The Eastern Gate of The Newarke, a fortified religious college, built c1410. Last used as a regimental museum but vacant since 1999 with public access only on Heritage Open Days. No new long-term sustainable use has yet been identified but a condition survey was carried out in March 2018. The Council would like to undertake repairs, subject to other heritage funding priorities.

Contact: Amanda White 0121 625 6888


PRIORITY CATEGORIES

- A** Immediate risk of further rapid deterioration or loss of fabric; no solution agreed.
- B** Immediate risk of further rapid deterioration or loss of fabric; solution agreed but not yet implemented.
- C** Slow decay; no solution agreed.
- D** Slow decay; solution agreed but not yet implemented.
- E** Under repair or in fair to good repair, but no user identified; or under threat of vacancy with no obvious new user (applicable only to buildings capable of beneficial use).
- F** Repair scheme in progress and (where applicable) end use or user identified; or functionally redundant buildings with new use agreed but not yet implemented.

NOTE
Last year's priority category is shown in brackets (otherwise, New Entry is noted).


ABBREVIATIONS

- CA** Conservation Area
- LB** Listed Building
- LPA** Local Planning Authority
- NP** National Park
- RPG** Registered Park and Garden
- SM** Scheduled Monument
- UA** Unitary Authority
- WHS** World Heritage Site




SITE NAME:	Church of St Mary De Castro, Castle Yard, Leicester	Founded c1107 as a collegiate chapel attached to Leicester Castle. Fabric dates from early C13 and C14, with later C15 and C18 alterations, and 1853-4 restoration by Sir George Gilbert Scott. A National Lottery Heritage Fund grant was awarded in 2011 for a detailed assessment of the spire. The condition of masonry was such that urgent dismantling was necessary, this was completed in summer 2014. The church has gained the relevant permissions for improved facilities and is currently undertaking these works as phase one of their master plan which includes replacing the spire. Contact: Janine Dykes 0121 6256870
DESIGNATION:	Listed Place of Worship grade I, SM, CA	
CONDITION:	Poor	
PRIORITY CATEGORY:	D (D)	
OWNER TYPE:	Religious organisation	
LIST ENTRY NUMBER:	1074070	

© Historic England




SITE NAME:	Leicester Hebrew Congregation, Highfield Street, Leicester	Synagogue and schoolrooms by A Wakerley, 1897-8 and 1901 with C20 fire escape. Tower dome roof coverings were defective and the fire escape has suffered considerable movement. Subsoil is clay and there is a large tree close by. A grant for investigations and urgent repairs to the fire escape, tower and domed roof was awarded by the National Lottery Heritage Fund in March 2012. Tower and roof repairs were completed in summer 2014. The Stage 2 National Lottery Heritage Fund project is underway for alterations to the former school rooms. Contact: Janine Dykes 0121 6256870
DESIGNATION:	Listed Place of Worship grade II, CA	
CONDITION:	Fair	
PRIORITY CATEGORY:	D (D)	
OWNER TYPE:	Religious organisation	
LIST ENTRY NUMBER:	1389696	

© Historic England



SITE NAME:	Serbian Orthodox Church of St George, Rutland Street, Leicester	Built in 1823-7 by William Parsons; the chancel was added by Sir Arthur Blomfield in 1879. In use as a Serbian Orthodox place of worship in the centre of Leicester. Work to roof coverings and timber repairs, rainwater goods and drainage was funded in two phases under the joint Historic England/ National Lottery Heritage repair grants scheme in 2014. The fabric remains at risk from water penetration caused by the blockages of the high level rainwater disposal system, due to the proximity of churchyard trees. Plans have been submitted to open views to the church by reducing the tree cover. Contact: Ben Robinson 07823 327796
DESIGNATION:	Listed Place of Worship grade II*, CA	
CONDITION:	Fair	
PRIORITY CATEGORY:	C (C)	
OWNER TYPE:	Religious organisation	
LIST ENTRY NUMBER:	1299776	

© Historic England



SITE NAME:	Church of St Peter, St Peter's Road, Leicester	Urban church of 1872-79 by GE Street in a Gothic style. By 2014, tower masonry and roof coverings were in poor condition and a fan scaffold has been erected over the west door to protect visitors from falling fragments. A first phase of repairs has been completed with funding from the National Lottery Heritage Fund under the Grants for Places of Worship scheme and a second phase is due to start on site imminently. There is also a desire by the congregation to re-order. Contact: Janine Dykes 0121 6256870
DESIGNATION:	Listed Place of Worship grade II	
CONDITION:	Very bad	
PRIORITY CATEGORY:	A (A)	
OWNER TYPE:	Religious organisation	
LIST ENTRY NUMBER:	1361047	

© Historic England

SITE NAME:	All Saints, Leicester	NEW ENTRY?:	No
DESIGNATION:	Conservation Area, 2 LBs	TREND:	Improving
CONDITION:	Very bad	CONTACT:	Justin Webber (LPA) 0116 454 4638
VULNERABILITY:	Medium		

SITE NAME:	Churchgate, Leicester	NEW ENTRY?:	No
DESIGNATION:	Conservation Area, 6 LBs	TREND:	Deteriorating
CONDITION:	Very bad	CONTACT:	Justin Webber (LPA) 0116 454 4638
VULNERABILITY:	Low		

PRIORITY CATEGORIES

- A** Immediate risk of further rapid deterioration or loss of fabric; no solution agreed.
- B** Immediate risk of further rapid deterioration or loss of fabric; solution agreed but not yet implemented.
- C** Slow decay; no solution agreed.
- D** Slow decay; solution agreed but not yet implemented.
- E** Under repair or in fair to good repair, but no user identified; or under threat of vacancy with no obvious new user (applicable only to buildings capable of beneficial use).
- F** Repair scheme in progress and (where applicable) end use or user identified; or functionally redundant buildings with new use agreed but not yet implemented.

NOTE
Last year's priority category is shown in brackets (otherwise, New Entry is noted).

ABBREVIATIONS

- CA Conservation Area
- LB Listed Building
- LPA Local Planning Authority
- NP National Park
- RPG Registered Park and Garden
- SM Scheduled Monument
- UA Unitary Authority
- WHS World Heritage Site

SITE NAME:	Greyfriars, Cathedral Guildhall, Leicester		
DESIGNATION:	Conservation Area, 42 LBs, SM	NEW ENTRY?:	No
CONDITION:	Poor	TREND:	Improving significantly
VULNERABILITY:	Low	CONTACT:	Justin Webber (LPA) 0116 454 4638

SITE NAME:	Market Place, Leicester		
DESIGNATION:	Conservation Area, 30 LBs	NEW ENTRY?:	No
CONDITION:	Poor	TREND:	Improving significantly
VULNERABILITY:	Low	CONTACT:	Justin Webber (LPA) 0116 454 4638

LEICESTERSHIRE

CHARNWOOD



© Historic England

SITE NAME:	The Temple of Venus, Garendon Park, Ashby Road, Loughborough
DESIGNATION:	Listed Building grade II*, RPG grade II
CONDITION:	Fair
OCCUPANCY:	Vacant/not in use
PRIORITY CATEGORY:	C (C)
OWNER TYPE:	Private
LIST ENTRY NUMBER:	1116109

Temple designed by Ambrose Phillipps, 1730s. Located in open parkland, one kilometre south/south west of the site of Garendon Hall. Aligned on the Triumphal Arch to the west along an avenue of alternating deciduous and coniferous trees. Temple not used, but in fair condition although not regularly maintained. The outline application for a Sustainable Urban Extension was approved in 2015, subject to a Section 106 Agreement requiring repair and restoration of the park and its buildings. The scheme has not yet been implemented.

Contact: Ben Robinson 07823 327796



© Historic England

SITE NAME:	The Triumphal Arch, Garendon Park, Ashby Road, Loughborough
DESIGNATION:	Listed Building grade I, RPG grade II
CONDITION:	Fair
OCCUPANCY:	N/A
PRIORITY CATEGORY:	C (C)
OWNER TYPE:	Private
LIST ENTRY NUMBER:	1361136

Triumphal entrance archway designed by Ambrose Phillipps, 1730s. Located on the edge of pleasure grounds around White Lodge, 1100 metres south west of the site of Garendon Hall. Aligned on the Temple of Venus to the east along an avenue of alternating deciduous and coniferous trees. Arch and lodge in fair condition although not regularly maintained. The outline application for a Sustainable Urban Extension was approved in 2015, subject to a Section 106 Agreement requiring repair and restoration of the park and its buildings. The scheme has yet to be implemented.

Contact: Ben Robinson 07823 327796



© Historic England

SITE NAME:	Taylor's Bell Foundry (on east side of Cobden Street), Freehold Street, Loughborough
DESIGNATION:	Listed Building grade II*
CONDITION:	Poor
OCCUPANCY:	Occupied/in use
PRIORITY CATEGORY:	C (F)
OWNER TYPE:	Commercial company
LIST ENTRY NUMBER:	1236293

Bell foundry, 1859, with later C19 and early C20 additions and alterations. The only historic purpose-built bell foundry in England still in use for bell making. By 2011 roof coverings and roof drainage were in poor condition and some roof timbers had suffered significant deterioration as a result of water ingress. Urgent, priority repair works have been undertaken with grants from Historic England. The National Lottery Heritage Fund awarded a grant to develop a major repair and public access project in 2018; a project team has been appointed and preliminary work is underway.

Contact: Amanda White 0121 625 6888

PRIORITY CATEGORIES

- A** Immediate risk of further rapid deterioration or loss of fabric; no solution agreed.
- B** Immediate risk of further rapid deterioration or loss of fabric; solution agreed but not yet implemented.
- C** Slow decay; no solution agreed.
- D** Slow decay; solution agreed but not yet implemented.
- E** Under repair or in fair to good repair, but no user identified; or under threat of vacancy with no obvious new user (applicable only to buildings capable of beneficial use).
- F** Repair scheme in progress and (where applicable) end use or user identified; or functionally redundant buildings with new use agreed but not yet implemented.

NOTE
Last year's priority category is shown in brackets (otherwise, New Entry is noted).

ABBREVIATIONS

CA	Conservation Area
LB	Listed Building
LPA	Local Planning Authority
NP	National Park
RPG	Registered Park and Garden
SM	Scheduled Monument
UA	Unitary Authority
WHS	World Heritage Site



© Historic England

SITE NAME:	Taylor's Bell Foundry (on west side of Cobden Street), Freehold Street, Loughborough
DESIGNATION:	Listed Building grade II*
CONDITION:	Poor
OCCUPANCY:	Occupied/in use
PRIORITY CATEGORY:	F (F)
OWNER TYPE:	Charity (heritage)
LIST ENTRY NUMBER:	1264685

Bell foundry, 1859, with later C19 and early C20 additions and alterations. The only historic purpose-built bell foundry in England still in use for bell making. By 2011 roof coverings and roof drainage were in poor condition and some roof timbers had suffered significant deterioration as a result of water ingress. Urgent, priority repair works have been undertaken with grants from Historic England. The National Lottery Heritage Fund awarded a grant to develop a major repair and public access project in 2018; a project team has been appointed and preliminary work is underway.

Contact: Amanda White 0121 625 6888



© Historic England

SITE NAME:	Church of All Saints, Main Street, Beeby
DESIGNATION:	Listed Building grade II*, CA
CONDITION:	Poor
OCCUPANCY:	Vacant/not in use
PRIORITY CATEGORY:	A (New entry)
OWNER TYPE:	Charity (heritage)
LIST ENTRY NUMBER:	1177337

Former parish church of largely C14 construction. Coursed ironstone rubble with white ashlar dressings. The chancel was rebuilt in 1819 of brick. The church has been subject to heritage crime. The interior of the church is suffering from water ingress. There are also localised stone work defects. The Churches Conservation Trust are keen to effect repairs.

Contact: Hanna Good 07825 318060




© Historic England

SITE NAME:	Ulverscroft Priory ruins, Priory Lane, Ulverscroft
DESIGNATION:	Scheduled Monument and Listed Building grade I
CONDITION:	Very bad
OCCUPANCY:	Part occupied/part in use
PRIORITY CATEGORY:	D (D)
OWNER TYPE:	Private
LIST ENTRY NUMBER:	1008554 and 1295073

The Priory of St Mary was founded in 1134 by Robert, Earl of Leicester, and was taken over by the Augustinian order in 1174. Visible remains date to C13, C14 and C15. Parts of the outbuildings have been restored as two cottages. The Parlour/Prior's lodging is propped and has a temporary roof. A schedule of repairs was prepared several years ago, but no further progress has been made.

Contact: Ben Robinson 07823 327796



© Leicester DAC

SITE NAME:	Church of All Saints, Main Street, Cossington
DESIGNATION:	Listed Place of Worship grade II*, CA
CONDITION:	Poor
PRIORITY CATEGORY:	C (New entry)
OWNER TYPE:	Religious organisation
LIST ENTRY NUMBER:	1228032

Church, dating from C13 -C15 and C19. The church is constructed of granite rubble stone with stone dressings. The church was awarded a grant from the Listed Places of Worship Roof Repair Fund in 2015. The roofs are in good condition however the below ground drainage system is not functioning as efficiently as it should and there is evidence of algae growth on the floors of the Nave. Plaster has become detached from the wall in the Chancel and damp patches are evident in the South Aisle. The PCC have applied to the National Lottery Heritage Fund for grant aid.

Contact: Hanna Good 07825 318060



© Historic England

SITE NAME:	Church of St John the Baptist, Main Street, South Croxton
DESIGNATION:	Listed Place of Worship grade II*, CA
CONDITION:	Poor
PRIORITY CATEGORY:	C (C)
OWNER TYPE:	Religious organisation
LIST ENTRY NUMBER:	1361188

Ironstone rubble church, with ashlar dressings throughout, dating mostly from C14. West tower with spire of large and squared rubble, three stages and buttressed, on an ashlar plinth. The tower masonry is weathered with some unstable high level stonework. There are signs internally that the nave roof and tower are leaking. The rainwater goods appear to require overhauling and possibly upgrading in places. The below ground drainage may also be poor. The PCC applied to the National Lottery Heritage Fund Grants for Places of Worship scheme in 2017 but were unsuccessful.

Contact: Hanna Good 07825 318060

PRIORITY CATEGORIES

- A** Immediate risk of further rapid deterioration or loss of fabric; no solution agreed.
- B** Immediate risk of further rapid deterioration or loss of fabric; solution agreed but not yet implemented.
- C** Slow decay; no solution agreed.
- D** Slow decay; solution agreed but not yet implemented.
- E** Under repair or in fair to good repair, but no user identified; or under threat of vacancy with no obvious new user (applicable only to buildings capable of beneficial use).
- F** Repair scheme in progress and (where applicable) end use or user identified; or functionally redundant buildings with new use agreed but not yet implemented.

NOTE
Last year's priority category is shown in brackets (otherwise, New Entry is noted).

ABBREVIATIONS

CA	Conservation Area
LB	Listed Building
LPA	Local Planning Authority
NP	National Park
RPG	Registered Park and Garden
SM	Scheduled Monument
UA	Unitary Authority
WHS	World Heritage Site

SITE NAME:	Roman villa north of Hamilton Grounds Farm, Barkby Thorpe		
DESIGNATION:	Scheduled Monument	LIST ENTRY NUMBER:	1005073
CONDITION:	Extensive significant problems	TREND:	Declining
PRINCIPAL VULNERABILITY:	Arable ploughing	NEW ENTRY?:	No
OWNER TYPE:	Private	CONTACT:	Ben Robinson 07823 327796



© Historic England

SITE NAME:	Garendon Park, Shepshed		
DESIGNATION:	Registered Park and Garden grade II, 12 LBs, SM	A remnant Arcadian landscape c1730, complete with triumphal arch and temple (both buildings at risk), designed by Ambrose Phillipps, a member of the Society of Dilettanti. Now seriously degraded. An outline application for a Sustainable Urban Extension was approved in 2015, subject to a Section 106 Agreement requiring the repair and restoration of the park and its buildings. The scheme has yet to be implemented.	
CONDITION:	Generally satisfactory but with significant localised problems		
VULNERABILITY:	High		
TREND:	Declining		
NEW ENTRY?:	No		
OWNER TYPE:	Private		
LIST ENTRY NUMBER:	1000379		

SITE NAME:	Shelthorpe		
DESIGNATION:	Conservation Area	NEW ENTRY?:	No
CONDITION:	Poor	TREND:	Deteriorating
VULNERABILITY:	Low	CONTACT:	Mark Fennell (LPA) 01509 634748

SITE NAME:	Shepshed		
DESIGNATION:	Conservation Area, 12 LBs	NEW ENTRY?:	No
CONDITION:	Poor	TREND:	Deteriorating
VULNERABILITY:	Low	CONTACT:	Mark Fennell (LPA) 01509 634748

HARBOROUGH



© Historic England

SITE NAME:	Kibworth Harcourt Mill, Langton Road, Kibworth Harcourt			
DESIGNATION:	Listed Building grade II*, SM	Post mill dating from 1711 and restored C20. Red brick round-house and timber-framed body covered with weatherboarding. Concerns about the strength of parts of the timber structure. The sails have been removed. The owner is keen to undertake repairs and is investigating a repair programme and funding.		
CONDITION:	Poor			
OCCUPANCY:	Vacant/not in use			
PRIORITY CATEGORY:	B (B)			
OWNER TYPE:	Charity (heritage)			
LIST ENTRY NUMBER:	1360710			Contact: Hanna Good 07825 318060



© Historic England

SITE NAME:	Withcote Hall, Oakham Road, Withcote			
DESIGNATION:	Listed Building grade II*	Country house, early C18, incorporating earlier building, outbuildings and walled garden. Detailed condition survey carried out in early 2002 part-funded by Historic England. The house is in a very bad condition. The roof requires renewal, there's extensive rot, structural movement and defective plasterwork, all resulting from water ingress. Historic England continues to provide advice to the owner, their family and their agent and is supporting Harborough District Council in finding a solution. The property is now unoccupied and continues to deteriorate.		
CONDITION:	Very bad			
OCCUPANCY:	Vacant/not in use			
PRIORITY CATEGORY:	A (A)			
OWNER TYPE:	Private			
LIST ENTRY NUMBER:	1074844			Contact: Ben Robinson 07823 327796

PRIORITY CATEGORIES

- A** Immediate risk of further rapid deterioration or loss of fabric; no solution agreed.
- B** Immediate risk of further rapid deterioration or loss of fabric; solution agreed but not yet implemented.
- C** Slow decay; no solution agreed.
- D** Slow decay; solution agreed but not yet implemented.
- E** Under repair or in fair to good repair, but no user identified; or under threat of vacancy with no obvious new user (applicable only to buildings capable of beneficial use).
- F** Repair scheme in progress and (where applicable) end use or user identified; or functionally redundant buildings with new use agreed but not yet implemented.

NOTE
Last year's priority category is shown in brackets (otherwise, New Entry is noted).

ABBREVIATIONS

CA	Conservation Area
LB	Listed Building
LPA	Local Planning Authority
NP	National Park
RPG	Registered Park and Garden
SM	Scheduled Monument
UA	Unitary Authority
WHS	World Heritage Site



© Historic England

SITE NAME:	Church of St Mary, Gilmorton Road, Ashby Magna
DESIGNATION:	Listed Place of Worship grade II*
CONDITION:	Poor
PRIORITY CATEGORY:	A (A)
OWNER TYPE:	Religious organisation
LIST ENTRY NUMBER:	1061550

Church of late C13 but restored and provided with a new chancel in 1861. The church comprises a four-stage embattled west tower, nave with north aisle and 'blind' clerestory and chancel with north vestry. Walls are of random granite rubble with field pebble 'galletting' (small stones pushed into mortar to strengthen it) and limestone dressings. The stonework to the tower is in need of repair and the rainwater goods are in a poor condition with the downpipes displaced on the south side of the nave. Grant funding is being sought. The church has been subject to heritage crime.

Contact: Hanna Good 07825 318060



© Historic England

SITE NAME:	Church of St Thomas, Main Road, Catthorpe
DESIGNATION:	Listed Place of Worship grade II*, CA
CONDITION:	Very bad
PRIORITY CATEGORY:	A (A)
OWNER TYPE:	Religious organisation
LIST ENTRY NUMBER:	1061441

Church comprising fabric of early C14 and C15 but restored 1886 by W Basset Smith. The church comprises a three-stage C15 embattled west tower with an extruded staircase turret to south, nave with south porch and chancel with north chapel and vestry. The church has significant masonry defects including badly weathered copings to tower battlements. The rainwater goods are in poor condition. The church has been the victim of heritage crime.

Contact: Hanna Good 07825 318060



© Historic England

SITE NAME:	Church of St John the Baptist, Little Stretton
DESIGNATION:	Listed Place of Worship grade II*
CONDITION:	Very bad
PRIORITY CATEGORY:	C (C)
OWNER TYPE:	Religious organisation
LIST ENTRY NUMBER:	1294797

Small parish church with fabric from C12, C13 and C15. Restored late C19 by H.L Goddard of Leicester. Tower masonry is weathered but whilst there are localised areas of defects, it appears to be generally structurally sound. The tower roof is poorly detailed and has been leaking for some time; internal floors and access are poor. Pointing generally has eroded or is defective. Rainwater goods serving the nave and the chancel require overhauling and possibly upgrading; below ground drainage may also be poor. The PCC are keen to effect repairs.

Contact: Hanna Good 07825 318060



© Historic England

SITE NAME:	Church of St Giles, Gartree Road, Great Stretton, Little Stretton
DESIGNATION:	Listed Place of Worship grade II*
CONDITION:	Very bad
PRIORITY CATEGORY:	A (A)
OWNER TYPE:	Religious organisation
LIST ENTRY NUMBER:	1074853

Church dating from C12, C13, C15 and rebuilt in 1838. Rubble stone, with course squared stone and ashlar tower. Comprising nave, chancel, west tower and south porch. The tower is mainly of C15 construction. There are several open joints to the exterior and some masonry repairs are needed. Guttering and downpipes are in need of refurbishment and improvements to below ground drainage are needed. The interior shows signs of damp. The church is no longer used for worship. Repairs to the base of the tower and parapet where undertaken in 2013. Discussions as to the building's future are on-going.

Contact: Dale Dishon 0121 625 6870



© Historic England

SITE NAME:	Church of St Michael, Loddington Lane, Loddington
DESIGNATION:	Listed Place of Worship grade II*, CA
CONDITION:	Very bad
PRIORITY CATEGORY:	C (C)
OWNER TYPE:	Religious organisation
LIST ENTRY NUMBER:	1361009

Church of mainly C13 and C14 work with early C15 nave roof structure. The nave roof leaks, some roof coverings are displaced and rainwater goods are in poor condition. Below ground drainage appears to be problematic. The nave roof structure and pew platforms have suffered wood boring insect attack; localised areas of wall plaster have failed and some floor tiles have been colonised by algae. An application to the National Lottery Heritage Fund for a Grant for Places of Worship in 2017 was unsuccessful.

Contact: Amanda White 0121 625 6888

PRIORITY CATEGORIES

- A** Immediate risk of further rapid deterioration or loss of fabric; no solution agreed.
B Immediate risk of further rapid deterioration or loss of fabric; solution agreed but not yet implemented.
C Slow decay; no solution agreed.

- D** Slow decay; solution agreed but not yet implemented.
E Under repair or in fair to good repair, but no user identified; or under threat of vacancy with no obvious new user (applicable only to buildings capable of beneficial use).

- F** Repair scheme in progress and (where applicable) end use or user identified; or functionally redundant buildings with new use agreed but not yet implemented.

NOTE
 Last year's priority category is shown in brackets (otherwise, New Entry is noted).

ABBREVIATIONS

CA	Conservation Area
LB	Listed Building
LPA	Local Planning Authority
NP	National Park
RPG	Registered Park and Garden
SM	Scheduled Monument
UA	Unitary Authority
WHS	World Heritage Site



© Historic England

SITE NAME:	Church of St Andrew, Main Street, Owston and Newbold
DESIGNATION:	Listed Place of Worship grade I, SM, CA
CONDITION:	Poor
PRIORITY CATEGORY:	C (C)
OWNER TYPE:	Religious organisation
LIST ENTRY NUMBER:	1074871

St Andrew's church includes the remains of the former Augustinian Priory at Owston. The fabric is C13 or earlier with some C14 and Perpendicular features. Restored in 1861. Though in fair order generally, masonry repairs are needed generally and particularly where there are defective rainwater goods. Spire masonry appears to be 'jacking'; possibly on account of failing embedded ironwork and there's some longstanding movement in a south facing buttress. Some plant growth is taking hold around defective rainwater goods. Grant funding options to address these defects are being explored.

Contact: Amanda White 0121 625 6888



© Historic England


SITE NAME:	Church of St Peter, Loddington Road, Tilton on the Hill, Tilton
DESIGNATION:	Listed Place of Worship grade I, CA
CONDITION:	Poor
PRIORITY CATEGORY:	C (D)
OWNER TYPE:	Religious organisation
LIST ENTRY NUMBER:	1074839

A prominently located parish church with fabric dating from the late C12. The spire and south aisle are mid to late C14 and the whole was restored in 1854 by RC Hussey. Phased urgent spire and tower masonry repairs were undertaken with National Lottery Heritage Funding Grants in 2014 - 2018. Heritage crime was suffered in 2019 and associated repair work is in hand and due to complete in 2019. Rainwater disposal goods serving north roof slopes remain in poor condition and the PCC are considering fundraising options.

Contact: Amanda White 0121 625 6888

SITE NAME:	Moated site at Ingarsby, Hungarton	
DESIGNATION:	Scheduled Monument	LIST ENTRY NUMBER: 1010839
CONDITION:	Extensive significant problems	TREND: Declining
PRINCIPAL VULNERABILITY:	Vehicle damage/erosion - extensive	NEW ENTRY?: No
OWNER TYPE:	Private	CONTACT: Ben Robinson 07823 327796

HINCKLEY AND BOSWORTH



© Historic England

SITE NAME:	Stables and kennels to Bradgate Hill, Groby
DESIGNATION:	Listed Building grade II*
CONDITION:	Very bad
OCCUPANCY:	Vacant/not in use
PRIORITY CATEGORY:	A (A)
OWNER TYPE:	Commercial company
LIST ENTRY NUMBER:	1361383

Complex of brick stables and kennels built 1856 to accommodate the 7th Earl of Stamford's 47 horses. Vaguely Jacobean style. Largely ruinous before 1988. Now derelict and in very bad condition. Consolidation works completed in the early 2000s but these are now deteriorating. Structural failure is visible at the junction of main tower and courtyard ranges and there is substantial loss of fabric to southern elevation. Uncontrolled plant growth is causing further damage. Historic England has discussed necessary action with the local authority and corporate owner.

Contact: Hanna Good 07825 318060



© Historic England

SITE NAME:	Church of St Mary the Virgin, Main Street, Shackerstone
DESIGNATION:	Listed Place of Worship grade II*, CA
CONDITION:	Poor
PRIORITY CATEGORY:	F (A)
OWNER TYPE:	Religious organisation
LIST ENTRY NUMBER:	1074210

Parish church dating from C16; restored and chancel rebuilt in 1884. Roof coverings and the timber roof structure were defective, window tracery was in very poor condition and there was significant cramp damage generally. Rainwater disposal was also poor and inadequate. Porch and south aisle walls are rendered and render was failing. A significant body of repairs will be completed by the close of 2019 with grant aid secured under the National Lottery Heritage Fund Grants for Places of Worship scheme.

Contact: Amanda White 0121 625 6888

PRIORITY CATEGORIES

- A** Immediate risk of further rapid deterioration or loss of fabric; no solution agreed.
- B** Immediate risk of further rapid deterioration or loss of fabric; solution agreed but not yet implemented.
- C** Slow decay; no solution agreed.
- D** Slow decay; solution agreed but not yet implemented.
- E** Under repair or in fair to good repair, but no user identified; or under threat of vacancy with no obvious new user (applicable only to buildings capable of beneficial use).
- F** Repair scheme in progress and (where applicable) end use or user identified; or functionally redundant buildings with new use agreed but not yet implemented.

NOTE
Last year's priority category is shown in brackets (otherwise, New Entry is noted).

ABBREVIATIONS

CA	Conservation Area
LB	Listed Building
LPA	Local Planning Authority
NP	National Park
RPG	Registered Park and Garden
SM	Scheduled Monument
UA	Unitary Authority
WHS	World Heritage Site



© Historic England

SITE NAME:	Church of the Holy Trinity, Orton Lane, Twycross
DESIGNATION:	Listed Place of Worship grade II*
CONDITION:	Poor
PRIORITY CATEGORY:	A (New entry)
OWNER TYPE:	Religious organisation
LIST ENTRY NUMBER:	1294757

Rural parish church of C14 origin but considerably restored / rebuilt c. 1841. The church suffers from the periodic failure (7 to 10 years or so) of ceiling plaster (panels). Plaster laths were spaced too closely historically and water ingress over time leads to periodic premature failure of plasterwork. Roofs were partially re-slatted and some plaster panels were renewed c 2011 with grant aid from Historic England and the National Lottery Heritage Fund. Funding and repair options are being explored.

Contact: Amanda White 0121 625 6888



© IoE. Mr Peter J Ellis

SITE NAME:	Church of St Edith, The Green, Orton-on-the-Hill, Twycross
DESIGNATION:	Listed Place of Worship grade I, CA
CONDITION:	Poor
PRIORITY CATEGORY:	A (New entry)
OWNER TYPE:	Religious organisation
LIST ENTRY NUMBER:	1188352

Parish church, early C14 with later alterations and additions. The walls are of ashlar construction. Recessed spire rebuilt 1797 and partly taken down in 1950. The chancel roof was recently renewed. The church has been the subject of heritage crime.

Contact: Hanna Good 07825 318060

SITE NAME:	Barwell B (Arthur Street), Barwell	
DESIGNATION:	Conservation Area	NEW ENTRY?: No
CONDITION:	Poor	TREND: Deteriorating
VULNERABILITY:	Low	CONTACT: Paul Grundy (LPA) 01455 255671

SITE NAME:	Hinckley Hollycroft, Hinckley	
DESIGNATION:	Conservation Area, LB grade II	NEW ENTRY?: No
CONDITION:	Very bad	TREND: Improving
VULNERABILITY:	Low	CONTACT: Paul Grundy (LPA) 01455 255671

SITE NAME:	Hinckley Town Centre	
DESIGNATION:	Conservation Area, 23 LBs, SM	NEW ENTRY?: No
CONDITION:	Poor	TREND: Deteriorating
VULNERABILITY:	Low	CONTACT: Paul Grundy (LPA) 01455 255671

MELTON



© Historic England

SITE NAME:	Church of St James the Greater, Church Lane, Ab Kettleby
DESIGNATION:	Listed Place of Worship grade II*, CA
CONDITION:	Good
PRIORITY CATEGORY:	C (New entry)
OWNER TYPE:	Private, multiple owners
LIST ENTRY NUMBER:	1295154

Church of C13 origin. Much historic fabric remains including mid-C13 dog-tooth and nail head ornament. The church suffered significant movement with sudden and severe cracking in isolated areas affecting many parts of church. in the late 2000s. A National Lottery Heritage Fund grant was awarded in December 2010 for investigations and repairs. An extensive body of repair work including localised tying-in of structure was completed in June 2013. The church has since been the subject of heritage crime.

Contact: Amanda White 0121 625 6888

PRIORITY CATEGORIES

- A** Immediate risk of further rapid deterioration or loss of fabric; no solution agreed.
- B** Immediate risk of further rapid deterioration or loss of fabric; solution agreed but not yet implemented.
- C** Slow decay; no solution agreed.
- D** Slow decay; solution agreed but not yet implemented.
- E** Under repair or in fair to good repair, but no user identified; or under threat of vacancy with no obvious new user (applicable only to buildings capable of beneficial use).
- F** Repair scheme in progress and (where applicable) end use or user identified; or functionally redundant buildings with new use agreed but not yet implemented.

NOTE
Last year's priority category is shown in brackets (otherwise, New Entry is noted).

ABBREVIATIONS

CA	Conservation Area
LB	Listed Building
LPA	Local Planning Authority
NP	National Park
RPG	Registered Park and Garden
SM	Scheduled Monument
UA	Unitary Authority
WHS	World Heritage Site



© Leicester DAC

SITE NAME:	Church of St Leonard, Church Lane, Holwell, Ab Kettleby
DESIGNATION:	Listed Place of Worship grade II*, CA
CONDITION:	Poor
PRIORITY CATEGORY:	A (New entry)
OWNER TYPE:	Religious organisation
LIST ENTRY NUMBER:	1295131

Church dating from C13 with repairs from C17 and C19. The church is constructed as nave and chancel in one with coursed squared ironstone and limestone. There is a medieval stain-glass shield in the east window. The church has been the subject of heritage crime.

Contact: Hanna Good 07825 318060



© Historic England

SITE NAME:	Church of All Saints, Church Lane, Asfordby
DESIGNATION:	Listed Place of Worship grade I, CA
CONDITION:	Poor
PRIORITY CATEGORY:	A (A)
OWNER TYPE:	Religious organisation
LIST ENTRY NUMBER:	1360866

A large rural parish church with fabric dating from the C14 with C15 and C19 work. Restored by GG Scott in 1866-67 (chancel) and again in 1868-9 (main body of the church). The church has also been the subject of heritage crime. The roof coverings require renewal and repair and water ingress has been a long-term problem as evidenced by timber decay. Some repairs have been carried out but further work is required. The rainwater dispersal system is not functioning as efficiently as it should and there are leaking downpipes and gutters. Fundraising to address fabric repairs continues.

Contact: Amanda White 0121 625 6888



© Leicester DAC

SITE NAME:	Church of All Saints, Church Hill, Knipton, Belvoir
DESIGNATION:	Listed Place of Worship grade II*, CA
CONDITION:	Poor
PRIORITY CATEGORY:	C (New entry)
OWNER TYPE:	Religious organisation
LIST ENTRY NUMBER:	1075083

Medieval church of Ironstone construction with a C13 tower and chancel and a C14 nave and north aisle; south aisle built and restoration work undertaken in C19. The condition of the exterior is fair, but there are areas of weathered stonework. Some localised repointing is required. The chancel, north aisle and north porch roof coverings are in need of renewal. There is water ingress to the interior of the church. Rainwater goods and disposal would benefit from maintenance and improvement. The PCC are keen to effect repairs.

Contact: Hanna Good 07825 318060



© Historic England

SITE NAME:	Church of St John the Baptist, Church Lane, Muston, Bottesford
DESIGNATION:	Listed Place of Worship grade II*
CONDITION:	Very bad
PRIORITY CATEGORY:	C (C)
OWNER TYPE:	Religious organisation
LIST ENTRY NUMBER:	1360899

Church, C13 nave and aisles, C14 tower and chancel. Restored 1875-6 by C Kirk. A Listed Places of Worship Roof Repair Fund grant was accepted in May 2015 and the nave, chancel, south aisle and south porch roofs have been repaired. Rainwater goods have also been renewed. However, there are no flashings to the south porch roof and the covering appears to be letting in water. Repointing is required to the ironstone tower and there is poor cementitious pointing to walls elsewhere. Works are also required to address the drainage issues.

Contact: Hanna Good 07825 318060



© Historic England

SITE NAME:	Church of St Denys, Main Street, Goadby Marwood, Eaton
DESIGNATION:	Listed Place of Worship grade I, CA
CONDITION:	Poor
PRIORITY CATEGORY:	A (New entry)
OWNER TYPE:	Religious organisation
LIST ENTRY NUMBER:	1360902

St Denys comprises an early C14 nave and three-stage west tower; mid C14 chancel and C13 north aisle with later re-workings. A Repair Grant for Places of Worship part funded the renewal of roof coverings and the structural repair of the vestry roof and the repair of south aisle coverings in 2012. A second phase of roof repairs to renew south aisle coverings was subsequently undertaken. The church has since been subject to heritage crime. The community are raising funds for repairs.

Contact: Hanna Good 07825 318060

PRIORITY CATEGORIES

- A** Immediate risk of further rapid deterioration or loss of fabric; no solution agreed.
B Immediate risk of further rapid deterioration or loss of fabric; solution agreed but not yet implemented.
C Slow decay; no solution agreed.

- D** Slow decay; solution agreed but not yet implemented.
E Under repair or in fair to good repair, but no user identified; or under threat of vacancy with no obvious new user (applicable only to buildings capable of beneficial use).

- F** Repair scheme in progress and (where applicable) end use or user identified; or functionally redundant buildings with new use agreed but not yet implemented.

NOTE
 Last year's priority category is shown in brackets (otherwise, New Entry is noted).

ABBREVIATIONS

CA	Conservation Area
LB	Listed Building
LPA	Local Planning Authority
NP	National Park
RPG	Registered Park and Garden
SM	Scheduled Monument
UA	Unitary Authority
WHS	World Heritage Site



© Historic England

SITE NAME:	Church of St Mary the Virgin, Main Street, Wyfordby, Freeby
DESIGNATION:	Listed Place of Worship grade II
CONDITION:	Very bad
PRIORITY CATEGORY:	C (New entry)
OWNER TYPE:	Religious organisation
LIST ENTRY NUMBER:	1061258

A small parish church of C13 origin with C14 additions. Restored in 1869 and again in 1965. St Marys' has suffered repeated occurrences of heritage crime. The Historic Churches Support Officer for the Dioceses is providing advice.

Contact: Amanda White 0121 625 6888



© Historic England

SITE NAME:	Church of St Andrew, Main Street, Coston, Garthorpe
DESIGNATION:	Listed Place of Worship grade I
CONDITION:	Poor
PRIORITY CATEGORY:	C (C)
OWNER TYPE:	Religious organisation
LIST ENTRY NUMBER:	1061273

Church, mainly C11-C15 with some C17 additions. Restored and chancel rebuilt in 1846 by Weightman and Hadfield. There is evidence of slipped and missing slates to the chancel roof, where several ridge tiles are open jointed. Some localised ironstone repair and replacement is needed. The spire has some open joints and rain water is penetrating through the louvres. Glazing is also in need of repair. The church has been the subject of Heritage Crime. The PCC were unsuccessful with an Our Heritage National Lottery Heritage Fund grant application. Other grant funding is being sought.

Contact: Hanna Good 07825 318060



© Historic England

SITE NAME:	Church of St Peter, Church Lane, Saxelbye, Grimston
DESIGNATION:	Listed Place of Worship grade II*, CA
CONDITION:	Poor
PRIORITY CATEGORY:	C (New entry)
OWNER TYPE:	Religious organisation
LIST ENTRY NUMBER:	1075032

Parish church of C13 origin, contributions of C14 and C15 and restored 1856-7. The church is constructed of ironstone with limestone dressings. An ironstone tower is topped by a limestone spire. Masonry is generally in fair condition, however, some tower blocks have eroded quite considerably and some sizeable masonry fragments have fallen to the ground.

Contact: Amanda White 0121 625 6888



© Historic England

SITE NAME:	Church of St Peter, Main Street, Kirby Bellars
DESIGNATION:	Listed Place of Worship grade I
CONDITION:	Very bad
PRIORITY CATEGORY:	A (A)
OWNER TYPE:	Religious organisation
LIST ENTRY NUMBER:	1261717

A large church, thought to have been a former priory church, of C13 origin with C14, C15 and C16 work. Restored late C18, in 1820, and late C19. Walling is ironstone and the spire is limestone. Spire repairs undertaken in 2013 following a National Lottery Heritage Fund Grants for Places of Worship grant. In 2016, an application to the Listed Places of Worship Roof Repairs scheme was unsuccessful. Repairs to the tower masonry, roofs and drainage remain urgently necessary. An unsuccessful application to the National Lottery Heritage Fund in 2018. The building has been subject to heritage crime.

Contact: Amanda White 0121 625 6888



© Historic England

SITE NAME:	Church of St John the Baptist, Main Street, Knossington and Cold Overton
DESIGNATION:	Listed Place of Worship grade I, CA
CONDITION:	Fair
PRIORITY CATEGORY:	F (B)
OWNER TYPE:	Religious organisation
LIST ENTRY NUMBER:	1075150

Parish church of C13 origin with C14, C15 and c1800 additions. Restored by J T Micklethwaite in 1889. A significant National Lottery Heritage funded repair project to address a range of defects including high level movement, poor drainage, significant low level damp and extensive high level mould growth should complete by summer 2019. Important C14 wall paintings have been sensitively conserved as part of the project. Particularly damp high level masonry will take an extended period to dry out and only then might mould growth recede.

Contact: Amanda White 0121 625 6888

PRIORITY CATEGORIES

- A** Immediate risk of further rapid deterioration or loss of fabric; no solution agreed.
B Immediate risk of further rapid deterioration or loss of fabric; solution agreed but not yet implemented.
C Slow decay; no solution agreed.

- D** Slow decay; solution agreed but not yet implemented.
E Under repair or in fair to good repair, but no user identified; or under threat of vacancy with no obvious new user (applicable only to buildings capable of beneficial use).

- F** Repair scheme in progress and (where applicable) end use or user identified; or functionally redundant buildings with new use agreed but not yet implemented.

NOTE
 Last year's priority category is shown in brackets (otherwise, New Entry is noted).

ABBREVIATIONS

CA	Conservation Area
LB	Listed Building
LPA	Local Planning Authority
NP	National Park
RPG	Registered Park and Garden
SM	Scheduled Monument
UA	Unitary Authority
WHS	World Heritage Site



© Historic England

SITE NAME:	Church of St Peter, Main Street, Redmile
DESIGNATION:	Listed Place of Worship grade II*, CA
CONDITION:	Fair
PRIORITY CATEGORY:	C (C)
OWNER TYPE:	Religious organisation
LIST ENTRY NUMBER:	1075013

Parish church, C13 fabric with C14 tower and chancel. C15 and C19 re-modelling. The south aisle roof was re-covered in felt during the 1980s; however by 2011 the covering had reached the end of its life. A Heritage Lottery Fund grant was awarded in December 2011 for urgent works and these were completed in summer 2013. Internally there are substantial full height vertical cracks in the masonry at the west end of the north nave and south clerestory wall. These are thought to be stable and the result of past local mining activity. An external crack has re-opened and may require investigation.

Contact: Amanda White 0121 625 6888



© Leicester DAC

SITE NAME:	Church of St Helen, Barkerstone Lane, Plungar, Redmile
DESIGNATION:	Listed Place of Worship grade II*
CONDITION:	Very bad
PRIORITY CATEGORY:	A (New entry)
OWNER TYPE:	Religious organisation
LIST ENTRY NUMBER:	1075010

Parish church dating from C15, the tower is from C14. The south aisle was rebuilt and the chapel added in 1855-56. Constructed from Ironstone with limestone dressings. The church has been the subject of heritage crime.

Contact: Hanna Good 07825 318060



© Historic England

SITE NAME:	Church of St Egelwin the Martyr, Church Street, Salford
DESIGNATION:	Listed Place of Worship grade II*, CA
CONDITION:	Poor
PRIORITY CATEGORY:	A (New entry)
OWNER TYPE:	Religious organisation
LIST ENTRY NUMBER:	1075018

Large rural parish church of C13 origin with C15 contributions. Tower rebuilt in 1639 and chancel rebuilt in 1845. Restored 1858 by Millican and Smith. The church is built of local ironstone with limestone dressings. Some tower masonry blocks have eroded significantly, particularly at belfry and parapet levels where there are noticeable holes and gaps. Falling masonry fragments are a significant concern. Below ground drainage is also problematic and requires attention.

Contact: Amanda White 0121 625 6888



© Historic England

SITE NAME:	Church of St Mary, Chadwell, Salford
DESIGNATION:	Listed Place of Worship grade II*
CONDITION:	Poor
PRIORITY CATEGORY:	C (New entry)
OWNER TYPE:	Religious organisation
LIST ENTRY NUMBER:	1075015

Parish church of C12 origin with C13 additions. Repaired C17 and restored 1865-6 by R W Johnson. St Marys has a long history of structural movement. A number of structural ties are evident to the tower and there is extensive cracking to the chancel. Chancel cracks widened during 2018. It is thought that a lack of below ground drainage, clay subsoil and the long dry summer of 2018 are contributing factors but investigations are required.

Contact: Amanda White 0121 625 6888



© Historic England

SITE NAME:	Church of St Mary the Virgin, Lag Lane, Thorpe Arnold, Waltham on the Wolds and Thorpe Arnold
DESIGNATION:	Listed Place of Worship grade II*
CONDITION:	Poor
PRIORITY CATEGORY:	A (New entry)
OWNER TYPE:	Religious organisation
LIST ENTRY NUMBER:	1360948

Parish church, C13 origin and C14 alterations. Tower, south aisle, porch and chancel 1875-76 by R W Johnson. Chancel restored 1887. There are issues with the below ground drainage and the rainwater goods are in need of renewal. The interior is suffering from damp as a result of the defective systems. Some isolated re-pointing is required at lower levels. The church has been subject to heritage crime and the interior is at risk of water ingress. The PCC are keen to effect repairs.

Contact: Hanna Good 07825 318060

PRIORITY CATEGORIES

- A** Immediate risk of further rapid deterioration or loss of fabric; no solution agreed.
- B** Immediate risk of further rapid deterioration or loss of fabric; solution agreed but not yet implemented.
- C** Slow decay; no solution agreed.
- D** Slow decay; solution agreed but not yet implemented.
- E** Under repair or in fair to good repair, but no user identified; or under threat of vacancy with no obvious new user (applicable only to buildings capable of beneficial use).
- F** Repair scheme in progress and (where applicable) end use or user identified; or functionally redundant buildings with new use agreed but not yet implemented.

NOTE
Last year's priority category is shown in brackets (otherwise, New Entry is noted).

ABBREVIATIONS

CA	Conservation Area
LB	Listed Building
LPA	Local Planning Authority
NP	National Park
RPG	Registered Park and Garden
SM	Scheduled Monument
UA	Unitary Authority
WHS	World Heritage Site

SITE NAME:	Melton Mowbray		
DESIGNATION:	Conservation Area, 94 LBs	NEW ENTRY?:	No
CONDITION:	Very bad	TREND:	Deteriorating
VULNERABILITY:	Medium	CONTACT:	Tony Ebbs 01664 502313

NORTH WEST LEICESTERSHIRE



© Historic England

SITE NAME:	Snibston Colliery, Ashby Road
DESIGNATION:	Scheduled Monument
CONDITION:	Fair
OCCUPANCY:	N/A
PRIORITY CATEGORY:	E (E)
OWNER TYPE:	Local authority
LIST ENTRY NUMBER:	1018472

Buildings, structures, machinery and buried remains of former Snibston Colliery and adjoining railway, built 1832-4 by the engineers George and Robert Stephenson. Leicestershire County Council completed a major scheme of repairs under Scheduled Monument Consent. Schemes for housing development alongside a revised offer to visitors including improved cafe facilities and better exterior access around the complex are now underway. Historic England has provided advice and has amended designations.

Contact: Neil Rimmington 0121 625 6856



© Historic England

SITE NAME:	Church of St Michael and All Angels, Church Street, Appleby Magna
DESIGNATION:	Listed Place of Worship grade II*, CA
CONDITION:	Poor
PRIORITY CATEGORY:	D (D)
OWNER TYPE:	Religious organisation
LIST ENTRY NUMBER:	1177814

A church of possibly C14 origin, occupying elevated position west of a former moated manor house. External drainage renewed and extended in 2016 with funding from the Listed Places of Worship Roof Repair Fund. Low level plaster was removed as part of the project and walls are now slowly drying out. Wall plaster needs reinstating and pews, platforms and pew boxes require sensitive repair once masonry has dried sufficiently and funds are available.

Contact: Amanda White 0121 625 6888



© IoE. Mr Brian Arnold

SITE NAME:	Church of St John the Baptist, Market Place, Belton
DESIGNATION:	Listed Place of Worship grade II*
CONDITION:	Poor
PRIORITY CATEGORY:	A (New entry)
OWNER TYPE:	Religious organisation
LIST ENTRY NUMBER:	1074123

Parish church. Mostly C14, with C15 clerestory and alterations to tower. Restored in C19. Random rubble stone with ashlar tower, spire and clerestory. The church has been subject to heritage crime.

Contact: Hanna Good 07825 318060



© Historic England

SITE NAME:	Church of St Mary and St Hardulph, Breedon Hill, Breedon on the Hill
DESIGNATION:	Listed Place of Worship grade I, CA
CONDITION:	Poor
PRIORITY CATEGORY:	C (New entry)
OWNER TYPE:	Religious organisation
LIST ENTRY NUMBER:	1361364

Parish Church, formerly the church of an Augustinian Priory founded early C12. Parts of the west tower are early C12, raised in C14-C15. C13 aisled chancel is now used as nave. The south aisle, east wall and spandrels of nave arcades include narrow stone friezes with Saxon carvings of interlace ornaments and grotesque beasts. The church is in fair order but there was some signs of low level damp to the north aisle. The internal walls of the tower are suffering from significant wind erosion. Some stone replacement and repointing is required. Grant funding is being sought.

Contact: Hanna Good 07825 318060

PRIORITY CATEGORIES

- A** Immediate risk of further rapid deterioration or loss of fabric; no solution agreed.
- B** Immediate risk of further rapid deterioration or loss of fabric; solution agreed but not yet implemented.
- C** Slow decay; no solution agreed.
- D** Slow decay; solution agreed but not yet implemented.
- E** Under repair or in fair to good repair, but no user identified; or under threat of vacancy with no obvious new user (applicable only to buildings capable of beneficial use).
- F** Repair scheme in progress and (where applicable) end use or user identified; or functionally redundant buildings with new use agreed but not yet implemented.

NOTE
Last year's priority category is shown in brackets (otherwise, New Entry is noted).

ABBREVIATIONS

CA	Conservation Area
LB	Listed Building
LPA	Local Planning Authority
NP	National Park
RPG	Registered Park and Garden
SM	Scheduled Monument
UA	Unitary Authority
WHS	World Heritage Site



© Historic England

SITE NAME:	Church of St Nicholas, Church Street, Lockington, Lockington-Hemington
DESIGNATION:	Listed Place of Worship grade I, CA
CONDITION:	Poor
PRIORITY CATEGORY:	B (New entry)
OWNER TYPE:	Religious organisation
LIST ENTRY NUMBER:	1074178

Parish church of dressed stone with ashlar tower of c13-C15 construction. The north doorway is of c1200. The south aisle was widened early C14 and the north aisle slightly later. The south porch was rebuilt in 1946. Some repointing and isolated stone repairs are required. The church has been the subject of heritage crime. The PCC are keen to effect repairs.

Contact: Amanda White 0121 625 6888



© Historic England

SITE NAME:	Church of St Michael, Clements Gate, Diseworth, Long Whatton and Diseworth
DESIGNATION:	Listed Place of Worship grade II*, CA
CONDITION:	Poor
PRIORITY CATEGORY:	A (New entry)
OWNER TYPE:	Religious organisation
LIST ENTRY NUMBER:	1068865

Parish church, C11-C12 in origin but substantially C13 with early C14 tower. C19 and C20 restorations. North porch dated 1661. Rubble stone with ashlar tower. The church is generally in fair order however it has been subject to heritage crime.

Contact: Hanna Good 07825 318060

LINCOLNSHIRE

BOSTON




© Historic England

SITE NAME:	Rochford Tower, Rochford Tower Lane, Fishtoft
DESIGNATION:	Scheduled Monument and Listed Building grade I
CONDITION:	Very bad
OCCUPANCY:	N/A
PRIORITY CATEGORY:	A (A)
OWNER TYPE:	Private
LIST ENTRY NUMBER:	1016693 and 1062088

Brick tower, c1460 with C17 and C19 alterations. There are vertical cracks in the brickwork on the north and west elevations. The infill in the original west window is collapsing inwards. Brickwork on the parapet is unstable together with timber and floor remnants in the unroofed interior. Minimal repairs were carried out in 1988, including repointing the south east turret. Nothing has been done since. The owner has not been able to take up an offer of Historic England grant funding for a condition survey and options appraisal.

Contact: Ben Robinson 07823 327796



© Historic England

SITE NAME:	Parish Church of St Botolph, Church Close, Boston
DESIGNATION:	Listed Place of Worship grade I, CA
CONDITION:	Poor
PRIORITY CATEGORY:	F (C)
OWNER TYPE:	Religious organisation
LIST ENTRY NUMBER:	1388844

The medieval church was built from 1309 - 1390. The tower, at 272 ft, is the highest in England, It was started in 1425 and the crowning octagon lantern completed 1510-20, Restorations took place in the 1840s, and 1928-33. The church suffers from a risk of flooding. Below ground drainage needs improving. The belfry roof at over 100 ft needs re-covering, and the tower west elevation awaits repointing and some stone repair. National Lottery Heritage Fund grant-aided repair works are progressing in 2019.

Contact: Ben Robinson 07823 327796



© Historic England

SITE NAME:	Church of St Peter and St Paul, Church Lane, Algarkirk
DESIGNATION:	Listed Place of Worship grade I
CONDITION:	Poor
PRIORITY CATEGORY:	D (D)
OWNER TYPE:	Religious organisation
LIST ENTRY NUMBER:	1164857

Parish church dating from the C12. The roof slopes were in poor condition and required extensive re-roofing and this was completed in 2014 under a joint Historic England/National Lottery Heritage Fund Repair grant for Places of Worship. Improvement to the below-ground drainage system is required; there has been a recent outbreak of dry rot at floor level. The church is also experiencing structural movement, cracking to walling and damage to windows. The church has been a victim of heritage crime. A National Lottery Heritage Fund grant has been accepted and works are due to complete in 2020.

Contact: Ben Robinson 07823 327796

PRIORITY CATEGORIES

- A** Immediate risk of further rapid deterioration or loss of fabric; no solution agreed.
- B** Immediate risk of further rapid deterioration or loss of fabric; solution agreed but not yet implemented.
- C** Slow decay; no solution agreed.
- D** Slow decay; solution agreed but not yet implemented.
- E** Under repair or in fair to good repair, but no user identified; or under threat of vacancy with no obvious new user (applicable only to buildings capable of beneficial use).
- F** Repair scheme in progress and (where applicable) end use or user identified; or functionally redundant buildings with new use agreed but not yet implemented.

NOTE
Last year's priority category is shown in brackets (otherwise, New Entry is noted).

ABBREVIATIONS

- CA** Conservation Area
- LB** Listed Building
- LPA** Local Planning Authority
- NP** National Park
- RPG** Registered Park and Garden
- SM** Scheduled Monument
- UA** Unitary Authority
- WHS** World Heritage Site



© Diocese of Lincoln

SITE NAME:	Church of St Swithin, Church Road, Bicker
DESIGNATION:	Listed Place of Worship grade I, CA
CONDITION:	Poor
PRIORITY CATEGORY:	A (New entry)
OWNER TYPE:	Religious organisation
LIST ENTRY NUMBER:	1062014

Parish church with fabric from C12 to C16 and restoration from 1876 - 1911. Limestone ashlar construction. The church features a truncated nave, central tower and chancel with clerestory and aisles. A number of the roofs are coming to the end of their life and water is penetrating the interior. The rainwater goods require attention and there are some isolated stone repairs required to the tower. The church has been subject to heritage crime. The PCC are keen to effect repairs.

Contact: Hanna Good 07825 318060



© Historic England

SITE NAME:	Church of All Saints, Old Main Road, Fosdyke
DESIGNATION:	Listed Place of Worship grade II
CONDITION:	Poor
PRIORITY CATEGORY:	C (C)
OWNER TYPE:	Religious organisation
LIST ENTRY NUMBER:	1360494

Church of 1871 in the Geometric style constructed from red brick with ashlar dressings and slate roof with covered spire. The building is in poor condition. Rainwater goods are defective and numerous downpipes and gutters leak. There is evidence of movement between the tower and aisle; defects in the valley gutter between the two have allowed water to penetrate inside. There is a large crack to the east window and signs of movement elsewhere. Some minor repairs have been completed and discussions are at an early stage regarding a future repair project.

Contact: Ben Robinson 07823 327796



© Historic England

SITE NAME:	Church of St James, Church End Road, Freiston
DESIGNATION:	Listed Place of Worship grade I
CONDITION:	Poor
PRIORITY CATEGORY:	A (A)
OWNER TYPE:	Religious organisation
LIST ENTRY NUMBER:	1308415

Large parish church of C12 and later date, with pre-Conquest origins, formerly the church of Freiston Priory. The church forms one element of the wider Priory and post-Dissolution complex. There is significant direct risk of damage to fabric and loss of associated archaeological remains which comprise an important part of the setting of the church. This is due to works immediately adjacent to the church, but latterly beyond the control of the church authorities.

Contact: Ben Robinson 07823 327796

SITE NAME:	Multon Hall moated site, Frampton	LIST ENTRY NUMBER:	1018584
DESIGNATION:	Scheduled Monument	TREND:	Declining
CONDITION:	Extensive significant problems	NEW ENTRY?:	No
PRINCIPAL VULNERABILITY:	Arable ploughing	CONTACT:	Ben Robinson 07823 327796
OWNER TYPE:	Private		

SITE NAME:	Bicker	NEW ENTRY?:	No
DESIGNATION:	Conservation Area, 7 LBs	TREND:	No significant change
CONDITION:	Poor	CONTACT:	Chris Holliday (LPA) 01205 314337
VULNERABILITY:	High		

SITE NAME:	Boston, Boston Town Centre	NEW ENTRY?:	No
DESIGNATION:	Conservation Area, 225 LBs	TREND:	Improving
CONDITION:	Very bad	CONTACT:	Chris Holliday (LPA) 01205 314337
VULNERABILITY:	Medium		

SITE NAME:	Frampton	NEW ENTRY?:	No
DESIGNATION:	Conservation Area, 16 LBs	TREND:	Deteriorating
CONDITION:	Fair	CONTACT:	Chris Holliday (LPA) 01205 314337
VULNERABILITY:	High		

PRIORITY CATEGORIES

- A** Immediate risk of further rapid deterioration or loss of fabric; no solution agreed.
- B** Immediate risk of further rapid deterioration or loss of fabric; solution agreed but not yet implemented.
- C** Slow decay; no solution agreed.
- D** Slow decay; solution agreed but not yet implemented.
- E** Under repair or in fair to good repair, but no user identified; or under threat of vacancy with no obvious new user (applicable only to buildings capable of beneficial use).
- F** Repair scheme in progress and (where applicable) end use or user identified; or functionally redundant buildings with new use agreed but not yet implemented.

NOTE
Last year's priority category is shown in brackets (otherwise, New Entry is noted).

ABBREVIATIONS

CA	Conservation Area
LB	Listed Building
LPA	Local Planning Authority
NP	National Park
RPG	Registered Park and Garden
SM	Scheduled Monument
UA	Unitary Authority
WHS	World Heritage Site

SITE NAME:	Kirton		
DESIGNATION:	Conservation Area, 11 LBs	NEW ENTRY?:	No
CONDITION:	Poor	TREND:	Deteriorating
VULNERABILITY:	High	CONTACT:	Chris Holliday (LPA) 01205 314337

EAST LINDSEY

© Historic England

SITE NAME:	Church Close (The Old Parsonage), High Street, Coningsby
DESIGNATION:	Listed Building grade I
CONDITION:	Poor
OCCUPANCY:	Part occupied/part in use
PRIORITY CATEGORY:	C (C)
OWNER TYPE:	Private
LIST ENTRY NUMBER:	1215282

Former rectory, now house. C14 and C15 with later additions and alterations. Rare domestic example of a C14 cruck framed hall, with high status carvings. Only the C19 wing is occupied. Water ingress from roof, decaying timberwork, and cracks in brickwork. A condition survey and development appraisal was carried out in 2014, funded by Historic England. Proposals for residential development and refurbishment have not progressed.

Contact: Ben Robinson 07823 327796



© East Lindsey District Council

SITE NAME:	Friskney Methodist Chapel, Chapel Lane, Friskney
DESIGNATION:	Listed Building grade II*
CONDITION:	Fair
OCCUPANCY:	Part occupied/part in use
PRIORITY CATEGORY:	F (F)
OWNER TYPE:	Private
LIST ENTRY NUMBER:	1267369

Typical Fenland chapel of 1839, with later alterations. No longer used for worship.

Contact: Ben Robinson 07823 327796



© Historic England

SITE NAME:	Remains of Roman wall, Horncastle
DESIGNATION:	Scheduled Monument and Listed Buildings - 5 grade I, CA
CONDITION:	Poor
OCCUPANCY:	N/A
PRIORITY CATEGORY:	B (C)
OWNER TYPE:	Other not for profit group
LIST ENTRY NUMBER:	1005034 and 1063769; 1251668; 1262504; 1262720; 1262704

Roman curtain wall, late C3 to mid C4, which survives as both standing masonry and as buried remains in various ownerships. One visible section has been incorporated into Horncastle Library. The condition of each section of the monument varies, but uncontrolled vegetation growth and weathering threatens several of the exposed sections. A Historic England grant-aided project produced a condition survey and defined repair options for the southwest corner of the wall circuit. Historic England funded works have been carried out to stabilise the most vulnerable section in this location.

Contact: Ben Robinson 07823 327796



© East Lindsey District Council

SITE NAME:	St Margaret's Church, Church Lane, Keddington
DESIGNATION:	Listed Building grade II*
CONDITION:	Fair
OCCUPANCY:	Vacant/not in use
PRIORITY CATEGORY:	F (F)
OWNER TYPE:	Private
LIST ENTRY NUMBER:	1359987

Former church, early C12 to C14. Restored 1862. Some external repairs required, fair condition overall. Local Planning Authority has granted consent for conversion to residential use. Re-roofed and some repairs undertaken. Still vacant.

Contact: Ben Robinson 07823 327796

PRIORITY CATEGORIES

- A** Immediate risk of further rapid deterioration or loss of fabric; no solution agreed.
- B** Immediate risk of further rapid deterioration or loss of fabric; solution agreed but not yet implemented.
- C** Slow decay; no solution agreed.
- D** Slow decay; solution agreed but not yet implemented.
- E** Under repair or in fair to good repair, but no user identified; or under threat of vacancy with no obvious new user (applicable only to buildings capable of beneficial use).
- F** Repair scheme in progress and (where applicable) end use or user identified; or functionally redundant buildings with new use agreed but not yet implemented.

NOTE
Last year's priority category is shown in brackets (otherwise, New Entry is noted).

ABBREVIATIONS

CA	Conservation Area
LB	Listed Building
LPA	Local Planning Authority
NP	National Park
RPG	Registered Park and Garden
SM	Scheduled Monument
UA	Unitary Authority
WHS	World Heritage Site



© Historic England

SITE NAME:	The Sycamores, Westgate, Louth
DESIGNATION:	Listed Building grade II*, CA
CONDITION:	Poor
OCCUPANCY:	Part occupied/part in use
PRIORITY CATEGORY:	C (C)
OWNER TYPE:	Private
LIST ENTRY NUMBER:	1063180

House, early C19, in Elizabethan style. Some repairs recently carried out, further repairs still necessary and overall condition is deteriorating. Temporary roof coverings have been replaced.

Contact: Ben Robinson 07823 327796



© East Lindsey District Council

SITE NAME:	Church of All Saints, Church Lane, Maltby Le Marsh
DESIGNATION:	Listed Building grade II*
CONDITION:	Fair
OCCUPANCY:	Vacant/not in use
PRIORITY CATEGORY:	D (D)
OWNER TYPE:	Private
LIST ENTRY NUMBER:	1146990

Former parish church, late C13 to early C14, tower rebuilt in 1700, chancel altered 1788. The building has been sold and Planning Permission has been granted for change of use to an artist's studio. Some repairs have been carried out.

Contact: Ben Robinson 07823 327796



© Historic England

SITE NAME:	Church of St Michael, Ranby Road, Market Stainton
DESIGNATION:	Listed Building grade II*
CONDITION:	Very bad
OCCUPANCY:	Vacant/not in use
PRIORITY CATEGORY:	A (A)
OWNER TYPE:	Religious organisation
LIST ENTRY NUMBER:	1359971

Former church built in greenstone, limestone and brick. C13 origins, with a mid C14 west tower. Restored in 1848. The church has been the victim of heritage crime. There are widespread open joints, badly weathered stonework, intrusive vegetation growth and evidence of structural movement. Temporary roof coverings to the nave and chancel present a risk of water ingress. Internal plasterwork has been damaged and has fallen in places. The building is currently being marketed.

Contact: Ben Robinson 07823 327796



© Historic England

SITE NAME:	Revesby Abbey and stable yard, Main Road, Revesby
DESIGNATION:	Listed Building grade I, RPG grade II, CA
CONDITION:	Very bad
OCCUPANCY:	Vacant/not in use
PRIORITY CATEGORY:	A (A)
OWNER TYPE:	Private
LIST ENTRY NUMBER:	1288157

Country house and stable block, 1845. Approached from the south by a 1km drive, set in a medieval deer park, landscaped in late C18. House, gardens and stable privately owned. Current owner has made progress with repairs to the stable block, but the main house is still at serious risk.

Contact: David Walsh 01472 399976



© Historic England

SITE NAME:	South Ormsby Hall, Main Street, South Ormsby cum Ketsby
DESIGNATION:	Listed Building grade II*, RPG grade II
CONDITION:	Very bad
OCCUPANCY:	Part occupied/part in use
PRIORITY CATEGORY:	C (C)
OWNER TYPE:	Private
LIST ENTRY NUMBER:	1168647

C18 country house, and stables, in landscape park setting. South Ormsby estate village lies nearby to the east. The east front of the house by James Paine 1750-52 whose interior designs are unaltered. Fine rococo plasterwork to entrance hall and drawing room. The drawing room ceiling is in danger of collapse, currently propped, due to loss of structural support from deflected floor structure above. Urgent structural repairs are needed. Rainwater entry through defective flat roofed areas and rainwater goods of inadequate capacity. The new owner is drawing up proposals for the house and grounds.

Contact: Ben Robinson 07823 327796

PRIORITY CATEGORIES

- A** Immediate risk of further rapid deterioration or loss of fabric; no solution agreed.
B Immediate risk of further rapid deterioration or loss of fabric; solution agreed but not yet implemented.
C Slow decay; no solution agreed.

- D** Slow decay; solution agreed but not yet implemented.
E Under repair or in fair to good repair, but no user identified; or under threat of vacancy with no obvious new user (applicable only to buildings capable of beneficial use).

- F** Repair scheme in progress and (where applicable) end use or user identified; or functionally redundant buildings with new use agreed but not yet implemented.

NOTE
 Last year's priority category is shown in brackets (otherwise, New Entry is noted).

ABBREVIATIONS

CA	Conservation Area
LB	Listed Building
LPA	Local Planning Authority
NP	National Park
RPG	Registered Park and Garden
SM	Scheduled Monument
UA	Unitary Authority
WHS	World Heritage Site



© Historic England

SITE NAME:	Wall to the South of Holy Trinity Church, Tattershall
DESIGNATION:	Scheduled Monument, 6 LBs, part in CA
CONDITION:	Poor
OCCUPANCY:	N/A
PRIORITY CATEGORY:	F (F)
OWNER TYPE:	Religious organisation
LIST ENTRY NUMBER:	1018394

The upstanding remains of the wall to the south of the Church of the Holy Trinity are believed to be part of the former Tattershall College. Of C15 or C16 origin and brick built. Previous extensive ivy growth has been checked and controlled. Large sections of the wall are open-jointed, and wall heads are exposed in areas. There has been historic settlement. Burrowing animals have historically disturbed the ground close to footings. Condition assessments have been undertaken. A repair grant funded by Historic England is nearing completion and forward maintenance is being discussed.

Contact: Hanna Good 07825 318060



© Historic England

SITE NAME:	Church of St Margaret, Main Street, Bucknall
DESIGNATION:	Listed Place of Worship grade II*
CONDITION:	Poor
PRIORITY CATEGORY:	C (New entry)
OWNER TYPE:	Religious organisation
LIST ENTRY NUMBER:	1359927

Greenstone and limestone coursed rubble church dating from C13, restoration by James Fowler of 1884. The roofs are plain tiled. The south Chancel roof is showing signs of nail fatigue and there are slipped tiles to the south slope of the Nave roof and damaged ridge tiles. Recovering may be required. Historic cracking is evident on almost all elevations and some more recent cracks are in need of monitoring. There is evidence of damp internally on the north side. Some of the windows are suffering the effects of rust jacking. The PCC is seeking funding for repairs.

Contact: Hanna Good 07825 318060



© Historic England

SITE NAME:	Church of St Nicholas, Church Lane, East Kirkby
DESIGNATION:	Listed Place of Worship grade II*
CONDITION:	Fair
PRIORITY CATEGORY:	A (A)
OWNER TYPE:	Religious organisation
LIST ENTRY NUMBER:	1168096

Parish church with C13, C14, C16, extensively restored C19 and 1904-6. The tower is unusually located to the south, and contains the entrance porch. The west wall heavily buttressed. The site has been subject to heritage crime. Rainwater goods need repairing, and the north side of the church needs vegetation management in order to allow maintenance access. Greensand stonework walling is heavily eroded, and suffers from previous cement pointing internally and externally.

Contact: Ben Robinson 07823 327796




© Historic England

SITE NAME:	Church of St Helen, Biscathorpe, Gayton Le Wold
DESIGNATION:	Listed Place of Worship grade II*
CONDITION:	Poor
PRIORITY CATEGORY:	C (C)
OWNER TYPE:	Religious organisation
LIST ENTRY NUMBER:	1168152

Small rural parish church of 1847 by WA Nicholson of Lincoln in a Gothic style. Lined stucco render with ashlar dressings and a slated roof. There is localised render failure and broken glass. Localised slate roof defects are evident, and there is evidence of water ingress through the tower and nave roofs. Isolated iron cramp damage. The church is presently disused.

Contact: Ben Robinson 07823 327796



© Historic England

SITE NAME:	Church of St Clement, Church Lane, Grainthorpe
DESIGNATION:	Listed Place of Worship grade I
CONDITION:	Very bad
PRIORITY CATEGORY:	A (A)
OWNER TYPE:	Religious organisation
LIST ENTRY NUMBER:	1308429

A spacious Marshland church, dating from the C12, with decorated and perpendicular phases. There is evidence of a restoration circa 1740 when the battlemented parapets and the ogee north door might have been constructed. The chancel was restored and shortened in 1876 by Fowler. The north aisle roof is of considerable age, with graffiti, including hands and boots and three sailing ships, one dated 1740. Roof coverings and stonework are in poor repair. National Lottery He Fund Grants for Places of Worship funding was offered in 2015 and works are now complete. A further phase of works is needed.

Contact: Ben Robinson 07823 327796

PRIORITY CATEGORIES

- A** Immediate risk of further rapid deterioration or loss of fabric; no solution agreed.
- B** Immediate risk of further rapid deterioration or loss of fabric; solution agreed but not yet implemented.
- C** Slow decay; no solution agreed.
- D** Slow decay; solution agreed but not yet implemented.
- E** Under repair or in fair to good repair, but no user identified; or under threat of vacancy with no obvious new user (applicable only to buildings capable of beneficial use).
- F** Repair scheme in progress and (where applicable) end use or user identified; or functionally redundant buildings with new use agreed but not yet implemented.

NOTE
Last year's priority category is shown in brackets (otherwise, New Entry is noted).

ABBREVIATIONS

CA	Conservation Area
LB	Listed Building
LPA	Local Planning Authority
NP	National Park
RPG	Registered Park and Garden
SM	Scheduled Monument
UA	Unitary Authority
WHS	World Heritage Site



© Historic England

SITE NAME:	Church of St Edith, Tinkle Street, Grimoldby
DESIGNATION:	Listed Place of Worship grade I
CONDITION:	Poor
PRIORITY CATEGORY:	C (C)
OWNER TYPE:	Religious organisation
LIST ENTRY NUMBER:	1359986

A substantial church of Spilsby greensand with much eroded stone. Its C16 roof structure still survives, but this ancient timberwork has suffered from extensive dampness due to defective roof coverings and very bad high level rainwater disposal arrangements. Recently re-roofed with National Lottery Heritage Fund Grant for Places of Worship funding. Structural movement to the tower and south aisle and the condition of stonework to the tower gives cause for concern. The church has been a victim of heritage crime.

Contact: Ben Robinson 07823 327796



© Historic England

SITE NAME:	Church of St Andrew, Hologate, Halton Hologate
DESIGNATION:	Listed Place of Worship grade II*
CONDITION:	Poor
PRIORITY CATEGORY:	A (A)
OWNER TYPE:	Religious organisation
LIST ENTRY NUMBER:	1359727

A large parish church. The nave rises with high clerestory windows above north and south aisles. Early work dates from C14 with an early C15 west tower. Chancel ceiling has a painted scheme of 1894; there are angels affixed to corbel brackets in nave. With funding from the National Lottery Heritage Fund Grant for Places of Worship scheme and other substantial donors, work on the nave roof was completed in 2015. Further phases are needed to repair the south aisle and porch roofs. Some stonework repairs has been undertaken. The church has been subject to heritage crime. Funding is being sought.

Contact: Hanna Good 07825 318060



© Historic England

SITE NAME:	Church of St Benedict, Church Lane, Scrvellsby
DESIGNATION:	Listed Place of Worship grade II*
CONDITION:	Poor
PRIORITY CATEGORY:	A (A)
OWNER TYPE:	Religious organisation
LIST ENTRY NUMBER:	1252195

Situated in an open field. The church dates from C13 and C15, with chancel and nave and an arcaded Early English north aisle. To the north west end is the tower and spire built from Ancaster limestone in the 1860s. The building exterior was remodelled in the 1860s and 1870s. Nave and north aisle roofs need re-slating. The church is damp. Below ground drainage needs repair. The parish is applying for grant funding for repairs.

Contact: Ben Robinson 07823 327796



© Historic England

SITE NAME:	Church of St Oswald, Church Lane, Strubby with Woodthorpe
DESIGNATION:	Listed Place of Worship grade II*
CONDITION:	Poor
PRIORITY CATEGORY:	C (C)
OWNER TYPE:	Religious organisation
LIST ENTRY NUMBER:	1062988

This small parish church was largely rebuilt in 1857 by Maughan and Fowler, and the chancel by Ewan Christian in 1874. The construction is banded brickwork and greenstone, there is an open timber bellcote and faceted copper spirelet. The building suffers from seasonal ground movement. The north vestry is attached to the chancel but is inadequately founded and has suffered irreversible structural movement and needs to be rebuilt. The parish are keen to effect repairs and may apply to the National Lottery Heritage Fund.

Contact: Ben Robinson 07823 327796



© Historic England

SITE NAME:	Church of Holy Trinity, Sleaford Road, Tattershall
DESIGNATION:	Listed Place of Worship grade I, CA
CONDITION:	Poor
PRIORITY CATEGORY:	C (New entry)
OWNER TYPE:	Religious organisation
LIST ENTRY NUMBER:	1215320

Former Norman church converted into a Collegiate church under license by King Henry VI in 1439. Constructed 1440-1500, undertaken by Ralph Cromwell, completed by William Waynflote. Glass removed to Stamford 1754. Restored 1893-97. Significant bat roost. The roof coverings are at the end of their working lives. There are issues with below ground drainage and some of the rainwater goods are in need of maintenance. Some repairs are required to fractured pinnacle bases. The PCC is working hard to maintain the church and is keen to effect repairs.

Contact: Hanna Good 07825 318060

PRIORITY CATEGORIES

- A** Immediate risk of further rapid deterioration or loss of fabric; no solution agreed.
- B** Immediate risk of further rapid deterioration or loss of fabric; solution agreed but not yet implemented.
- C** Slow decay; no solution agreed.
- D** Slow decay; solution agreed but not yet implemented.
- E** Under repair or in fair to good repair, but no user identified; or under threat of vacancy with no obvious new user (applicable only to buildings capable of beneficial use).
- F** Repair scheme in progress and (where applicable) end use or user identified; or functionally redundant buildings with new use agreed but not yet implemented.

NOTE
Last year's priority category is shown in brackets (otherwise, New Entry is noted).

ABBREVIATIONS

CA	Conservation Area
LB	Listed Building
LPA	Local Planning Authority
NP	National Park
RPG	Registered Park and Garden
SM	Scheduled Monument
UA	Unitary Authority
WHS	World Heritage Site



© Historic England

SITE NAME:	Church of St Helen, Main Road, Theddlethorpe St. Helen
DESIGNATION:	Listed Place of Worship grade II*
CONDITION:	Poor
PRIORITY CATEGORY:	A (A)
OWNER TYPE:	Religious organisation
LIST ENTRY NUMBER:	1147259

This parish church dates from the C14; C15 tower constructed of squared green sandstone with limestone bands, chancel and aisles were rebuilt by SS Teulon in 1866 using mixed stone rubble. Clerestory stonework is eroding and render lumps are falling onto south aisle roof. East nave wall is holed; stone fall has damaged the chancel roof slating. Gutters and downpipes are in very bad condition and are not discharging water away from the building. South nave rainwater is eroding south aisle buttress stonework.

Contact: Ben Robinson 07823 327796



© Historic England

SITE NAME:	Church of St Margaret, Church Lane, Thimbleby
DESIGNATION:	Listed Place of Worship grade II, CA
CONDITION:	Fair
PRIORITY CATEGORY:	F (A)
OWNER TYPE:	Religious organisation
LIST ENTRY NUMBER:	1147090

The church is a rebuilding by James Fowler of 1879, of Spilsby sandstone with Ancaster Limestone dressings. The spire and belfry turret stonework has been seriously eroded by migrating salts. The spire was considered unsafe and dismantled in 2014. The turret stonework was in very poor condition. Ground drainage was not functioning and the rainwater disposal system was inadequate. Major repairs funded by the National Lottery Heritage Fund Grants for Places of Worship scheme have been completed, but some further repair work will be required.

Contact: Ben Robinson 07823 327796

SITE NAME:	Settlement site, Aswardby	
DESIGNATION:	Scheduled Monument	LIST ENTRY NUMBER: 1004955
CONDITION:	Extensive significant problems	TREND: Declining
PRINCIPAL VULNERABILITY:	Arable ploughing	NEW ENTRY?: No
OWNER TYPE:	Private	CONTACT: Ben Robinson 07823 327796

SITE NAME:	Neolithic long barrow 350m south west of Sycamore Farm, Binbrook	
DESIGNATION:	Scheduled Monument	LIST ENTRY NUMBER: 1018893
CONDITION:	Extensive significant problems	TREND: Declining
PRINCIPAL VULNERABILITY:	Arable ploughing	NEW ENTRY?: No
OWNER TYPE:	Private	CONTACT: Ben Robinson 07823 327796

SITE NAME:	Slight univallate hillfort on Swinhope Hill 430m north west of Glen Innes House, Binbrook	
DESIGNATION:	Scheduled Monument	LIST ENTRY NUMBER: 1018839
CONDITION:	Extensive significant problems	TREND: Declining
PRINCIPAL VULNERABILITY:	Arable ploughing	NEW ENTRY?: No
OWNER TYPE:	Private	CONTACT: Ben Robinson 07823 327796

SITE NAME:	Neolithic long barrow 280m south of Burgh Top Farm, Burgh on Bain	
DESIGNATION:	Scheduled Monument	LIST ENTRY NUMBER: 1013904
CONDITION:	Generally unsatisfactory with major localised problems	TREND: Declining
PRINCIPAL VULNERABILITY:	Arable clipping	NEW ENTRY?: No
OWNER TYPE:	Private	CONTACT: Ben Robinson 07823 327796

SITE NAME:	Neolithic long barrow, three Bronze Age bowl barrows and enclosure 600m and 785m east of Poke Holes, Calcethorpe with Kelstern	
DESIGNATION:	Scheduled Monument	LIST ENTRY NUMBER: 1018892
CONDITION:	Extensive significant problems	TREND: Declining
PRINCIPAL VULNERABILITY:	Arable ploughing	NEW ENTRY?: No
OWNER TYPE:	Private	CONTACT: Ben Robinson 07823 327796

PRIORITY CATEGORIES

- A** Immediate risk of further rapid deterioration or loss of fabric; no solution agreed.
B Immediate risk of further rapid deterioration or loss of fabric; solution agreed but not yet implemented.
C Slow decay; no solution agreed.

- D** Slow decay; solution agreed but not yet implemented.
E Under repair or in fair to good repair, but no user identified; or under threat of vacancy with no obvious new user (applicable only to buildings capable of beneficial use).

- F** Repair scheme in progress and (where applicable) end use or user identified; or functionally redundant buildings with new use agreed but not yet implemented.

NOTE
 Last year's priority category is shown in brackets (otherwise, New Entry is noted).

ABBREVIATIONS

CA	Conservation Area
LB	Listed Building
LPA	Local Planning Authority
NP	National Park
RPG	Registered Park and Garden
SM	Scheduled Monument
UA	Unitary Authority
WHS	World Heritage Site

SITE NAME:	Neolithic long barrow 525m north east of Valley House: one of a group known as Deadmen's Graves, Claxby St. Andrew		
DESIGNATION:	Scheduled Monument	LIST ENTRY NUMBER:	1017464
CONDITION:	Extensive significant problems	TREND:	Declining
PRINCIPAL VULNERABILITY:	Arable ploughing	NEW ENTRY?:	No
OWNER TYPE:	Private	CONTACT:	Ben Robinson 07823 327796

SITE NAME:	Bowl barrow 600m WSW of New Buildings, Donington on Bain		
DESIGNATION:	Scheduled Monument	LIST ENTRY NUMBER:	1013893
CONDITION:	Extensive significant problems	TREND:	Declining
PRINCIPAL VULNERABILITY:	Arable ploughing	NEW ENTRY?:	No
OWNER TYPE:	Private	CONTACT:	Ben Robinson 07823 327796

SITE NAME:	Bowl barrow 420m ESE of South Walk Farm, Gayton Le Wold		
DESIGNATION:	Scheduled Monument	LIST ENTRY NUMBER:	1013925
CONDITION:	Generally unsatisfactory with major localised problems	TREND:	Declining
PRINCIPAL VULNERABILITY:	Arable clipping	NEW ENTRY?:	No
OWNER TYPE:	Private	CONTACT:	Ben Robinson 07823 327796

SITE NAME:	St Peter's Church, Low Toynton		
DESIGNATION:	Scheduled Monument, LB grade II*	LIST ENTRY NUMBER:	1004937
CONDITION:	Generally unsatisfactory with major localised problems	TREND:	Declining
PRINCIPAL VULNERABILITY:	Scrub/tree growth	NEW ENTRY?:	No
OWNER TYPE:	Private	CONTACT:	Ben Robinson 07823 327796

SITE NAME:	Bowl barrow 100m south west of Gally Hill Farm, Ludford		
DESIGNATION:	Scheduled Monument	LIST ENTRY NUMBER:	1013891
CONDITION:	Generally unsatisfactory with major localised problems	TREND:	Declining
PRINCIPAL VULNERABILITY:	Animal burrowing - moderate	NEW ENTRY?:	No
OWNER TYPE:	Private	CONTACT:	Ben Robinson 07823 327796

SITE NAME:	Neolithic long barrow 680m west of Maidenwell House, Maidenwell		
DESIGNATION:	Scheduled Monument	LIST ENTRY NUMBER:	1018891
CONDITION:	Extensive significant problems	TREND:	Declining
PRINCIPAL VULNERABILITY:	Arable ploughing	NEW ENTRY?:	No
OWNER TYPE:	Private	CONTACT:	Ben Robinson 07823 327796

SITE NAME:	Neolithic long barrow 850m ENE of Ruckland House, Maidenwell		
DESIGNATION:	Scheduled Monument	LIST ENTRY NUMBER:	1013913
CONDITION:	Extensive significant problems	TREND:	Declining
PRINCIPAL VULNERABILITY:	Arable ploughing	NEW ENTRY?:	No
OWNER TYPE:	Private	CONTACT:	Ben Robinson 07823 327796

PRIORITY CATEGORIES

- A** Immediate risk of further rapid deterioration or loss of fabric; no solution agreed.
B Immediate risk of further rapid deterioration or loss of fabric; solution agreed but not yet implemented.
C Slow decay; no solution agreed.

- D** Slow decay; solution agreed but not yet implemented.
E Under repair or in fair to good repair, but no user identified; or under threat of vacancy with no obvious new user (applicable only to buildings capable of beneficial use).

- F** Repair scheme in progress and (where applicable) end use or user identified; or functionally redundant buildings with new use agreed but not yet implemented.

NOTE
 Last year's priority category is shown in brackets (otherwise, New Entry is noted).

ABBREVIATIONS

CA	Conservation Area
LB	Listed Building
LPA	Local Planning Authority
NP	National Park
RPG	Registered Park and Garden
SM	Scheduled Monument
UA	Unitary Authority
WHS	World Heritage Site

SITE NAME:	Neolithic long barrow 870m ENE of Ruckland House, Maidenwell		
DESIGNATION:	Scheduled Monument	LIST ENTRY NUMBER:	1015203
CONDITION:	Extensive significant problems	TREND:	Declining
PRINCIPAL VULNERABILITY:	Arable ploughing	NEW ENTRY?:	No
OWNER TYPE:	Private	CONTACT:	Ben Robinson 07823 327796
SITE NAME:	Neolithic long barrow 300m south east of Flint Hill House, Scamblesby		
DESIGNATION:	Scheduled Monument	LIST ENTRY NUMBER:	1015196
CONDITION:	Extensive significant problems	TREND:	Declining
PRINCIPAL VULNERABILITY:	Arable ploughing	NEW ENTRY?:	No
OWNER TYPE:	Private	CONTACT:	Ben Robinson 07823 327796
SITE NAME:	Neolithic long barrow and two Bronze Age bowl barrows 250m north east of Cold Harbour Farm, Stenigot		
DESIGNATION:	Scheduled Monument	LIST ENTRY NUMBER:	1016670
CONDITION:	Extensive significant problems	TREND:	Declining
PRINCIPAL VULNERABILITY:	Arable ploughing	NEW ENTRY?:	No
OWNER TYPE:	Private	CONTACT:	Ben Robinson 07823 327796
SITE NAME:	Small multivallate hillfort 340m south east of North Road Farm, Tattershall Thorpe		
DESIGNATION:	Scheduled Monument	LIST ENTRY NUMBER:	1018353
CONDITION:	Extensive significant problems	TREND:	Declining
PRINCIPAL VULNERABILITY:	Arable ploughing	NEW ENTRY?:	No
OWNER TYPE:	Private	CONTACT:	Ben Robinson 07823 327796
SITE NAME:	Neolithic long barrow 300m east of Fordington House Farm, Ulceby with Fordington		
DESIGNATION:	Scheduled Monument	LIST ENTRY NUMBER:	1013902
CONDITION:	Extensive significant problems	TREND:	Declining
PRINCIPAL VULNERABILITY:	Arable ploughing	NEW ENTRY?:	No
OWNER TYPE:	Private	CONTACT:	Ben Robinson 07823 327796
SITE NAME:	Neolithic long barrow 320m north west of Skendleby Psalter, Ulceby with Fordington		
DESIGNATION:	Scheduled Monument	LIST ENTRY NUMBER:	1013918
CONDITION:	Extensive significant problems	TREND:	Declining
PRINCIPAL VULNERABILITY:	Arable ploughing	NEW ENTRY?:	No
OWNER TYPE:	Private	CONTACT:	Ben Robinson 07823 327796
SITE NAME:	Neolithic long barrow 750m north west of Lodge Farm: also known as Giants Hills III, Ulceby with Fordington		
DESIGNATION:	Scheduled Monument	LIST ENTRY NUMBER:	1014935
CONDITION:	Extensive significant problems	TREND:	Declining
PRINCIPAL VULNERABILITY:	Arable ploughing	NEW ENTRY?:	No
OWNER TYPE:	Private	CONTACT:	Ben Robinson 07823 327796
SITE NAME:	Iron Age and Romano-British enclosure, south of village, Welton Le Wold		
DESIGNATION:	Scheduled Monument	LIST ENTRY NUMBER:	1004936
CONDITION:	Extensive significant problems	TREND:	Declining
PRINCIPAL VULNERABILITY:	Arable ploughing	NEW ENTRY?:	No
OWNER TYPE:	Private	CONTACT:	Ben Robinson 07823 327796

PRIORITY CATEGORIES

- A** Immediate risk of further rapid deterioration or loss of fabric; no solution agreed.
- B** Immediate risk of further rapid deterioration or loss of fabric; solution agreed but not yet implemented.
- C** Slow decay; no solution agreed.
- D** Slow decay; solution agreed but not yet implemented.
- E** Under repair or in fair to good repair, but no user identified; or under threat of vacancy with no obvious new user (applicable only to buildings capable of beneficial use).
- F** Repair scheme in progress and (where applicable) end use or user identified; or functionally redundant buildings with new use agreed but not yet implemented.

NOTE
Last year's priority category is shown in brackets (otherwise, New Entry is noted).

ABBREVIATIONS

CA	Conservation Area
LB	Listed Building
LPA	Local Planning Authority
NP	National Park
RPG	Registered Park and Garden
SM	Scheduled Monument
UA	Unitary Authority
WHS	World Heritage Site

SITE NAME:	Neolithic long barrow 575m WSW of Manor Warren Farm, Welton Le Wold		
DESIGNATION:	Scheduled Monument	LIST ENTRY NUMBER:	1013908
CONDITION:	Extensive significant problems	TREND:	Declining
PRINCIPAL VULNERABILITY:	Arable ploughing	NEW ENTRY?:	No
OWNER TYPE:	Private	CONTACT:	Ben Robinson 07823 327796
SITE NAME:	Two Neolithic long barrows 400m west of Field Farm, West Ashby		
DESIGNATION:	Scheduled Monument	LIST ENTRY NUMBER:	1013915
CONDITION:	Extensive significant problems	TREND:	Declining
PRINCIPAL VULNERABILITY:	Arable ploughing	NEW ENTRY?:	No
OWNER TYPE:	Private	CONTACT:	Ben Robinson 07823 327796
SITE NAME:	Small multivallate hillfort 460m east of Old Abbey Farm, Woodhall Spa		
DESIGNATION:	Scheduled Monument	LIST ENTRY NUMBER:	1017880
CONDITION:	Extensive significant problems	TREND:	Declining
PRINCIPAL VULNERABILITY:	Arable ploughing	NEW ENTRY?:	No
OWNER TYPE:	Private	CONTACT:	Ben Robinson 07823 327796
SITE NAME:	Alford, town centre, Alford		
DESIGNATION:	Conservation Area, 46 LBs	NEW ENTRY?:	No
CONDITION:	Very bad	TREND:	Deteriorating
VULNERABILITY:	Medium	CONTACT:	Robert Walker (LPA) 01507 613142
SITE NAME:	Binbrook, village centre, Binbrook		
DESIGNATION:	Conservation Area, 10 LBs, SM	NEW ENTRY?:	No
CONDITION:	Poor	TREND:	Deteriorating
VULNERABILITY:	High	CONTACT:	Robert Walker (LPA) 01507 613142
SITE NAME:	Old Bolingbroke, Bolingbroke		
DESIGNATION:	Conservation Area, 10 LBs, SM	NEW ENTRY?:	No
CONDITION:	Optimal	TREND:	Deteriorating
VULNERABILITY:	High	CONTACT:	Robert Walker (LPA) 01507 613142
SITE NAME:	South Willingham, village core, South Willingham		
DESIGNATION:	Conservation Area, 7 LBs	NEW ENTRY?:	No
CONDITION:	Poor	TREND:	Deteriorating
VULNERABILITY:	High	CONTACT:	Robert Walker (LPA) 01507 613142
SITE NAME:	Spilsby, town centre, Spilsby		
DESIGNATION:	Conservation Area, 32 LBs, SM	NEW ENTRY?:	No
CONDITION:	Very bad	TREND:	Deteriorating
VULNERABILITY:	High	CONTACT:	Robert Walker (LPA) 01507 613142
SITE NAME:	Wainfleet, All Saints and St Marys, Wainfleet All Saints / Wainfleet St. Mary / Croft		
DESIGNATION:	Conservation Area, 24 LBs, 2 SMs	NEW ENTRY?:	No
CONDITION:	Very bad	TREND:	Deteriorating
VULNERABILITY:	High	CONTACT:	Robert Walker (LPA) 01507 613142

PRIORITY CATEGORIES

- A** Immediate risk of further rapid deterioration or loss of fabric; no solution agreed.
- B** Immediate risk of further rapid deterioration or loss of fabric; solution agreed but not yet implemented.
- C** Slow decay; no solution agreed.
- D** Slow decay; solution agreed but not yet implemented.
- E** Under repair or in fair to good repair, but no user identified; or under threat of vacancy with no obvious new user (applicable only to buildings capable of beneficial use).
- F** Repair scheme in progress and (where applicable) end use or user identified; or functionally redundant buildings with new use agreed but not yet implemented.

NOTE
Last year's priority category is shown in brackets (otherwise, New Entry is noted).

ABBREVIATIONS

CA	Conservation Area
LB	Listed Building
LPA	Local Planning Authority
NP	National Park
RPG	Registered Park and Garden
SM	Scheduled Monument
UA	Unitary Authority
WHS	World Heritage Site

SITE NAME:	Wragby, village centre, Wragby		
DESIGNATION:	Conservation Area, 10 LBs	NEW ENTRY?:	No
CONDITION:	Fair	TREND:	Deteriorating
VULNERABILITY:	High	CONTACT:	Robert Walker (LPA) 01507 613142

LINCOLN

© Historic England

SITE NAME:	Greyfriars former monastic building, Broadgate
DESIGNATION:	Scheduled Monument, LB grade I, CA
CONDITION:	Poor
OCCUPANCY:	Vacant/not in use
PRIORITY CATEGORY:	D (C)
OWNER TYPE:	Local authority
LIST ENTRY NUMBER:	1005029

The building is believed to be one of the earliest Franciscan churches in Europe and the oldest friary building in England. It was remodelled for other uses, including a school and latterly a museum. The main clay tile roof covering is in a poor condition. Repairs to the Welsh slate roof of the C19 extension have been undertaken. The building is currently vacant. However, City of Lincoln Council is working in partnership with Heritage Lincolnshire, which has completed a National Lottery Heritage Fund project to define repair needs and future uses. Work continues towards the preferred option.

Contact: Ben Robinson 07823 327796



© Historic England

SITE NAME:	Colonia wall and lower west gate, The Park, Lincoln
DESIGNATION:	Scheduled Monument and Listed Building grade I, CA
CONDITION:	Very bad
OCCUPANCY:	N/A
PRIORITY CATEGORY:	A (A)
OWNER TYPE:	Local authority
LIST ENTRY NUMBER:	1004986 and 1388731

The remains of the lower west gate of the Roman colonia and adjoining walls. The remains were excavated in the 1970s and now serve as a thoroughfare. Weathering and vandalism have caused significant fabric loss. Vegetation is encroaching on the length of colonia wall north of the gate. Historic England has provided management advice to City of Lincoln Council.

Contact: Ben Robinson 07823 327796



© Historic England

SITE NAME:	Church of St Swithin, Free School Lane, Lincoln
DESIGNATION:	Listed Place of Worship grade II*, CA
CONDITION:	Poor
PRIORITY CATEGORY:	C (C)
OWNER TYPE:	Religious organisation
LIST ENTRY NUMBER:	1388543

Built in the 1860s-70s by James Fowler of Louth and considered by Pevsner to be 'without doubt his most important church'. In the Early English style. Repairs to the chancel roof and parapet gutters and high level stonework were completed in 2013 and a medieval sculpture on the east gable was conserved. However, there is still extensive wall stonework decay and the condition of the chancel windows is still a major concern. The parish is keen to undertake repairs and is actively fundraising.

Contact: Ben Robinson 07823 327796



© Historic England

SITE NAME:	Church of St Peter at Gowts, High Street, Lincoln
DESIGNATION:	Listed Place of Worship grade I, CA
CONDITION:	Poor
PRIORITY CATEGORY:	C (C)
OWNER TYPE:	Religious organisation
LIST ENTRY NUMBER:	1388599

Ancient church with C11 nave and tower. Some general erosion of stonework and pointing. The tower in particular has evidence of past structural movement possibly related to decay in the bell frame. Further investigation of cause and monitoring may be required.

Contact: Hanna Good 07825 318060

PRIORITY CATEGORIES

- A** Immediate risk of further rapid deterioration or loss of fabric; no solution agreed.
- B** Immediate risk of further rapid deterioration or loss of fabric; solution agreed but not yet implemented.
- C** Slow decay; no solution agreed.
- D** Slow decay; solution agreed but not yet implemented.
- E** Under repair or in fair to good repair, but no user identified; or under threat of vacancy with no obvious new user (applicable only to buildings capable of beneficial use).
- F** Repair scheme in progress and (where applicable) end use or user identified; or functionally redundant buildings with new use agreed but not yet implemented.

NOTE
Last year's priority category is shown in brackets (otherwise, New Entry is noted).

ABBREVIATIONS

CA	Conservation Area
LB	Listed Building
LPA	Local Planning Authority
NP	National Park
RPG	Registered Park and Garden
SM	Scheduled Monument
UA	Unitary Authority
WHS	World Heritage Site



© Historic England

SITE NAME:	Cathedral Church of the Blessed Virgin Mary, Minster Yard, Lincoln
DESIGNATION:	Listed Place of Worship grade I, CA
CONDITION:	Fair
PRIORITY CATEGORY:	F (F)
OWNER TYPE:	Religious organisation
LIST ENTRY NUMBER:	1388680

One of England's finest cathedrals and an iconic Lincolnshire landmark, established in 1072. Ongoing programmes of repair are addressing the progressive decay of historic fabric. However, the overall condition of high level masonry and some roofs remain a particular concern. Historic England has funded repairs to the southwest and northwest turrets. The Heritage Lottery Fund has awarded grant funding towards a £16 million project called 'Lincoln Cathedral Connected'. The project will include new visitor facilities, repairs to the west front and conservation of the famous Romanesque Frieze.

Contact: Ben Robinson 07823 327796



© Peter Rogan, Peter Rogan & Associates Ltd

SITE NAME:	Church of St Hugh and attached vestry, Monks Road, Lincoln
DESIGNATION:	Listed Place of Worship grade II, CA
CONDITION:	Very bad
PRIORITY CATEGORY:	A (New entry)
OWNER TYPE:	Religious organisation
LIST ENTRY NUMBER:	1388693

City centre church constructed 1892-3 of limestone with red sandstone details by Albert Vicars. There is a history of stone failure and the condition of masonry, particularly that of the spire, tower and pinnacles at the base of the spire is sufficiently poor to warrant inclusion on the register. Past inappropriate render repairs /re-facings are actively failing and there have been several falls of masonry. The proximity of the church to the pavement is a particular cause for concern. The parish are considering funding options for repairs.

Contact: Amanda White 0121 625 6888

SITE NAME:	Lincoln Roman colonia wall at Cecil Street	LIST ENTRY NUMBER:	1003569
DESIGNATION:	Scheduled Monument, 5 LBs, part in CA	TREND:	Declining
CONDITION:	Extensive significant problems	NEW ENTRY?:	No
PRINCIPAL VULNERABILITY:	Deterioration - in need of management	CONTACT:	Ben Robinson 07823 327796
OWNER TYPE:	Local authority		

SITE NAME:	Carline, Lincoln	NEW ENTRY?:	No
DESIGNATION:	Conservation Area, LB grade II*	TREND:	Deteriorating
CONDITION:	Poor	CONTACT:	Sarah Harrison (LPA) 01522 873760
VULNERABILITY:	Medium		

SITE NAME:	Cathedral and City Centre, Lincoln	NEW ENTRY?:	No
DESIGNATION:	Conservation Area, 321 LBs, 21 SMs	TREND:	Deteriorating significantly
CONDITION:	Poor	CONTACT:	Sarah Harrison (LPA) 01522 873760
VULNERABILITY:	Medium		

SITE NAME:	Gowts Bridge, Lincoln	NEW ENTRY?:	No
DESIGNATION:	Conservation Area, LB grade II	TREND:	Deteriorating
CONDITION:	Poor	CONTACT:	Sarah Harrison (LPA) 01522 873760
VULNERABILITY:	Medium		

SITE NAME:	Lindum and Arboretum, Lincoln	NEW ENTRY?:	No
DESIGNATION:	Conservation Area, 20 LBs, part in RPG grade II	TREND:	Deteriorating
CONDITION:	Poor	CONTACT:	Sarah Harrison (LPA) 01522 873760
VULNERABILITY:	Medium		

SITE NAME:	Swanpool, Lincoln	NEW ENTRY?:	No
DESIGNATION:	Conservation Area	TREND:	Deteriorating
CONDITION:	Poor	CONTACT:	Sarah Harrison (LPA) 01522 873760
VULNERABILITY:	Medium		

PRIORITY CATEGORIES

- A** Immediate risk of further rapid deterioration or loss of fabric; no solution agreed.
B Immediate risk of further rapid deterioration or loss of fabric; solution agreed but not yet implemented.
C Slow decay; no solution agreed.

- D** Slow decay; solution agreed but not yet implemented.
E Under repair or in fair to good repair, but no user identified; or under threat of vacancy with no obvious new user (applicable only to buildings capable of beneficial use).

- F** Repair scheme in progress and (where applicable) end use or user identified; or functionally redundant buildings with new use agreed but not yet implemented.

NOTE
 Last year's priority category is shown in brackets (otherwise, New Entry is noted).

ABBREVIATIONS

CA	Conservation Area
LB	Listed Building
LPA	Local Planning Authority
NP	National Park
RPG	Registered Park and Garden
SM	Scheduled Monument
UA	Unitary Authority
WHS	World Heritage Site

SITE NAME:	West Parade and Brayford, Lincoln		
DESIGNATION:	Conservation Area, 9 LBs, SM	NEW ENTRY?:	No
CONDITION:	Poor	TREND:	Deteriorating significantly
VULNERABILITY:	Medium	CONTACT:	Sarah Harrison (LPA) 01522 873760

NORTH KESTEVEN



© Historic England

SITE NAME:	Somerton Castle and outbuildings, Castle Lane, Boothby Graffoe
DESIGNATION:	Scheduled Monument and Listed Buildings - 2 grade I
CONDITION:	Fair
OCCUPANCY:	Vacant/not in use
PRIORITY CATEGORY:	F (F)
OWNER TYPE:	Private
LIST ENTRY NUMBER:	1005015 and 1360511; 1061975

Early C14 castle with C17 farmhouse and later outbuildings. The extensive property had fallen into disrepair and the farm buildings were largely redundant. A new owner is undertaking a major repair and conversion project. This has been informed by thorough surveys and archaeological investigations, and has been advised by the Local Planning Authority and Historic England. The repair and refurbishment of the house has been undertaken and repairs to the ruined northeast and southwest towers are nearly complete.

Contact: Ben Robinson 07823 327796



© Historic England

SITE NAME:	The Manor House, Sleaford, Helpringham
DESIGNATION:	Listed Building grade II*, CA
CONDITION:	Very bad
OCCUPANCY:	Vacant/not in use
PRIORITY CATEGORY:	B (B)
OWNER TYPE:	Private
LIST ENTRY NUMBER:	1061814

Largely C17 and earlier, with C18 and C19 alterations. Severe structural problems to oldest wing, dendro-dated to C15. An Urgent Works Notice, underwritten by Historic England, has been served and implemented previously. Further repairs are now required. Proposals for repair and renovation which are tied to a larger housing development have been approved by the Local Planning Authority but work has not yet begun.

Contact: Rosemary Thompson 01604 735460



© Historic England Archive

SITE NAME:	Former maltings of Bass Industrial Estate, Mareham Lane, Sleaford
DESIGNATION:	Listed Building grade II*
CONDITION:	Poor
OCCUPANCY:	Part occupied/part in use
PRIORITY CATEGORY:	D (D)
OWNER TYPE:	Commercial company
LIST ENTRY NUMBER:	1062154

Maltings, 1892-1905. Only partly used and deteriorating. Although partly destroyed by fire this is a robust building. A feasibility study has been undertaken in collaboration with Phoenix Trust. Building sold. Planning Permission and Listed Building Consent was given for mixed use conversion, but this has not been implemented.

Contact: Ben Robinson 07823 327796



© Historic England

SITE NAME:	Church of St Edith, Church Lane, Anwick
DESIGNATION:	Listed Place of Worship grade I
CONDITION:	Poor
PRIORITY CATEGORY:	A (New entry)
OWNER TYPE:	Religious organisation
LIST ENTRY NUMBER:	1061829

Parish church of limestone ashlar construction with some coursed rubble. Built late C13, C14, restored 1859. The chancel was restored 1900, and the south aisle in 1915. The church has been the subject of heritage crime.

Contact: Hanna Good 07825 318060

PRIORITY CATEGORIES

- A** Immediate risk of further rapid deterioration or loss of fabric; no solution agreed.
- B** Immediate risk of further rapid deterioration or loss of fabric; solution agreed but not yet implemented.
- C** Slow decay; no solution agreed.
- D** Slow decay; solution agreed but not yet implemented.
- E** Under repair or in fair to good repair, but no user identified; or under threat of vacancy with no obvious new user (applicable only to buildings capable of beneficial use).
- F** Repair scheme in progress and (where applicable) end use or user identified; or functionally redundant buildings with new use agreed but not yet implemented.

NOTE
Last year's priority category is shown in brackets (otherwise, New Entry is noted).

ABBREVIATIONS

CA	Conservation Area
LB	Listed Building
LPA	Local Planning Authority
NP	National Park
RPG	Registered Park and Garden
SM	Scheduled Monument
UA	Unitary Authority
WHS	World Heritage Site



© Historic England

SITE NAME:	Parish Church of St Denys, Main Street, Aswarby and Swarby
DESIGNATION:	Listed Place of Worship grade I, CA
CONDITION:	Poor
PRIORITY CATEGORY:	F (A)
OWNER TYPE:	Religious organisation
LIST ENTRY NUMBER:	1360619

Church of C12 origins with later C14 and C15 work. Restored in 1850 by Edward Blore. The stability of the masonry spire is of concern and the top courses were taken down for safety reasons in 2015. Repair works under a National Lottery Heritage Fund grant-aided project have been completed, but further repair works are required.

Contact: Ben Robinson 07823 327796



© Historic England

SITE NAME:	Church of All Saints, Main Street, Beckingham
DESIGNATION:	Listed Place of Worship grade I
CONDITION:	Poor
PRIORITY CATEGORY:	C (C)
OWNER TYPE:	Religious organisation
LIST ENTRY NUMBER:	1360525

Medieval church restored in 1888. Evidence of a painted scheme in the chancel dating to the mid-late C19 which has been severely damaged by modern paints used in the mid C20. The chancel, organ chamber/vestry, nave and north aisle have all been re-roofed with Historic England and National Lottery Heritage Fund repair fund grant aid. Repairs to the south aisle and south porch roofs have been previously undertaken and repairs to the tower roof and associated timber work have recently been completed. Further repairs are needed including work to the pew platform and chancel interior.

Contact: Hanna Good 07825 318060



© Historic England

SITE NAME:	Church of St Michael, Church Street, Billingham
DESIGNATION:	Listed Place of Worship grade I, CA
CONDITION:	Poor
PRIORITY CATEGORY:	C (C)
OWNER TYPE:	Religious organisation
LIST ENTRY NUMBER:	1204770

A village centre parish church dating from C12, C14, and C15. The tower and spire were rebuilt in 1787, the spire rebuilt again in 1912. The north aisle was rebuilt in 1856. The roofs to the chancel, south porch and organ chamber are in poor condition and need re-slating.

Contact: Ben Robinson 07823 327796



© Historic England

SITE NAME:	Parish Church of St Andrew, Kelby, Culverthorpe and Kelby
DESIGNATION:	Listed Place of Worship grade I, CA
CONDITION:	Poor
PRIORITY CATEGORY:	A (New entry)
OWNER TYPE:	Religious organisation
LIST ENTRY NUMBER:	1360583

Parish church, C12-C14 constructed of coursed limestone rubble and ashlar. The tower and spire were rebuilt in 1850. There are a few slipped slates to the chancel roof and some localised repointing is required. The church interior is suffering from damp. The church has been subject to heritage crime.

Contact: Hanna Good 07825 318060



© Lincoln Diocese

SITE NAME:	All Saints Church, Church Lane, Eagle, Eagle and Swinethorpe
DESIGNATION:	Listed Place of Worship grade II
CONDITION:	Poor
PRIORITY CATEGORY:	B (New entry)
OWNER TYPE:	Religious organisation
LIST ENTRY NUMBER:	1061994

Church constructed of coursed rubble with ashlar dressings. C13 tower. The nave, north aisle, south porch and chancel rebuilt in 1903-4 by J T Lee. The church has been the subject of heritage crime. The PCC are keen to affect repairs and are actively fundraising.

Contact: Hanna Good 07825 318060

PRIORITY CATEGORIES

- A** Immediate risk of further rapid deterioration or loss of fabric; no solution agreed.
- B** Immediate risk of further rapid deterioration or loss of fabric; solution agreed but not yet implemented.
- C** Slow decay; no solution agreed.
- D** Slow decay; solution agreed but not yet implemented.
- E** Under repair or in fair to good repair, but no user identified; or under threat of vacancy with no obvious new user (applicable only to buildings capable of beneficial use).
- F** Repair scheme in progress and (where applicable) end use or user identified; or functionally redundant buildings with new use agreed but not yet implemented.

NOTE
Last year's priority category is shown in brackets (otherwise, New Entry is noted).

ABBREVIATIONS

CA	Conservation Area
LB	Listed Building
LPA	Local Planning Authority
NP	National Park
RPG	Registered Park and Garden
SM	Scheduled Monument
UA	Unitary Authority
WHS	World Heritage Site



© IoE. Mr James Brown

SITE NAME:	Church of St Peter, Church Lane, Navenby
DESIGNATION:	Listed Place of Worship grade I, CA
CONDITION:	Poor
PRIORITY CATEGORY:	A (New entry)
OWNER TYPE:	Religious organisation
LIST ENTRY NUMBER:	1147458

Parish church from C13-C15, mid C18 and restored 1875-6 with C20 additions. Constructed of limestone rubble and ashlar with ashlar dressings. The tower was rebuilt in the mid C18. The church has been subject to heritage crime.

Contact: Hanna Good 07825 318060



© Diocese of Lincoln

SITE NAME:	All Saints Church, High Street, North Scarle
DESIGNATION:	Listed Place of Worship grade I, CA
CONDITION:	Poor
PRIORITY CATEGORY:	B (New entry)
OWNER TYPE:	Religious organisation
LIST ENTRY NUMBER:	1062005

Church with C12, C13, C15 and C19 fabric. Restored by Sir Ninian Comper 1895-8. Of coursed rubble with ashlar dressings. The church has been subject to heritage crime. The PCC are exploring repair options.

Contact: Hanna Good 07825 318060

SITE NAME:	Settlement site 650yds (600m) east of Holme House, Heckington		
DESIGNATION:	Scheduled Monument	LIST ENTRY NUMBER:	1004927
CONDITION:	Extensive significant problems	TREND:	Declining
PRINCIPAL VULNERABILITY:	Arable ploughing	NEW ENTRY?:	No
OWNER TYPE:	Private	CONTACT:	Ben Robinson 07823 327796

SITE NAME:	Roman villa west of Hill Holt Farm, Norton Disney		
DESIGNATION:	Scheduled Monument	LIST ENTRY NUMBER:	1005018
CONDITION:	Extensive significant problems	TREND:	Declining
PRINCIPAL VULNERABILITY:	Animal burrowing - Badger - moderate	NEW ENTRY?:	No
OWNER TYPE:	Private	CONTACT:	Ben Robinson 07823 327796

SITE NAME:	Butt Mound bowl barrow, Butt Lees, Silk Willoughby		
DESIGNATION:	Scheduled Monument	LIST ENTRY NUMBER:	1018899
CONDITION:	Generally unsatisfactory with major localised problems	TREND:	Declining
PRINCIPAL VULNERABILITY:	Arable clipping	NEW ENTRY?:	No
OWNER TYPE:	Private	CONTACT:	Ben Robinson 07823 327796

SITE NAME:	Folk Moot bowl barrow, Butt Lees, Silk Willoughby		
DESIGNATION:	Scheduled Monument	LIST ENTRY NUMBER:	1018900
CONDITION:	Generally unsatisfactory with major localised problems	TREND:	Declining
PRINCIPAL VULNERABILITY:	Arable clipping	NEW ENTRY?:	No
OWNER TYPE:	Private	CONTACT:	Ben Robinson 07823 327796

SITE NAME:	Silkby Chapel remains, Butt Lees, Silk Willoughby		
DESIGNATION:	Scheduled Monument	LIST ENTRY NUMBER:	1018901
CONDITION:	Generally unsatisfactory with major localised problems	TREND:	Declining
PRINCIPAL VULNERABILITY:	Arable ploughing	NEW ENTRY?:	No
OWNER TYPE:	Private	CONTACT:	Ben Robinson 07823 327796

PRIORITY CATEGORIES

- A** Immediate risk of further rapid deterioration or loss of fabric; no solution agreed.
B Immediate risk of further rapid deterioration or loss of fabric; solution agreed but not yet implemented.
C Slow decay; no solution agreed.

- D** Slow decay; solution agreed but not yet implemented.
E Under repair or in fair to good repair, but no user identified; or under threat of vacancy with no obvious new user (applicable only to buildings capable of beneficial use).

- F** Repair scheme in progress and (where applicable) end use or user identified; or functionally redundant buildings with new use agreed but not yet implemented.

NOTE
 Last year's priority category is shown in brackets (otherwise, New Entry is noted).

ABBREVIATIONS

CA	Conservation Area
LB	Listed Building
LPA	Local Planning Authority
NP	National Park
RPG	Registered Park and Garden
SM	Scheduled Monument
UA	Unitary Authority
WHS	World Heritage Site



© Historic England

SITE NAME:	Rauceby Hospital, Sleaford / Wilsford / Silk Willoughby
DESIGNATION:	Registered Park and Garden grade II, part in CA
CONDITION:	Extensive significant problems
VULNERABILITY:	High
TREND:	Declining
NEW ENTRY?:	No
OWNER TYPE:	Commercial company, multiple owners
LIST ENTRY NUMBER:	1001471

Rauceby Hospital was designed as the Kesteven County Lunatic Asylum by renowned asylum specialist G T Hine. William Goldring's plan for the grounds was drawn up in 1900 and implemented over the next few years with inmate labour. Rauceby served as an RAF hospital during World War Two. It was here that pioneering plastic surgery was carried out for aircrew who had suffered severe burns. The hospital closed in the late 1990s and the grounds have been extensively developed for housing, which continues. The central core of the complex remains derelict and its future has yet to be secured.

Contact: David Walsh 01472 399976

SITE NAME:	Rauceby Hospital, Sleaford		
DESIGNATION:	Conservation Area, part in RPG grade II	NEW ENTRY?:	No
CONDITION:	Very bad	TREND:	Deteriorating significantly
VULNERABILITY:	Medium	CONTACT:	Gareth Hughes 01529 414155

SITE NAME:	Sleaford No. 1, Sleaford No. 2 and Sleaford Extension, Sleaford		
DESIGNATION:	Conservation Area, 141 LBs, SM	NEW ENTRY?:	No
CONDITION:	Very bad	TREND:	Deteriorating
VULNERABILITY:	Low	CONTACT:	Gareth Hughes 01529 414155

SOUTH HOLLAND



© Historic England

SITE NAME:	Old office block of Land Settlement Association, Mallard Road, Low Fulney, Spalding
DESIGNATION:	Listed Building grade II*
CONDITION:	Very bad
OCCUPANCY:	Vacant/not in use
PRIORITY CATEGORY:	A (A)
OWNER TYPE:	Private
LIST ENTRY NUMBER:	1359567

House, C17 refronted in the C18 and incorporating medieval monastic ruins. Stands within an area of intensive market gardens with limited curtilage. Suffering serious structural damage. There is uncontrolled woody plant growth to one elevation. Urgent works were carried out in 2004, underwritten by Historic England grant aid. In 2008 permission was granted to build glasshouses near to the building, further restricting the curtilage.

Contact: Hanna Good 07825 318060



© Historic England

SITE NAME:	Crowland Manor, 5, East Street, Crowland
DESIGNATION:	Listed Building grade II*, CA
CONDITION:	Very bad
OCCUPANCY:	Occupied/in use
PRIORITY CATEGORY:	C (C)
OWNER TYPE:	Private
LIST ENTRY NUMBER:	1359273

Former manor, 1690, with mid-C18 additions possibly by William Sands the younger of Spalding. Limestone ashlar north front and red brick south front with ashlar dressings. Some repair works undertaken previously but the property was in a very bad condition at the time of its sale. The current owner has cleared the grounds, carried out drainage improvements, installed temporary propping and undertaken some repairs. Replacement of failing stone slate roof coverings and structural repairs are now required. The owner is not yet able to discuss potential grant funding nor progress major repairs.

Contact: Ben Robinson 07823 327796

PRIORITY CATEGORIES

- A** Immediate risk of further rapid deterioration or loss of fabric; no solution agreed.
- B** Immediate risk of further rapid deterioration or loss of fabric; solution agreed but not yet implemented.
- C** Slow decay; no solution agreed.
- D** Slow decay; solution agreed but not yet implemented.
- E** Under repair or in fair to good repair, but no user identified; or under threat of vacancy with no obvious new user (applicable only to buildings capable of beneficial use).
- F** Repair scheme in progress and (where applicable) end use or user identified; or functionally redundant buildings with new use agreed but not yet implemented.

NOTE
Last year's priority category is shown in brackets (otherwise, New Entry is noted).

ABBREVIATIONS

CA	Conservation Area
LB	Listed Building
LPA	Local Planning Authority
NP	National Park
RPG	Registered Park and Garden
SM	Scheduled Monument
UA	Unitary Authority
WHS	World Heritage Site



© Historic England

SITE NAME:	Sneaths Mill, Lutton Gowts, Lutton
DESIGNATION:	Listed Building grade I
CONDITION:	Poor
OCCUPANCY:	Vacant/not in use
PRIORITY CATEGORY:	D (D)
OWNER TYPE:	Charity (heritage)
LIST ENTRY NUMBER:	1064530

Octagonal brick tower windmill, 1779, incorporating the remains of an earlier C18 mill. Unique in Lincolnshire and the oldest surviving tower mill in the county. Ceased to work in the 1930s and emergency repairs carried out in 1992. Historic England has helped to fund both urgent repairs to make the building weathertight in 2011, and a comprehensive assessment of the timber machinery, completed in 2018. An application to the National Lottery Heritage Fund is anticipated. Planning permission has been obtained to convert the outbuildings and piggery.

Contact: Ben Robinson 07823 327796



© Historic England

SITE NAME:	Broad Street Methodist Church and attached Sunday School, Broad Street, Spalding
DESIGNATION:	Listed Place of Worship grade II, CA
CONDITION:	Poor
PRIORITY CATEGORY:	C (C)
OWNER TYPE:	Religious organisation
LIST ENTRY NUMBER:	1067614

Methodist church, built by F Boreham in 1887. The attached Sunday School serves as a church hall and provides services to the wider community. Red brick construction with ashlar dressings and decorative banding. The extensive slate roofs suffer widespread nail fatigue. Re-roofing of the church was completed in 2014 following a joint Historic England/National Lottery Heritage Fund Repair Grants for Places of Worship grant. Plans for re-roofing the Sunday School are well advanced.

Contact: Ben Robinson 07823 327796




© Historic England

SITE NAME:	Church of Holy Trinity, Hillgate, Gedney Hill
DESIGNATION:	Listed Place of Worship grade II*
CONDITION:	Poor
PRIORITY CATEGORY:	C (C)
OWNER TYPE:	Religious organisation
LIST ENTRY NUMBER:	1146771

Parish church dating from the late C14 and mid C15, restored by James Fowler of Louth in the 1870s. The church is unusual for Lincolnshire for its internal timber frame and fine timber nave arcades. There are deeply eroded sections of pointing to the tower, decay to structural timbers to the tower roof and water ingress via the tower roof covering. Re-covering of part of the south aisle roof is also needed.

Contact: Hanna Good 07825 318060



© Historic England

SITE NAME:	Church of St Peter and St Paul, Westhorpe Road, Gosberton, Gosberton
DESIGNATION:	Listed Place of Worship grade I, CA
CONDITION:	Poor
PRIORITY CATEGORY:	A (New entry)
OWNER TYPE:	Religious organisation
LIST ENTRY NUMBER:	1064425

Parish church with fabric from C12, C14, C15. Restored in 1896. Constructed from squared limestone rubble and ashlar. The church has been subject to heritage crime and is suffering from water ingress.

Contact: Hanna Good 07825 318060

SITE NAME:	Settlement north east of Whitebread Farm, Crowland		
DESIGNATION:	Scheduled Monument	LIST ENTRY NUMBER:	1004978
CONDITION:	Extensive significant problems	TREND:	Declining
PRINCIPAL VULNERABILITY:	Arable ploughing	NEW ENTRY?:	No
OWNER TYPE:	Private	CONTACT:	Ben Robinson 07823 327796

SITE NAME:	Settlement north of The Parks, Deeping St. Nicholas		
DESIGNATION:	Scheduled Monument	LIST ENTRY NUMBER:	1004980
CONDITION:	Extensive significant problems	TREND:	Declining
PRINCIPAL VULNERABILITY:	Arable ploughing	NEW ENTRY?:	No
OWNER TYPE:	Private	CONTACT:	Ben Robinson 07823 327796

PRIORITY CATEGORIES

- A** Immediate risk of further rapid deterioration or loss of fabric; no solution agreed.
- B** Immediate risk of further rapid deterioration or loss of fabric; solution agreed but not yet implemented.
- C** Slow decay; no solution agreed.
- D** Slow decay; solution agreed but not yet implemented.
- E** Under repair or in fair to good repair, but no user identified; or under threat of vacancy with no obvious new user (applicable only to buildings capable of beneficial use).
- F** Repair scheme in progress and (where applicable) end use or user identified; or functionally redundant buildings with new use agreed but not yet implemented.

NOTE
Last year's priority category is shown in brackets (otherwise, New Entry is noted).

ABBREVIATIONS

- CA** Conservation Area
- LB** Listed Building
- LPA** Local Planning Authority
- NP** National Park
- RPG** Registered Park and Garden
- SM** Scheduled Monument
- UA** Unitary Authority
- WHS** World Heritage Site

SITE NAME:	Settlement south west of The Parks, Deeping St. Nicholas		
DESIGNATION:	Scheduled Monument	LIST ENTRY NUMBER:	1004981
CONDITION:	Extensive significant problems	TREND:	Declining
PRINCIPAL VULNERABILITY:	Arable ploughing	NEW ENTRY?:	No
OWNER TYPE:	Private	CONTACT:	Ben Robinson 07823 327796

SITE NAME:	Settlement south east of Lower Delgate Farm, Weston		
DESIGNATION:	Scheduled Monument	LIST ENTRY NUMBER:	1002945
CONDITION:	Extensive significant problems	TREND:	Declining
PRINCIPAL VULNERABILITY:	Arable ploughing	NEW ENTRY?:	No
OWNER TYPE:	Private	CONTACT:	Ben Robinson 07823 327796

SITE NAME:	Dawsmere, Gedney		
DESIGNATION:	Conservation Area, 3 LBs	NEW ENTRY?:	No
CONDITION:	Very bad	TREND:	Deteriorating significantly
VULNERABILITY:	High	CONTACT:	Mark Simmonds 01775 764551

SITE NAME:	Long Sutton		
DESIGNATION:	Conservation Area, 29 LBs	NEW ENTRY?:	No
CONDITION:	Very bad	TREND:	No significant change
VULNERABILITY:	Medium	CONTACT:	Mark Simmonds 01775 764551

SOUTH KESTEVEN



© Historic England

SITE NAME:	Angel and Royal Hotel, High Street, Grantham
DESIGNATION:	Listed Building grade I, CA
CONDITION:	Fair
OCCUPANCY:	Occupied/in use
PRIORITY CATEGORY:	C (C)
OWNER TYPE:	Commercial company
LIST ENTRY NUMBER:	1062486

One of the few remaining English medieval inns, dating from late C14 with substantial C18 additions at the rear. Currently in use as a hotel. Much of the ornately decorated stone frontage has suffered severe erosion, and many of the corniced figures are now unrecognisable or missing. Historic England has encouraged the owners to investigate the condition of the stone frontage further. The building is otherwise in good condition.

Contact: Hanna Good 07825 318060



© Historic England

SITE NAME:	Bridge over lake, Grantham Road, Harlaxton
DESIGNATION:	Listed Building grade II*, RPG grade II*
CONDITION:	Poor
OCCUPANCY:	N/A
PRIORITY CATEGORY:	A (A)
OWNER TYPE:	Educational (independent)
LIST ENTRY NUMBER:	1187968

Circa 1822-1838. Impressive stone bridge over lake: an important part of the historic landscape. Several balustrades missing and vegetation growing out of parapets. Evidence of severe frost shattering and crumbling stonework.

Contact: Ben Robinson 07823 327796

PRIORITY CATEGORIES

- A** Immediate risk of further rapid deterioration or loss of fabric; no solution agreed.
- B** Immediate risk of further rapid deterioration or loss of fabric; solution agreed but not yet implemented.
- C** Slow decay; no solution agreed.
- D** Slow decay; solution agreed but not yet implemented.
- E** Under repair or in fair to good repair, but no user identified; or under threat of vacancy with no obvious new user (applicable only to buildings capable of beneficial use).
- F** Repair scheme in progress and (where applicable) end use or user identified; or functionally redundant buildings with new use agreed but not yet implemented.

NOTE
Last year's priority category is shown in brackets (otherwise, New Entry is noted).

ABBREVIATIONS

CA	Conservation Area
LB	Listed Building
LPA	Local Planning Authority
NP	National Park
RPG	Registered Park and Garden
SM	Scheduled Monument
UA	Unitary Authority
WHS	World Heritage Site



© Historic England

SITE NAME:	Ornamental garden steps 50 metres south west of Harlaxton Manor, Grantham Road, Harlaxton
DESIGNATION:	Listed Building grade II*, RPG grade II*
CONDITION:	Poor
OCCUPANCY:	N/A
PRIORITY CATEGORY:	C (C)
OWNER TYPE:	Educational (independent)
LIST ENTRY NUMBER:	1236717

Ornamental garden steps, 1838-1844, situated in the early C19 formal gardens to the south west of the house. Retaining wall in poor condition. Steps are sound although some rebedding needed. Repointing needed for open joints. Significant erosion of detail. Condition survey undertaken with Historic England grant aid.

Contact: Ben Robinson 07823 327796



© Historic England

SITE NAME:	Railway tunnel attached to Harlaxton Manor, Grantham Road, Harlaxton
DESIGNATION:	Listed Building grade I, RPG grade II*
CONDITION:	Poor
OCCUPANCY:	N/A
PRIORITY CATEGORY:	C (C)
OWNER TYPE:	Educational (independent)
LIST ENTRY NUMBER:	1298440

Curved brick viaduct containing a narrow gauge railway for supplying the service courtyard, 1838-1844. Part repaired; screen wall and platform remain in derelict state. Further brickwork and masonry repair and repointing is needed.

Contact: Ben Robinson 07823 327796



© Historic England

SITE NAME:	Greyfriars Gate, Stamford
DESIGNATION:	Scheduled Monument, part in CA
CONDITION:	Fair
OCCUPANCY:	Vacant/not in use
PRIORITY CATEGORY:	E (E)
OWNER TYPE:	Health authority
LIST ENTRY NUMBER:	1005006

Part late C14 or early C15, restored with substantial late C19 additions. The lodges and chamber are no longer used. Some evidence of historic structural movement is visible. The chamber over the arch and south lodge suffered water ingress and the north lodge roof decayed beyond repair. Roofs have now been replaced and repaired, masonry repairs have been carried out and the building is secure. However, there is not yet a firm plan to re-use the building.

Contact: Ben Robinson 07823 327796



© Historic England

SITE NAME:	Seats, balustrades and terraces to east of Stoke Rochford Hall, Stoke Rochford
DESIGNATION:	Listed Building grade I, RPG grade II*
CONDITION:	Poor
OCCUPANCY:	N/A
PRIORITY CATEGORY:	A (A)
OWNER TYPE:	Commercial company
LIST ENTRY NUMBER:	1360353

Seats, balustrades and terraces to the east of Stoke Rochford Hall. 1841-45, by William Burn. Terrace walls are in very poor condition as a result of rusting iron cramps, and possibly poor original detailing. Damage is progressive and accelerating. Some balusters are loose. Historic England has previously offered advice on how to approach a future repair project but the current (from late 2016) owner's representative, has been unresponsive.

Contact: Amanda White 0121 625 6888



© Diocese of Lincoln

SITE NAME:	Church of St Peter, Town Street, Claypole
DESIGNATION:	Listed Place of Worship grade I
CONDITION:	Poor
PRIORITY CATEGORY:	A (New entry)
OWNER TYPE:	Religious organisation
LIST ENTRY NUMBER:	1062912

Parish church c.1300, C14, C15, C15, 1631, C17 and C19 of ashlar construction. Some rendering with ashlar dressings. Cruciform plan. The church was the recipient of a Roof Repair Fund grant in 2015 to re-roof the chancel and vestry. The church has been subject to heritage crime.

Contact: Hanna Good 07825 318060

PRIORITY CATEGORIES

- A** Immediate risk of further rapid deterioration or loss of fabric; no solution agreed.
- B** Immediate risk of further rapid deterioration or loss of fabric; solution agreed but not yet implemented.
- C** Slow decay; no solution agreed.
- D** Slow decay; solution agreed but not yet implemented.
- E** Under repair or in fair to good repair, but no user identified; or under threat of vacancy with no obvious new user (applicable only to buildings capable of beneficial use).
- F** Repair scheme in progress and (where applicable) end use or user identified; or functionally redundant buildings with new use agreed but not yet implemented.

NOTE
Last year's priority category is shown in brackets (otherwise, New Entry is noted).

ABBREVIATIONS

CA	Conservation Area
LB	Listed Building
LPA	Local Planning Authority
NP	National Park
RPG	Registered Park and Garden
SM	Scheduled Monument
UA	Unitary Authority
WHS	World Heritage Site



© Historic England

SITE NAME:	Church of All Saints, Bourne Road, Dunsby
DESIGNATION:	Listed Place of Worship grade I, CA
CONDITION:	Poor
PRIORITY CATEGORY:	A (New entry)
OWNER TYPE:	Religious organisation
LIST ENTRY NUMBER:	1165123

Parish church of early C12, c.1200 and C14 fabric. Restored 1857. The church has been the subject of heritage crime. The Parochial Church Council is keen to effect repairs.

Contact: Hanna Good 07825 318060



© Historic England

SITE NAME:	Church of St Mary and St Andrew, Village Street, Stoke Rochford, Easton
DESIGNATION:	Listed Place of Worship grade I, CA
CONDITION:	Poor
PRIORITY CATEGORY:	A (New entry)
OWNER TYPE:	Religious organisation
LIST ENTRY NUMBER:	1147858

Parish church constructed of ashlar and coursed limestone rubble from C11 - C14. Restorations also took place in 1448, 1460-70 and C19. The church has been the subject of heritage crime. Some of the timbers to the north aisle require repair.

Contact: Hanna Good 07825 318060



© Historic England

SITE NAME:	Church of St Michael and All Angels, Main Street, Edenham
DESIGNATION:	Listed Place of Worship grade I
CONDITION:	Poor
PRIORITY CATEGORY:	C (C)
OWNER TYPE:	Religious organisation
LIST ENTRY NUMBER:	1146587

Parish church with C8, C12, C13, C15 and early C16 fabric, plus C19 work. The chancel and south aisle roof coverings have been renewed and parapet stone work secured in 2014-15, funded by a National Lottery Heritage Fund Repair Grants for Places of Worship scheme grant. The nave roof is leaking and the significant monuments in the chancel require conservation due to continued damaged by damp conditions over many years. The porch barrel-vaulted plaster ceiling is damaged from water ingress although the porch roof slating has now been renewed. The below-ground drainage has been renewed.

Contact: Ben Robinson 07823 327796



© Diocese of Lincoln

SITE NAME:	Church of St Andrew, Church Lane, Haconby
DESIGNATION:	Listed Place of Worship grade I
CONDITION:	Poor
PRIORITY CATEGORY:	A (New entry)
OWNER TYPE:	Religious organisation
LIST ENTRY NUMBER:	1360134

Late C12 parish church with early C13, c.1300, and C15 additions. Restored C19. Coursed ironstone rubble, limestone ashlar with some render. The church has been subject to heritage crime and is suffering from water ingress. The PCC are keen to effect repairs.

Contact: Hanna Good 07825 318060



© Historic England

SITE NAME:	Church of All Saints, Frieston Road, Hough-on-the-Hill
DESIGNATION:	Listed Place of Worship grade I, CA
CONDITION:	Poor
PRIORITY CATEGORY:	A (New entry)
OWNER TYPE:	Religious organisation
LIST ENTRY NUMBER:	1360316

Parish church constructed in C11 with late C12, early C13, C15, late C17, 1787 and C19 additions. Coursed ironstone and limestone rubble, some ashlar, red brick and ashlar dressings. The church has been the subject of heritage crime.

Contact: Hanna Good 07825 318060

PRIORITY CATEGORIES

- A** Immediate risk of further rapid deterioration or loss of fabric; no solution agreed.
- B** Immediate risk of further rapid deterioration or loss of fabric; solution agreed but not yet implemented.
- C** Slow decay; no solution agreed.
- D** Slow decay; solution agreed but not yet implemented.
- E** Under repair or in fair to good repair, but no user identified; or under threat of vacancy with no obvious new user (applicable only to buildings capable of beneficial use).
- F** Repair scheme in progress and (where applicable) end use or user identified; or functionally redundant buildings with new use agreed but not yet implemented.

NOTE
Last year's priority category is shown in brackets (otherwise, New Entry is noted).

ABBREVIATIONS

CA	Conservation Area
LB	Listed Building
LPA	Local Planning Authority
NP	National Park
RPG	Registered Park and Garden
SM	Scheduled Monument
UA	Unitary Authority
WHS	World Heritage Site



© Historic England

SITE NAME:	Church of St Swithun, Church Street, Long Bennington
DESIGNATION:	Listed Place of Worship grade I
CONDITION:	Poor
PRIORITY CATEGORY:	F (C)
OWNER TYPE:	Religious organisation
LIST ENTRY NUMBER:	1062891

Located on the site of the former priory, a large parish church dating from early C13, with C14, (aisles constructed) C15, and C19 work, restored 1902-3 by Scorer and Gamble Architects, (ceilings in nave and aisles assumed from this date). The church north aisle has suffered from structural movement related to poor rainwater disposal arrangements and ground drainage affecting the bearing strata. The chancel roof was leaking and there is general interior dampness. A National Lottery Heritage Fund Grant for Places of Worship repair programme will complete in 2019.

Contact: Ben Robinson 07823 327796



© Historic England

SITE NAME:	Church of St Mary, Church Lane, North Witham
DESIGNATION:	Listed Place of Worship grade I
CONDITION:	Poor
PRIORITY CATEGORY:	A (New entry)
OWNER TYPE:	Religious organisation
LIST ENTRY NUMBER:	1360327

Parish church. Late C11, C13-C15 and restored in 1887. Constructed of Ashlar and coursed limestone rubble. Two stage C14 ashlar tower. The church has been subject to heritage crime and is suffering from water ingress.

Contact: Hanna Good 07825 318060



© Historic England

SITE NAME:	Church of St James, Church Street, Skillington
DESIGNATION:	Listed Place of Worship grade I, CA
CONDITION:	Very bad
PRIORITY CATEGORY:	A (A)
OWNER TYPE:	Religious organisation
LIST ENTRY NUMBER:	1168300

A church dating from the C11 (with later alterations). There are problems with rising damp and the below-ground drainage system and water dispersal from the building needs to be addressed. It is possible that part of the nave requires re-roofing, and the north aisle and south transept/chapel and porch roof coverings require repair. There is water ingress to several roofs. Ivy growth has taken hold externally to the tower and vestry. The church has been the subject of heritage crime.

Contact: Hanna Good 07825 318060



© Historic England

SITE NAME:	Church of St Lawrence, Church Lane, Tallington
DESIGNATION:	Listed Place of Worship grade I
CONDITION:	Poor
PRIORITY CATEGORY:	A (New entry)
OWNER TYPE:	Religious organisation
LIST ENTRY NUMBER:	1360195

Parish church, mid C12, early C13, Late C13 and C14-C15 constructed of coursed and squared limestone rubble, ashlar quoins and dressings. The spire was destroyed in 1762 and restored in 1879. The church has been the subject of heritage crime. The PCC are keen to effect repairs.

Contact: Hanna Good 07825 318060



© Historic England

SITE NAME:	Church of St James, Village Street, Woolsthorpe By Belvoir
DESIGNATION:	Listed Place of Worship grade II, CA
CONDITION:	Poor
PRIORITY CATEGORY:	C (C)
OWNER TYPE:	Religious organisation
LIST ENTRY NUMBER:	1168645

Church, 1847 by GG Place of Nottingham. Built in the early C14 style on the site of the former St Mary's Chapel of Ease. The church has suffered problems associated with structural movement and roofing defects. A National Lottery Heritage Fund Repair Grant for Places of Worship funded the renewal of nave and south aisle roofing and extensive roof timber repairs and structural works in 2014-15. The condition of the stonework to the tower and the main body of the church is of concern and the interior needs repair following many years of damage from water ingress.

Contact: Hanna Good 07825 318060

PRIORITY CATEGORIES

- A** Immediate risk of further rapid deterioration or loss of fabric; no solution agreed.
- B** Immediate risk of further rapid deterioration or loss of fabric; solution agreed but not yet implemented.
- C** Slow decay; no solution agreed.
- D** Slow decay; solution agreed but not yet implemented.
- E** Under repair or in fair to good repair, but no user identified; or under threat of vacancy with no obvious new user (applicable only to buildings capable of beneficial use).
- F** Repair scheme in progress and (where applicable) end use or user identified; or functionally redundant buildings with new use agreed but not yet implemented.

NOTE
Last year's priority category is shown in brackets (otherwise, New Entry is noted).

ABBREVIATIONS

- CA** Conservation Area
- LB** Listed Building
- LPA** Local Planning Authority
- NP** National Park
- RPG** Registered Park and Garden
- SM** Scheduled Monument
- UA** Unitary Authority
- WHS** World Heritage Site

SITE NAME:	Roman marching camp, Ancaster		
DESIGNATION:	Scheduled Monument	LIST ENTRY NUMBER:	1004958
CONDITION:	Extensive significant problems	TREND:	Declining
PRINCIPAL VULNERABILITY:	Arable ploughing	NEW ENTRY?:	No
OWNER TYPE:	Private	CONTACT:	Ben Robinson 07823 327796

SITE NAME:	Bronze Age saltern, Billingborough		
DESIGNATION:	Scheduled Monument	LIST ENTRY NUMBER:	1004961
CONDITION:	Generally unsatisfactory with major localised problems	TREND:	Declining
PRINCIPAL VULNERABILITY:	Animal burrowing - moderate	NEW ENTRY?:	No
OWNER TYPE:	Private	CONTACT:	Ben Robinson 07823 327796

SITE NAME:	Roman site, Priors Meadow, Deeping St. James		
DESIGNATION:	Scheduled Monument	LIST ENTRY NUMBER:	1004985
CONDITION:	Extensive significant problems	TREND:	Declining
PRINCIPAL VULNERABILITY:	Arable ploughing	NEW ENTRY?:	No
OWNER TYPE:	Private	CONTACT:	Ben Robinson 07823 327796

SITE NAME:	Five barrows north west of Heath Farm, Great Ponton		
DESIGNATION:	Scheduled Monument	LIST ENTRY NUMBER:	1004998
CONDITION:	Extensive significant problems	TREND:	Declining
PRINCIPAL VULNERABILITY:	Arable ploughing	NEW ENTRY?:	No
OWNER TYPE:	Private	CONTACT:	Ben Robinson 07823 327796

SITE NAME:	Settlement site at Greatford, Greatford / Barholm and Stowe		
DESIGNATION:	Scheduled Monument	LIST ENTRY NUMBER:	1004957
CONDITION:	Extensive significant problems	TREND:	Declining
PRINCIPAL VULNERABILITY:	Arable ploughing	NEW ENTRY?:	No
OWNER TYPE:	Private	CONTACT:	Ben Robinson 07823 327796

SITE NAME:	Settlement site east of Greatford village, Greatford / Barholm and Stowe		
DESIGNATION:	Scheduled Monument	LIST ENTRY NUMBER:	1004934
CONDITION:	Extensive significant problems	TREND:	Declining
PRINCIPAL VULNERABILITY:	Arable ploughing	NEW ENTRY?:	No
OWNER TYPE:	Private	CONTACT:	Ben Robinson 07823 327796

SITE NAME:	Settlement between Long Drove and Dowsby Drain, Rippingale		
DESIGNATION:	Scheduled Monument	LIST ENTRY NUMBER:	1004977
CONDITION:	Extensive significant problems	TREND:	Declining
PRINCIPAL VULNERABILITY:	Arable ploughing	NEW ENTRY?:	No
OWNER TYPE:	Private	CONTACT:	Ben Robinson 07823 327796

SITE NAME:	Settlement between Rippingale Running Dike and Long Drove, Rippingale		
DESIGNATION:	Scheduled Monument	LIST ENTRY NUMBER:	1004976
CONDITION:	Extensive significant problems	TREND:	Declining
PRINCIPAL VULNERABILITY:	Arable ploughing	NEW ENTRY?:	No
OWNER TYPE:	Private	CONTACT:	Ben Robinson 07823 327796

PRIORITY CATEGORIES

- A** Immediate risk of further rapid deterioration or loss of fabric; no solution agreed.
B Immediate risk of further rapid deterioration or loss of fabric; solution agreed but not yet implemented.
C Slow decay; no solution agreed.

- D** Slow decay; solution agreed but not yet implemented.
E Under repair or in fair to good repair, but no user identified; or under threat of vacancy with no obvious new user (applicable only to buildings capable of beneficial use).

- F** Repair scheme in progress and (where applicable) end use or user identified; or functionally redundant buildings with new use agreed but not yet implemented.

NOTE
 Last year's priority category is shown in brackets (otherwise, New Entry is noted).

ABBREVIATIONS

- CA** Conservation Area
LB Listed Building
LPA Local Planning Authority
NP National Park
RPG Registered Park and Garden
SM Scheduled Monument
UA Unitary Authority
WHS World Heritage Site

SITE NAME:	Causewayed camp, Uffington		
DESIGNATION:	Scheduled Monument	LIST ENTRY NUMBER:	1004938
CONDITION:	Extensive significant problems	TREND:	Declining
PRINCIPAL VULNERABILITY:	Arable ploughing	NEW ENTRY?:	No
OWNER TYPE:	Private	CONTACT:	Ben Robinson 07823 327796

SITE NAME:	Barrow south west of Stroxtton, on parish boundary, Wyville cum Hungerton / Little Ponton and Stroxtton		
DESIGNATION:	Scheduled Monument	LIST ENTRY NUMBER:	1004999
CONDITION:	Generally unsatisfactory with major localised problems	TREND:	Declining
PRINCIPAL VULNERABILITY:	Arable ploughing	NEW ENTRY?:	No
OWNER TYPE:	Private	CONTACT:	Ben Robinson 07823 327796



© Historic England

SITE NAME:	Harlaxton Manor, Harlaxton	A mid-C19 park and gardens with contemporary Jacobean/Baroque garden buildings, walled kitchen garden and house. Historic split management of landscape and conversion of house and gardens to institutional use, deterioration of built features (buildings at risk) and decline of wider parkland due to arable agriculture. Several garden buildings and structures have been repaired with Historic England grants and other funds. Harlaxton College has recently acquired extensive parkland formerly in separate ownership. A parkland management plan has been completed with Historic England support.
DESIGNATION:	Registered Park and Garden grade II*, 17 LBs, part in CA	
CONDITION:	Generally satisfactory but with significant localised problems	
VULNERABILITY:	Medium	
TREND:	Improving	
NEW ENTRY?:	No	
OWNER TYPE:	Educational (independent)	
LIST ENTRY NUMBER:	1000982	

Contact: Ben Robinson 07823 327796

SITE NAME:	Grantham		
DESIGNATION:	Conservation Area, 156 LBs, 2 SMs	NEW ENTRY?:	No
CONDITION:	Very bad	TREND:	Improving
VULNERABILITY:	Low	CONTACT:	Kerry Walmsley (LPA) 01476 406472

WEST LINDSEY



© Historic England

SITE NAME:	Holgate Monument, Brocklesby Park, Brocklesby	Monument 1785, by James Wyatt. Set in C19 formal garden of Brocklesby Hall. The pedestal stone needs to be reset, the central rod replaced and there are minor cracks to the urn. Condition assessed and a report has been commissioned to inform repairs. Repairs specified and works in hand.
DESIGNATION:	Listed Building grade I, RPG grade I	
CONDITION:	Fair	
OCCUPANCY:	N/A	
PRIORITY CATEGORY:	C (C)	
OWNER TYPE:	Private	
LIST ENTRY NUMBER:	1063417	

Contact: David Walsh 01472 399976



© Historic England

SITE NAME:	Newsham Bridge, Brocklesby Park, Brocklesby	Late C18 gothic bridge, circa 1772, probably designed by Lancelot 'Capability' Brown. Brown's work at Brocklesby Park included the extension of Newsham Lake, in the C17 and C18 parkland to the east of the Hall. Stonework chipped, details broken away. Prone to vandalism. Cap removed from one end of the piers. A condition survey has been carried out. Saplings and weed growth removed. Natural England Stewardship scheme. Bridge deck cleared of debris which has reduced water ingress.
DESIGNATION:	Listed Building grade I, RPG grade I	
CONDITION:	Poor	
OCCUPANCY:	N/A	
PRIORITY CATEGORY:	C (C)	
OWNER TYPE:	Private	
LIST ENTRY NUMBER:	1063419	

Contact: David Walsh 01472 399976

PRIORITY CATEGORIES

- A** Immediate risk of further rapid deterioration or loss of fabric; no solution agreed.
- B** Immediate risk of further rapid deterioration or loss of fabric; solution agreed but not yet implemented.
- C** Slow decay; no solution agreed.
- D** Slow decay; solution agreed but not yet implemented.
- E** Under repair or in fair to good repair, but no user identified; or under threat of vacancy with no obvious new user (applicable only to buildings capable of beneficial use).
- F** Repair scheme in progress and (where applicable) end use or user identified; or functionally redundant buildings with new use agreed but not yet implemented.

NOTE
Last year's priority category is shown in brackets (otherwise, New Entry is noted).

ABBREVIATIONS

CA	Conservation Area
LB	Listed Building
LPA	Local Planning Authority
NP	National Park
RPG	Registered Park and Garden
SM	Scheduled Monument
UA	Unitary Authority
WHS	World Heritage Site



© Historic England

SITE NAME:	Newsham Lodge, Brocklesby Park, Brocklesby
DESIGNATION:	Listed Building grade II*, RPG grade I
CONDITION:	Good
OCCUPANCY:	Vacant/not in use
PRIORITY CATEGORY:	F (F)
OWNER TYPE:	Private
LIST ENTRY NUMBER:	1166070

Gate lodge to Brocklesby Park, early C19. Decay of stonework and details. Roof repairs and associated works to make the building wind and water tight and address dry rot have been carried out. Permissions have been obtained to restore the building to residential use. Programme of repairs nearing completion and awaiting occupation.

Contact: David Walsh 01472 399976



© Historic England

SITE NAME:	Bridge over lakes at Norton Place, Norton Place, Glentham
DESIGNATION:	Listed Building grade II*
CONDITION:	Very bad
OCCUPANCY:	N/A
PRIORITY CATEGORY:	A (A)
OWNER TYPE:	Private
LIST ENTRY NUMBER:	1165038

Bridge, 1776 by John Carr. Parapet has collapsed and damage is occurring from tree roots; the sluice gate and weirs are blocked. Some trees have been removed but bridge continues to deteriorate. TCV (The Conservation Volunteers) have retrieved pieces of the balustrade from the water.

Contact: Ben Robinson 07823 327796



© Historic England

SITE NAME:	Church of St George, Goltho Road, Goltho
DESIGNATION:	Listed Building grade II*
CONDITION:	Very bad
OCCUPANCY:	Vacant/not in use
PRIORITY CATEGORY:	C (C)
OWNER TYPE:	Charity (heritage)
LIST ENTRY NUMBER:	1308371

This enigmatic small brick church is in the care of the Churches Conservation Trust. It has a C16 nave and late C17 or early C18 chancel and is surrounded by the buried remains of the settlement it once served. Its simply furnished interior and roof were destroyed by fire on 21 October 2013. The shell of the building has been secured, stabilised and covered pending a decision on repair and use options.

Contact: Ben Robinson 07823 327796



© Historic England

SITE NAME:	Mausoleum, Brocklesby Park, Great Limber
DESIGNATION:	Listed Building grade I, RPG grade I
CONDITION:	Poor
OCCUPANCY:	N/A
PRIORITY CATEGORY:	C (C)
OWNER TYPE:	Private
LIST ENTRY NUMBER:	1063361

The Pelham Mausoleum, 1787-1792, by Wyatt; based on the Temple of Sibyl at Tivoli. Deteriorating stonework and evidence of water ingress. Loss of detail at high level. Rainwater goods were repaired. Condition survey obtained, weed growth controlled. Natural England Stewardship scheme. Trial cleaning and repairs carried out on perimeter wall. 3D survey specified and costs obtained. Structural condition report obtained for steps.

Contact: David Walsh 01472 399976



© Historic England

SITE NAME:	Gate, mounting block and wall, Kettlethorpe Hall, Hall Lane, Kettlethorpe
DESIGNATION:	Listed Building grade II*
CONDITION:	Fair
OCCUPANCY:	N/A
PRIORITY CATEGORY:	C (C)
OWNER TYPE:	Private
LIST ENTRY NUMBER:	1147172

Gateway, C14 with C18 alterations. Eroded brickwork, repointing and repair required.

Contact: Ben Robinson 07823 327796

PRIORITY CATEGORIES

- A** Immediate risk of further rapid deterioration or loss of fabric; no solution agreed.
- B** Immediate risk of further rapid deterioration or loss of fabric; solution agreed but not yet implemented.
- C** Slow decay; no solution agreed.
- D** Slow decay; solution agreed but not yet implemented.
- E** Under repair or in fair to good repair, but no user identified; or under threat of vacancy with no obvious new user (applicable only to buildings capable of beneficial use).
- F** Repair scheme in progress and (where applicable) end use or user identified; or functionally redundant buildings with new use agreed but not yet implemented.

NOTE
Last year's priority category is shown in brackets (otherwise, New Entry is noted).

ABBREVIATIONS

CA	Conservation Area
LB	Listed Building
LPA	Local Planning Authority
NP	National Park
RPG	Registered Park and Garden
SM	Scheduled Monument
UA	Unitary Authority
WHS	World Heritage Site



© Historic England

SITE NAME:	Gates and piers to Nettleham Hall, Hall Lane, Nettleham
DESIGNATION:	Listed Building grade I
CONDITION:	Very bad
OCCUPANCY:	N/A
PRIORITY CATEGORY:	A (A)
OWNER TYPE:	Private
LIST ENTRY NUMBER:	1165868

Gate and gate piers, circa 1720. Attributed to Francis or William Smith of Warwick. Relocated from the demolished St Peter at Arches Church in Lincoln and once led to Nettleham Hall. Badly corroded ironwork, displaced stonework. Some Victorian railings have been stolen from the side walls. Damaged stonework.

Contact: Ben Robinson 07823 327796



© Historic England

SITE NAME:	Torksey Castle, Trent Side, Torksey
DESIGNATION:	Scheduled Monument and Listed Building grade I
CONDITION:	Poor
OCCUPANCY:	N/A
PRIORITY CATEGORY:	C (C)
OWNER TYPE:	Other not for profit group
LIST ENTRY NUMBER:	1005056 and 1064079

Remains of country house of 1560 slighted in the Civil War (west wall and part of south wall remain). Major structural repairs were carried out in 1991 and a watching brief was maintained. The main structure appears stable but repairs to exposed brickwork required. Fabric and buried remains under threat from vegetation growth. A condition survey has been carried out and options for repairs, access and interpretation have been investigated.

Contact: Ben Robinson 07823 327796



© Historic England

SITE NAME:	Church of All Saints, Lincoln Road, Holton cum Beckering
DESIGNATION:	Listed Place of Worship grade I
CONDITION:	Fair
PRIORITY CATEGORY:	C (C)
OWNER TYPE:	Religious organisation
LIST ENTRY NUMBER:	1064035

Rural parish church. C13 origin and contributions of C14 and C15. Later C19 restorations by GG Scott. South slope of nave roof is tingled, with some slipped slates. Some urgent repairs have been undertaken.

Contact: Hanna Good 07825 318060



© Historic England

SITE NAME:	Church of St Michael, East Torrington, Legsby
DESIGNATION:	Listed Place of Worship grade II
CONDITION:	Very bad
PRIORITY CATEGORY:	A (A)
OWNER TYPE:	Religious organisation
LIST ENTRY NUMBER:	1359514

Victorian church of 1848-50 by SS Teulon. Widespread roof defects to all slated roofs, with nave requiring re-roofing. The west elevation has widespread open joints. Some missing eaves stones to north of nave. Evidence of water ingress internally. Some gutters to the nave south slope have become detached.

Contact: Ben Robinson 07823 327796



© Historic England

SITE NAME:	Church of St Margaret, Usselby, Osgodby
DESIGNATION:	Listed Place of Worship grade II
CONDITION:	Poor
PRIORITY CATEGORY:	A (A)
OWNER TYPE:	Religious organisation
LIST ENTRY NUMBER:	1166119

Two cell C14 church, restored C18 and C19. Nave, chancel and west bellcote. Random rubble ironstone with gauged brick window arches, roofs are diminished random slate. Timber window frames, cast iron casements and plain leaded glazing. Numerous issues including ivy growth, blocked and slipped downpipes, localised defects and cracks and broken glass. Roofs appear to be in good order but bellcote at risk of immediate loss. The congregation is seeking support to raise funds for repairs.

Contact: Ben Robinson 07823 327796

PRIORITY CATEGORIES

- A** Immediate risk of further rapid deterioration or loss of fabric; no solution agreed.
- B** Immediate risk of further rapid deterioration or loss of fabric; solution agreed but not yet implemented.
- C** Slow decay; no solution agreed.
- D** Slow decay; solution agreed but not yet implemented.
- E** Under repair or in fair to good repair, but no user identified; or under threat of vacancy with no obvious new user (applicable only to buildings capable of beneficial use).
- F** Repair scheme in progress and (where applicable) end use or user identified; or functionally redundant buildings with new use agreed but not yet implemented.

NOTE
Last year's priority category is shown in brackets (otherwise, New Entry is noted).

ABBREVIATIONS

CA	Conservation Area
LB	Listed Building
LPA	Local Planning Authority
NP	National Park
RPG	Registered Park and Garden
SM	Scheduled Monument
UA	Unitary Authority
WHS	World Heritage Site



© Diocese of Lincoln

SITE NAME:	Church of All Saints, Main Street, Pilham, Pilham
DESIGNATION:	Listed Place of Worship grade II*
CONDITION:	Poor
PRIORITY CATEGORY:	A (New entry)
OWNER TYPE:	Religious organisation
LIST ENTRY NUMBER:	1317137

Parish church c.1750 with C19 additions. Limestone and blue lias, banded coursed rubble, ashlar dressings and pecked ashlar walling on south side. The church has been subject to heritage crime. The Parochial Church Council are keen to effect repairs.

Contact: Hanna Good 07825 318060



© Historic England

SITE NAME:	Church of St John the Baptist, High Street, Scampton
DESIGNATION:	Listed Place of Worship grade II*
CONDITION:	Poor
PRIORITY CATEGORY:	F (C)
OWNER TYPE:	Religious organisation
LIST ENTRY NUMBER:	1359492

Dating from C14, the church had a major restoration by Bodley & Garner 1876-7. This would appear to be the date of the nave and chancel roof structures. The church lies on the edge of the village and is surrounded by a churchyard, part of which contains the graves of 64 airmen, maintained by the Commonwealth War Graves Commission. A Listed Places of Worship Roof Repair Fund grant was awarded and repairs are in progress.

Contact: Ben Robinson 07823 327796



© Historic England

SITE NAME:	Church of St Mary, Church Lane, Stow
DESIGNATION:	Listed Place of Worship grade I, SM
CONDITION:	Poor
PRIORITY CATEGORY:	C (C)
OWNER TYPE:	Religious organisation
LIST ENTRY NUMBER:	1146624

A parish church of lofty proportions which includes the transepts and crossing of an early collegiate church, dating from C11. The nave and chancel are C12. There was a major restoration by JL Pearson in 1850-67 when the chancel vaulting was reconstructed. Several re-roofing projects have recently been completed. The church is damp having suffered water ingress through defective roof coverings and underground drainage for many years.

Contact: Ben Robinson 07823 327796

SITE NAME:	D-shaped barrow and enclosure 250m east of New Close Plantation, Glentham	LIST ENTRY NUMBER:	1017333
DESIGNATION:	Scheduled Monument	TREND:	Declining
CONDITION:	Extensive significant problems	NEW ENTRY?:	No
PRINCIPAL VULNERABILITY:	Arable ploughing	CONTACT:	Ben Robinson 07823 327796
OWNER TYPE:	Private		

SITE NAME:	Roman fort, Marton	LIST ENTRY NUMBER:	1004935
DESIGNATION:	Scheduled Monument	TREND:	Declining
CONDITION:	Extensive significant problems	NEW ENTRY?:	No
PRINCIPAL VULNERABILITY:	Arable ploughing	CONTACT:	Ben Robinson 07823 327796
OWNER TYPE:	Private		

SITE NAME:	Hengiform monument 260m north west of Honeypot Cottage, Owmbly	LIST ENTRY NUMBER:	1017020
DESIGNATION:	Scheduled Monument	TREND:	Declining
CONDITION:	Extensive significant problems	NEW ENTRY?:	No
PRINCIPAL VULNERABILITY:	Arable ploughing	CONTACT:	Ben Robinson 07823 327796
OWNER TYPE:	Private		

PRIORITY CATEGORIES

- A** Immediate risk of further rapid deterioration or loss of fabric; no solution agreed.
- B** Immediate risk of further rapid deterioration or loss of fabric; solution agreed but not yet implemented.
- C** Slow decay; no solution agreed.
- D** Slow decay; solution agreed but not yet implemented.
- E** Under repair or in fair to good repair, but no user identified; or under threat of vacancy with no obvious new user (applicable only to buildings capable of beneficial use).
- F** Repair scheme in progress and (where applicable) end use or user identified; or functionally redundant buildings with new use agreed but not yet implemented.

NOTE
Last year's priority category is shown in brackets (otherwise, New Entry is noted).

ABBREVIATIONS

CA	Conservation Area
LB	Listed Building
LPA	Local Planning Authority
NP	National Park
RPG	Registered Park and Garden
SM	Scheduled Monument
UA	Unitary Authority
WHS	World Heritage Site

SITE NAME:	Owby Roman settlement, Owby / Fillingham		
DESIGNATION:	Scheduled Monument, part in RPG grade II	LIST ENTRY NUMBER:	1004922
CONDITION:	Extensive significant problems	TREND:	Declining
PRINCIPAL VULNERABILITY:	Arable ploughing	NEW ENTRY?:	No
OWNER TYPE:	Private	CONTACT:	Ben Robinson 07823 327796
SITE NAME:	Ash Hill long barrow in Swinhope Park, Swinhope		
DESIGNATION:	Scheduled Monument	LIST ENTRY NUMBER:	1013886
CONDITION:	Generally unsatisfactory with major localised problems	TREND:	Declining
PRINCIPAL VULNERABILITY:	Animal burrowing - moderate	NEW ENTRY?:	No
OWNER TYPE:	Private	CONTACT:	Ben Robinson 07823 327796
SITE NAME:	Cromwell's Grave, a Neolithic long barrow 300m west of Hoe Hill Farm, Swinhope		
DESIGNATION:	Scheduled Monument	LIST ENTRY NUMBER:	1013885
CONDITION:	Extensive significant problems	TREND:	Declining
PRINCIPAL VULNERABILITY:	Animal burrowing - moderate	NEW ENTRY?:	No
OWNER TYPE:	Private	CONTACT:	Ben Robinson 07823 327796
SITE NAME:	Neolithic long barrow 450m west of Hoe Hill Farm, Swinhope		
DESIGNATION:	Scheduled Monument	LIST ENTRY NUMBER:	1013901
CONDITION:	Extensive significant problems	TREND:	Declining
PRINCIPAL VULNERABILITY:	Arable ploughing	NEW ENTRY?:	No
OWNER TYPE:	Private	CONTACT:	Ben Robinson 07823 327796
SITE NAME:	Neolithic long barrow 380m south west of Thorganby House, Thorganby		
DESIGNATION:	Scheduled Monument	LIST ENTRY NUMBER:	1020359
CONDITION:	Extensive significant problems	TREND:	Declining
PRINCIPAL VULNERABILITY:	Arable ploughing	NEW ENTRY?:	No
OWNER TYPE:	Private	CONTACT:	Ben Robinson 07823 327796
SITE NAME:	Site of medieval town, Torksey		
DESIGNATION:	Scheduled Monument	LIST ENTRY NUMBER:	1004991
CONDITION:	Extensive significant problems	TREND:	Declining
PRINCIPAL VULNERABILITY:	Arable ploughing	NEW ENTRY?:	No
OWNER TYPE:	Private	CONTACT:	Ben Robinson 07823 327796
SITE NAME:	Neolithic long barrow 300m ESE of Walesby Top Farm, Walesby		
DESIGNATION:	Scheduled Monument	LIST ENTRY NUMBER:	1013914
CONDITION:	Extensive significant problems	TREND:	Declining
PRINCIPAL VULNERABILITY:	Arable ploughing	NEW ENTRY?:	No
OWNER TYPE:	Private	CONTACT:	Ben Robinson 07823 327796
SITE NAME:	Neolithic long mortuary enclosure and two Bronze Age bowl barrows immediately north of Otby Top Farm, Walesby		
DESIGNATION:	Scheduled Monument	LIST ENTRY NUMBER:	1018862
CONDITION:	Extensive significant problems	TREND:	Declining
PRINCIPAL VULNERABILITY:	Arable ploughing	NEW ENTRY?:	No
OWNER TYPE:	Private	CONTACT:	Ben Robinson 07823 327796

PRIORITY CATEGORIES

- A** Immediate risk of further rapid deterioration or loss of fabric; no solution agreed.
B Immediate risk of further rapid deterioration or loss of fabric; solution agreed but not yet implemented.
C Slow decay; no solution agreed.

- D** Slow decay; solution agreed but not yet implemented.
E Under repair or in fair to good repair, but no user identified; or under threat of vacancy with no obvious new user (applicable only to buildings capable of beneficial use).

- F** Repair scheme in progress and (where applicable) end use or user identified; or functionally redundant buildings with new use agreed but not yet implemented.

NOTE
 Last year's priority category is shown in brackets (otherwise, New Entry is noted).

ABBREVIATIONS

CA	Conservation Area
LB	Listed Building
LPA	Local Planning Authority
NP	National Park
RPG	Registered Park and Garden
SM	Scheduled Monument
UA	Unitary Authority
WHS	World Heritage Site



© Historic England

SITE NAME:	Brocklesby Park, Brocklesby / Cabourne / Caistor / Grasby / Great Limber / Kirmington / Searby cum Owmbly / Swallow / Ulceby / Barnetby Le Wold
DESIGNATION:	Registered Park and Garden grade I, 39 LBs, part in CA
CONDITION:	Generally satisfactory but with significant localised problems
VULNERABILITY:	Medium
TREND:	Improving
NEW ENTRY?:	No
OWNER TYPE:	Private
LIST ENTRY NUMBER:	1000971

Extensive late C18 landscape park by Lancelot Brown, Humphry Repton and Thomas White. Numerous Classical buildings in park and pleasure grounds. Remnant early C20 formal gardens around house. Edwardian formal gardens removed and the replacement scheme remains incomplete. Important at risk listed structures within landscape are being addressed under a Natural England Stewardship scheme. Land and woodland management is improving, and improvement works to Newsham Lake initiated. A high percentage of parkland remains under a long-standing arable regime.

Contact: David Walsh 01472 399976

SITE NAME:	Bridge Street, Saxilby, Saxilby with Ingleby	NEW ENTRY?:	No
DESIGNATION:	Conservation Area	TREND:	Deteriorating
CONDITION:	Very bad	CONTACT:	Liz Mayle 01427675144
VULNERABILITY:	High		

SITE NAME:	Gainsborough Town, Gainsborough	NEW ENTRY?:	No
DESIGNATION:	Conservation Area, 39 LBs	TREND:	Improving
CONDITION:	Very bad	CONTACT:	Liz Mayle 01427675144
VULNERABILITY:	High		

LINCOLNSHIRE / NOTTINGHAMSHIRE

WEST LINDSEY / BASSETLAW



© Historic England

SITE NAME:	Torksey Viaduct over River Trent, Trent Side, Torksey / Rampton
DESIGNATION:	Listed Building grade II*
CONDITION:	Fair
OCCUPANCY:	N/A
PRIORITY CATEGORY:	D (D)
OWNER TYPE:	Private
LIST ENTRY NUMBER:	1359456

Tubular iron girder railway bridge and viaduct, 1849. Designed by John Fowler. The main span was strengthened in 1897. Disused since the closure of the line in 1959 and decayed slowly thereafter. Repairs carried out in 2015 to enable a public footpath to be constructed along one side of the viaduct. The footpath opened in April 2016. The other side is unused and some further repairs are required.

Contact: Rosemary Thompson 01604 735460

NORTH EAST LINCOLNSHIRE (UA)



© E.Ravenscroft/ENGIE/NELC

SITE NAME:	Grimsby Haven Lock and Dock Wall 58 metres Long adjoining to West, Lock Hill
DESIGNATION:	Listed Building grade II*
CONDITION:	Poor
OCCUPANCY:	Vacant/not in use
PRIORITY CATEGORY:	C (C)
OWNER TYPE:	Commercial company
LIST ENTRY NUMBER:	1379856

Lock basin and quayside wall by John Rennie, built 1798/1799. This lock separated the tidal haven from the Humber estuary, creating the first dock at Grimsby. Vaulted dock walls were employed here; an innovative form of dock construction later replicated at Hull and Grimsby on a much larger scale. The lock and dock walls are now partly covered by spoil. Localised collapse, open joints, missing and broken bollards and railings signal the neglect suffered by this historic structure.

Contact: Ben Robinson 07823 327796

PRIORITY CATEGORIES

- A** Immediate risk of further rapid deterioration or loss of fabric; no solution agreed.
- B** Immediate risk of further rapid deterioration or loss of fabric; solution agreed but not yet implemented.
- C** Slow decay; no solution agreed.
- D** Slow decay; solution agreed but not yet implemented.
- E** Under repair or in fair to good repair, but no user identified; or under threat of vacancy with no obvious new user (applicable only to buildings capable of beneficial use).
- F** Repair scheme in progress and (where applicable) end use or user identified; or functionally redundant buildings with new use agreed but not yet implemented.

NOTE
Last year's priority category is shown in brackets (otherwise, New Entry is noted).

ABBREVIATIONS

CA	Conservation Area
LB	Listed Building
LPA	Local Planning Authority
NP	National Park
RPG	Registered Park and Garden
SM	Scheduled Monument
UA	Unitary Authority
WHS	World Heritage Site



© Historic England

SITE NAME:	The Grimsby Ice Factory, Gorton Street, Grimsby
DESIGNATION:	Listed Building grade II*
CONDITION:	Very bad
OCCUPANCY:	Vacant/not in use
PRIORITY CATEGORY:	A (A)
OWNER TYPE:	Commercial company
LIST ENTRY NUMBER:	1379842

Ice production works dating from 1900-1910 that served the Grimsby fishing fleet, facilitating its development and international renown during the C20. The factory closed in 1990. It is thought that this is the earliest surviving ice factory in Britain, and the sole survivor from this period to retain its machinery. The loss of roof coverings and non-secure openings are of particular concern. The interior, including extensive wooden floors and machinery, has been exposed to increasing levels of weather damage and bird infestation. Condition survey and options appraisal work is ongoing.

Contact: Ben Robinson 07823 327796



© E.Ravenscroft/ENGIE/NELC

SITE NAME:	Former Heavy Anti-Aircraft Gun Site, Keelby Road, Stallingborough
DESIGNATION:	Listed Building grade II*
CONDITION:	Very bad
OCCUPANCY:	Vacant/not in use
PRIORITY CATEGORY:	C (C)
OWNER TYPE:	Private
LIST ENTRY NUMBER:	1403222

Second World War and early post-War Heavy Anti-Aircraft gun site. One of only six of the surviving 5.25 inch HAA sites known nationally. The site is overgrown and suffers from vandalism. The concrete structures are deteriorating.

Contact: Ben Robinson 07823 327796

SITE NAME:	Civil War earthwork fort 350m north east of Walk Farm, Irby	
DESIGNATION:	Scheduled Monument	LIST ENTRY NUMBER: 1007735
CONDITION:	Generally satisfactory but with significant localised problems	TREND: Declining
PRINCIPAL VULNERABILITY:	Scrub/tree growth	NEW ENTRY?: No
OWNER TYPE:	Private	CONTACT: Ben Robinson 07823 327796

SITE NAME:	Premonstratensian priory chapel 170m south west of Priory Farm, West Ravendale	
DESIGNATION:	Scheduled Monument, LB grade II	LIST ENTRY NUMBER: 1019867
CONDITION:	Generally unsatisfactory with major localised problems	TREND: Declining
PRINCIPAL VULNERABILITY:	Arable clipping	NEW ENTRY?: No
OWNER TYPE:	Private	CONTACT: Ben Robinson 07823 327796

SITE NAME:	Central Area, Grimsby	
DESIGNATION:	Conservation Area, 25 LBs	NEW ENTRY?: No
CONDITION:	Very bad	TREND: No significant change
VULNERABILITY:	Low	CONTACT: Emilie Wales (LPA) 01472 324266

SITE NAME:	Central Sea Front, Cleethorpes	
DESIGNATION:	Conservation Area, 12 LBs	NEW ENTRY?: No
CONDITION:	Very bad	TREND: Improving
VULNERABILITY:	Low	CONTACT: Emilie Wales (LPA) 01472 324266

SITE NAME:	Holme Hill, Grimsby	
DESIGNATION:	Conservation Area, 8 LBs	NEW ENTRY?: No
CONDITION:	Very bad	TREND: Deteriorating significantly
VULNERABILITY:	Medium	CONTACT: Emilie Wales (LPA) 01472 324266

PRIORITY CATEGORIES

- A** Immediate risk of further rapid deterioration or loss of fabric; no solution agreed.
- B** Immediate risk of further rapid deterioration or loss of fabric; solution agreed but not yet implemented.
- C** Slow decay; no solution agreed.
- D** Slow decay; solution agreed but not yet implemented.
- E** Under repair or in fair to good repair, but no user identified; or under threat of vacancy with no obvious new user (applicable only to buildings capable of beneficial use).
- F** Repair scheme in progress and (where applicable) end use or user identified; or functionally redundant buildings with new use agreed but not yet implemented.

NOTE
Last year's priority category is shown in brackets (otherwise, New Entry is noted).

ABBREVIATIONS

CA	Conservation Area
LB	Listed Building
LPA	Local Planning Authority
NP	National Park
RPG	Registered Park and Garden
SM	Scheduled Monument
UA	Unitary Authority
WHS	World Heritage Site

SITE NAME:	The Kasbah		
DESIGNATION:	Conservation Area	NEW ENTRY?:	No
CONDITION:	Very bad	TREND:	No significant change
VULNERABILITY:	Medium	CONTACT:	Emilie Wales (LPA) 01472 324266

SITE NAME:	Victoria Mills, Grimsby		
DESIGNATION:	Conservation Area, 3 LBs	NEW ENTRY?:	No
CONDITION:	Very bad	TREND:	Improving
VULNERABILITY:	Medium	CONTACT:	Emilie Wales (LPA) 01472 324266

SITE NAME:	Wellow, Grimsby		
DESIGNATION:	Conservation Area, 27 LBs, RPG grade II	NEW ENTRY?:	No
CONDITION:	Very bad	TREND:	Deteriorating
VULNERABILITY:	Medium	CONTACT:	Emilie Wales (LPA) 01472 324266

NORTH LINCOLNSHIRE (UA)



© Historic England

SITE NAME:	United Reformed Church, Chapel Lane, Barton-upon-Humber
DESIGNATION:	Listed Building grade II*, CA
CONDITION:	Very bad
OCCUPANCY:	Vacant/not in use
PRIORITY CATEGORY:	A (A)
OWNER TYPE:	Private
LIST ENTRY NUMBER:	1051598

Chapel and adjoining manse erected by the Barton Independent congregation in 1806. The oldest surviving Independent chapel in Lincolnshire with its original seating still intact. Constructed of locally-made red brick with rubbed brick and stone dressings. The roof of the chapel is clad in Welsh slate. The manse is occupied and being repaired. The chapel is in very bad condition and is currently without a use. A condition survey has been produced.

Contact: Hanna Good 07825 318060



© Historic England Archive

SITE NAME:	Hibaldstow Mill and walls to mill pond and wheel race, Ings Lane, Hibaldstow
DESIGNATION:	Scheduled Monument and Listed Buildings - I grade II*; I grade II
CONDITION:	Fair
OCCUPANCY:	Part occupied/part in use
PRIORITY CATEGORY:	C (C)
OWNER TYPE:	Private
LIST ENTRY NUMBER:	1008528 and 1083709; 1162093

Combined wind and watermill, 1802, by James Middleton of Hibaldstow. Some repairs undertaken, but further work required to both exterior and interior.

Contact: Ben Robinson 07823 327796



© Historic England Archive

SITE NAME:	Manor Farmhouse, East Halton Road, North Killingholme
DESIGNATION:	Listed Building grade II*, SM
CONDITION:	Very bad
OCCUPANCY:	Vacant/not in use
PRIORITY CATEGORY:	A (A)
OWNER TYPE:	Private
LIST ENTRY NUMBER:	1346854

Medieval, C17 to C19 manor house on a scheduled moated site. Exceptional multi-period survival for this region. The roof was repaired in 1980, but little has been done since and the interior is propped with scaffolding. A feasibility study has been completed.

Contact: Ben Robinson 07823 327796

PRIORITY CATEGORIES

- A** Immediate risk of further rapid deterioration or loss of fabric; no solution agreed.
- B** Immediate risk of further rapid deterioration or loss of fabric; solution agreed but not yet implemented.
- C** Slow decay; no solution agreed.
- D** Slow decay; solution agreed but not yet implemented.
- E** Under repair or in fair to good repair, but no user identified; or under threat of vacancy with no obvious new user (applicable only to buildings capable of beneficial use).
- F** Repair scheme in progress and (where applicable) end use or user identified; or functionally redundant buildings with new use agreed but not yet implemented.

NOTE
Last year's priority category is shown in brackets (otherwise, New Entry is noted).

ABBREVIATIONS

CA	Conservation Area
LB	Listed Building
LPA	Local Planning Authority
NP	National Park
RPG	Registered Park and Garden
SM	Scheduled Monument
UA	Unitary Authority
WHS	World Heritage Site



© Historic England

SITE NAME:	Church of St Mary, High Street, Broughton
DESIGNATION:	Listed Place of Worship grade I
CONDITION:	Very bad
PRIORITY CATEGORY:	C (C)
OWNER TYPE:	Religious organisation
LIST ENTRY NUMBER:	1161801

Parish church with spacious west tower of four stages; the lower section of tower and circular stair turret date from C11, when it was the main body of the church with just a chancel to the East. Walls contain large squared ashlars, herringbone rubble and reused Roman gritstone. C14-C15 top stage to the tower. The tower parapet masonry is unstable, liable to fall, and is being retained by scaffolding pending repairs. Rainwater goods are in poor condition and of inadequate capacity. The parish is keen to undertake repairs and are fundraising and exploring funding options.

Contact: Ben Robinson 07823 327796



© Historic England

SITE NAME:	Church of St Oswald, Church Street, Crowle
DESIGNATION:	Listed Place of Worship grade I, CA
CONDITION:	Fair
PRIORITY CATEGORY:	F (C)
OWNER TYPE:	Religious organisation
LIST ENTRY NUMBER:	1346672

Parish church constructed of coursed limestone ashlar. Much of the Norman church remains - the south nave wall complete with corbel frieze with carved faces. The west window to the tower has carved ball flowers and keeled shafts. The north aisle was rebuilt in 1884 under a restoration by AS Ellis. Its roof covering of short life mineral felt with inadequate drainage was in very bad condition and leaking. Stonework is suffering from inappropriate cement pointing. A National Lottery Heritage Fund Grants for Places of Worship grant has been awarded and works will complete in winter 2019.

Contact: Ben Robinson 07823 327796



© Historic England

SITE NAME:	Church of the Holy Trinity, Temperance Avenue, Messingham
DESIGNATION:	Listed Place of Worship grade II*
CONDITION:	Poor
PRIORITY CATEGORY:	D (D)
OWNER TYPE:	Religious organisation
LIST ENTRY NUMBER:	1346835

The church's external envelope has been largely rebuilt around its medieval core: the west tower in 1784 by Thomas Bell following collapse of the spire, the chancel, nave and aisles in 1817-1818 by Edward Wilson. The short elevations of the south aisle signal that at one time the aisle roof was dual pitched and a box gutter located at the foot of the clerestory. The main roofs are covered in Westmorland slate, laid to diminishing courses; they leaked and required renewal. National Lottery Heritage Fund grant-aided works are now complete, but further repair work is still required.

Contact: Ben Robinson 07823 327796



© Historic England

SITE NAME:	Church of All Saints, Church Lane, Saxby All Saints
DESIGNATION:	Listed Place of Worship grade II, CA
CONDITION:	Fair
PRIORITY CATEGORY:	C (C)
OWNER TYPE:	Religious organisation
LIST ENTRY NUMBER:	1103702

Late C13 church rebuilt between 1845 and 1849 by George Gilbert Scott in the Decorated style, with tower rebuilt by Neville in 1873. Roof repairs funded by the National Lottery Heritage Fund Grants for Places of Worship scheme in 2013 are complete. A further phase of works is needed to repair the tower masonry.

Contact: Hanna Good 07825 318060



© Historic England

SITE NAME:	Church of St Nicholas, Church Lane, Ulceby
DESIGNATION:	Listed Place of Worship grade I
CONDITION:	Poor
PRIORITY CATEGORY:	F (C)
OWNER TYPE:	Religious organisation
LIST ENTRY NUMBER:	1227927

Large mainly ironstone village centre church with unusually tall spire dating from C13. The nave roof was raised in C15 and clerestory was added, and restored again in C19. The chancel was largely rebuilt during this last restoration, also both porches. There are long term roof leaks which have left the interior very damp. The tower masonry is much eroded and there is some loose high level stonework. The building has been subject to heritage crime. National Lottery Heritage Fund grant-aided repairs will be completed in 2019.

Contact: Ben Robinson 07823 327796

PRIORITY CATEGORIES

- A** Immediate risk of further rapid deterioration or loss of fabric; no solution agreed.
- B** Immediate risk of further rapid deterioration or loss of fabric; solution agreed but not yet implemented.
- C** Slow decay; no solution agreed.
- D** Slow decay; solution agreed but not yet implemented.
- E** Under repair or in fair to good repair, but no user identified; or under threat of vacancy with no obvious new user (applicable only to buildings capable of beneficial use).
- F** Repair scheme in progress and (where applicable) end use or user identified; or functionally redundant buildings with new use agreed but not yet implemented.

NOTE
Last year's priority category is shown in brackets (otherwise, New Entry is noted).

ABBREVIATIONS

CA	Conservation Area
LB	Listed Building
LPA	Local Planning Authority
NP	National Park
RPG	Registered Park and Garden
SM	Scheduled Monument
UA	Unitary Authority
WHS	World Heritage Site



SITE NAME:	Church of St Etheldreda, Coleby Road, West Halton
DESIGNATION:	Listed Place of Worship grade II*
CONDITION:	Poor
PRIORITY CATEGORY:	D (D)
OWNER TYPE:	Religious organisation
LIST ENTRY NUMBER:	1260344

A small village church much rebuilt, reusing the medieval masonry, after a fire in 1692. Fowler's restoration in 1876 rebuilt the chancel. The steeply raked, late Georgian west gallery, supported on two iron columns, all intact, was added c1837. The church interior is damp. The nave urgently needs a properly designed, permanent roof covering. Areas of wall plaster internally are loose. The perimeter drainage appears blocked, with standing water in gullies. A National Lottery Heritage Fund Grant for Places of Worship grant has been awarded.

Contact: Ben Robinson 07823 327796

© Historic England

SITE NAME:	Money Field Roman site, Dragonby	
DESIGNATION:	Scheduled Monument	LIST ENTRY NUMBER: 1005224
CONDITION:	Extensive significant problems	TREND: Declining
PRINCIPAL VULNERABILITY:	Arable ploughing	NEW ENTRY?: No
OWNER TYPE:	Private	CONTACT: Ben Robinson 07823 327796

SITE NAME:	Heavy Anti-aircraft gunsite 220m east of West Marsh Cottage, Barrow upon Humber	
DESIGNATION:	Scheduled Monument	LIST ENTRY NUMBER: 1020024
CONDITION:	Generally satisfactory but with minor localised problems	TREND: Declining
PRINCIPAL VULNERABILITY:	Deterioration - in need of management	NEW ENTRY?: No
OWNER TYPE:	Private	CONTACT: Ben Robinson 07823 327796

SITE NAME:	Yarborough Camp large univallate hillfort, Croxton	
DESIGNATION:	Scheduled Monument	LIST ENTRY NUMBER: 1016427
CONDITION:	Generally unsatisfactory with major localised problems	TREND: Declining
PRINCIPAL VULNERABILITY:	Scrub/tree growth	NEW ENTRY?: No
OWNER TYPE:	Private	CONTACT: Ben Robinson 07823 327796

SITE NAME:	Romano-British settlement near Staniwells Farm, Hibaldstow	
DESIGNATION:	Scheduled Monument	LIST ENTRY NUMBER: 1005221
CONDITION:	Extensive significant problems	TREND: Declining
PRINCIPAL VULNERABILITY:	Arable ploughing	NEW ENTRY?: No
OWNER TYPE:	Private	CONTACT: Ben Robinson 07823 327796

SITE NAME:	Roman settlement, Kirmington	
DESIGNATION:	Scheduled Monument	LIST ENTRY NUMBER: 1005206
CONDITION:	Extensive significant problems	TREND: Declining
PRINCIPAL VULNERABILITY:	Metal detecting - unlicensed	NEW ENTRY?: No
OWNER TYPE:	Private	CONTACT: Ben Robinson 07823 327796

SITE NAME:	Romano-British villa at Mount Pleasant Farm, Kirton in Lindsey	
DESIGNATION:	Scheduled Monument	LIST ENTRY NUMBER: 1013627
CONDITION:	Extensive significant problems	TREND: Declining
PRINCIPAL VULNERABILITY:	Arable ploughing	NEW ENTRY?: No
OWNER TYPE:	Private	CONTACT: Ben Robinson 07823 327796

PRIORITY CATEGORIES

- A** Immediate risk of further rapid deterioration or loss of fabric; no solution agreed.
- B** Immediate risk of further rapid deterioration or loss of fabric; solution agreed but not yet implemented.
- C** Slow decay; no solution agreed.
- D** Slow decay; solution agreed but not yet implemented.
- E** Under repair or in fair to good repair, but no user identified; or under threat of vacancy with no obvious new user (applicable only to buildings capable of beneficial use).
- F** Repair scheme in progress and (where applicable) end use or user identified; or functionally redundant buildings with new use agreed but not yet implemented.

NOTE
Last year's priority category is shown in brackets (otherwise, New Entry is noted).

ABBREVIATIONS

CA	Conservation Area
LB	Listed Building
LPA	Local Planning Authority
NP	National Park
RPG	Registered Park and Garden
SM	Scheduled Monument
UA	Unitary Authority
WHS	World Heritage Site

SITE NAME:	North Garth moated site and associated enclosures, North Killingholme		
DESIGNATION:	Scheduled Monument	LIST ENTRY NUMBER:	1007815
CONDITION:	Generally satisfactory but with significant localised problems	TREND:	Declining
PRINCIPAL VULNERABILITY:	Drainage/dewatering	NEW ENTRY?:	No
OWNER TYPE:	Private	CONTACT:	Ben Robinson 07823 327796
SITE NAME:	Axholme Carthusian Priory and post-Dissolution garden earthworks, Melwood Park, Owston Ferry		
DESIGNATION:	Scheduled Monument, LB grade II	LIST ENTRY NUMBER:	1017487
CONDITION:	Generally satisfactory but with significant localised problems	TREND:	Declining
PRINCIPAL VULNERABILITY:	Collapse	NEW ENTRY?:	No
OWNER TYPE:	Private	CONTACT:	Tim Allen 01604 735460
SITE NAME:	Kinaird motte and bailey castle, Owston Ferry		
DESIGNATION:	Scheduled Monument	LIST ENTRY NUMBER:	1017556
CONDITION:	Generally satisfactory but with significant localised problems	TREND:	Declining
PRINCIPAL VULNERABILITY:	Scrub/tree growth	NEW ENTRY?:	No
OWNER TYPE:	Private	CONTACT:	Ben Robinson 07823 327796
SITE NAME:	Old Winteringham Roman settlement, Winteringham		
DESIGNATION:	Scheduled Monument	LIST ENTRY NUMBER:	1005243
CONDITION:	Extensive significant problems	TREND:	Declining
PRINCIPAL VULNERABILITY:	Arable ploughing	NEW ENTRY?:	No
OWNER TYPE:	Private	CONTACT:	Ben Robinson 07823 327796
SITE NAME:	Howe Hill bowl barrow, Wootton		
DESIGNATION:	Scheduled Monument	LIST ENTRY NUMBER:	1009346
CONDITION:	Generally unsatisfactory with major localised problems	TREND:	Declining
PRINCIPAL VULNERABILITY:	Arable clipping	NEW ENTRY?:	No
OWNER TYPE:	Private	CONTACT:	Ben Robinson 07823 327796
SITE NAME:	Roman site 400yds (370m) north east of Worlaby Church, Worlaby		
DESIGNATION:	Scheduled Monument	LIST ENTRY NUMBER:	1005233
CONDITION:	Extensive significant problems	TREND:	Declining
PRINCIPAL VULNERABILITY:	Arable ploughing	NEW ENTRY?:	No
OWNER TYPE:	Private	CONTACT:	Ben Robinson 07823 327796
SITE NAME:	Crowle		
DESIGNATION:	Conservation Area, 14 LBs	NEW ENTRY?:	No
CONDITION:	Very bad	TREND:	Improving
VULNERABILITY:	Low	CONTACT:	Ian Goldthorpe (LPA) 01724 297396
SITE NAME:	Winterton		
DESIGNATION:	Conservation Area, 25 LBs	NEW ENTRY?:	No
CONDITION:	Poor	TREND:	Deteriorating
VULNERABILITY:	Medium	CONTACT:	Ian Goldthorpe (LPA) 01724 297396

PRIORITY CATEGORIES

- A** Immediate risk of further rapid deterioration or loss of fabric; no solution agreed.
B Immediate risk of further rapid deterioration or loss of fabric; solution agreed but not yet implemented.
C Slow decay; no solution agreed.

- D** Slow decay; solution agreed but not yet implemented.
E Under repair or in fair to good repair, but no user identified; or under threat of vacancy with no obvious new user (applicable only to buildings capable of beneficial use).

- F** Repair scheme in progress and (where applicable) end use or user identified; or functionally redundant buildings with new use agreed but not yet implemented.

NOTE
Last year's priority category is shown in brackets (otherwise, New Entry is noted).

ABBREVIATIONS

CA	Conservation Area
LB	Listed Building
LPA	Local Planning Authority
NP	National Park
RPG	Registered Park and Garden
SM	Scheduled Monument
UA	Unitary Authority
WHS	World Heritage Site

NORTHAMPTONSHIRE

CORBY



© Historic England

SITE NAME:	Church of St Leonard, Rockingham, Rockingham
DESIGNATION:	Listed Place of Worship grade II*, SM, CA
CONDITION:	Poor
PRIORITY CATEGORY:	C (C)
OWNER TYPE:	Religious organisation
LIST ENTRY NUMBER:	1286197

Church, of C13 origin. Rebuilt in 1660-70 after it was destroyed in the Civil War and then restored in C19. The church has suffered from structural movement and a more dramatic shift occurred in 2014. The cause of this movement requires investigation. Considerable ivy growth to the exterior of the church requires attention. Work to repair the roofs was completed in spring 2018 with grant from the Listed Places of Worship Roof Repair Fund. Urgent repairs to the rainwater goods were also undertaken as part of this grant.

Contact: Amanda White 0121 625 6888

DAVENTRY



© Historic England

SITE NAME:	Old Church of St John the Baptist, Matton Lane, Boughton
DESIGNATION:	Scheduled Monument
CONDITION:	Poor
OCCUPANCY:	N/A
PRIORITY CATEGORY:	C (New entry)
OWNER TYPE:	Religious organisation
LIST ENTRY NUMBER:	1003894

Ruined church of Norman origin with C14 and C15 material. Nave, chancel and aisles partially survive but have suffered as a result of extensive, deep rooted ivy growth in the past and suffer, more generally, from antisocial behaviour. Historic England grant aided vegetation removal and stone consolidation in 2017-18. St John's was subsequently removed from the register. There have been some localised mortar failures. Vandalism in May '19 prompted re-addition to the register. Historic England is working with church representatives to address the problems.

Contact: Amanda White 0121 625 6888



© Historic England

SITE NAME:	Former Weedon Barracks, Outer Walls to Magazine Enclosure, Bridge Street, Weedon Bec
DESIGNATION:	Listed Building grade II*
CONDITION:	Poor
OCCUPANCY:	N/A
PRIORITY CATEGORY:	A (New entry)
OWNER TYPE:	Private
LIST ENTRY NUMBER:	1342983

Defensive walls with lean-to structures at east and west end of enclosure, early C19. Red brick in Flemish style with intermediate piers and moulded stone coping. Part of an extraordinary military complex built during the Napoleonic era. Brickwork is falling away and there has been some partial collapses to both lean-to structures. Vegetation is damaging the brickwork further. The site has been underused for many years and was left in a poor condition. The current owner is considering development.

Contact: Ben Robinson 07823 327796



© Historic England

SITE NAME:	Canal enclosure walls to north, Bridge Street, Lower Weedon, Weedon Bec
DESIGNATION:	Listed Building grade II*
CONDITION:	Poor
OCCUPANCY:	N/A
PRIORITY CATEGORY:	A (A)
OWNER TYPE:	Private
LIST ENTRY NUMBER:	1076513

Canal walls, early C19. Part of an extraordinary military complex built during the Napoleonic era. Brickwork is falling away, copings missing, damaged by vegetation growth, in need of repointing. The whole site was underused for many years and was left in poor condition. It was sold in early 2013 and is now home to various businesses. The owner is considering further development. A condition survey of the most at risk elements of the site was carried out with the support of a Historic England grant. A repair strategy is being formulated.

Contact: Ben Robinson 07823 327796

PRIORITY CATEGORIES

- A** Immediate risk of further rapid deterioration or loss of fabric; no solution agreed.
- B** Immediate risk of further rapid deterioration or loss of fabric; solution agreed but not yet implemented.
- C** Slow decay; no solution agreed.
- D** Slow decay; solution agreed but not yet implemented.
- E** Under repair or in fair to good repair, but no user identified; or under threat of vacancy with no obvious new user (applicable only to buildings capable of beneficial use).
- F** Repair scheme in progress and (where applicable) end use or user identified; or functionally redundant buildings with new use agreed but not yet implemented.

NOTE
Last year's priority category is shown in brackets (otherwise, New Entry is noted).

ABBREVIATIONS

CA	Conservation Area
LB	Listed Building
LPA	Local Planning Authority
NP	National Park
RPG	Registered Park and Garden
SM	Scheduled Monument
UA	Unitary Authority
WHS	World Heritage Site



© Historic England

SITE NAME:	Canal enclosure walls to south, Weedon Bec
DESIGNATION:	Listed Building grade II*
CONDITION:	Poor
OCCUPANCY:	N/A
PRIORITY CATEGORY:	A (A)
OWNER TYPE:	Private
LIST ENTRY NUMBER:	1281680

Canal walls, early C19. Part of an extraordinary military complex built during the Napoleonic era. Brickwork is falling away, copings missing, damaged by vegetation growth, in need of repointing. The whole site was underused for many years and was left in poor condition. It was sold in early 2013 and is now home to various businesses. The owner is considering further development. A condition survey of the most at risk elements of the site was carried out with the support of a Historic England grant. A repair strategy is being formulated.

Contact: Ben Robinson 07823 327796



© Historic England

SITE NAME:	Outer wall and north west bastion, Weedon Bec
DESIGNATION:	Listed Building grade II*
CONDITION:	Poor
OCCUPANCY:	N/A
PRIORITY CATEGORY:	A (A)
OWNER TYPE:	Private
LIST ENTRY NUMBER:	1076512

Defensive walls and bastions, early C19. Part of an extraordinary military complex built during the Napoleonic era. Brickwork is falling away, damaged by vegetation growth, in need of repointing. The whole site was underused for many years and was left in poor condition. It was sold in early 2013 and is now home to various businesses. The owner is considering further development. A condition survey of the most at risk elements of the site was carried out with the support of a Historic England grant. A repair strategy is being formulated.

Contact: Ben Robinson 07823 327796



© Historic England

SITE NAME:	Outer wall and south east bastion, Bridge Street, Lower Weedon, Weedon Bec
DESIGNATION:	Listed Building grade II*
CONDITION:	Poor
OCCUPANCY:	N/A
PRIORITY CATEGORY:	A (A)
OWNER TYPE:	Private
LIST ENTRY NUMBER:	1342980

Defensive walls and bastions, early C19. Part of an extraordinary military complex built during the Napoleonic era. The whole site was underused for many years and was left in poor condition. It was sold in early 2013 and is now home to various businesses. The owner is considering further development. A condition survey of the most at risk elements of the site was carried out with the support of a Historic England grant. A repair strategy is being formulated.

Contact: Ben Robinson 07823 327796



© Historic England

SITE NAME:	Outer walls and north east bastion, Bridge Street, Lower Weedon, Weedon Bec
DESIGNATION:	Listed Building grade II*
CONDITION:	Poor
OCCUPANCY:	N/A
PRIORITY CATEGORY:	A (A)
OWNER TYPE:	Private
LIST ENTRY NUMBER:	1281700

Defensive walls and bastions, early C19. Part of an extraordinary military complex built during the Napoleonic era. The whole site was underused for many years and was left in poor condition. It was sold in early 2013 and is now home to various businesses. The owner is considering further development. A condition survey of the most at risk elements of the site was carried out with the support of a Historic England grant. A repair strategy is being formulated.

Contact: Ben Robinson 07823 327796



© Historic England

SITE NAME:	West lodge, Weedon Depot, Bridge Street, Lower Weedon, Weedon Bec
DESIGNATION:	Listed Building grade II*
CONDITION:	Fair
OCCUPANCY:	Part occupied/part in use
PRIORITY CATEGORY:	F (F)
OWNER TYPE:	Private
LIST ENTRY NUMBER:	1203443

Lodge/gatehouse, early C19. Part of an extraordinary military complex built during the Napoleonic era. All structural repairs now complete and external steps reinstated. Building fully weathertight and recently in business use, but now vacant. The whole site was underused for many years and was left in poor condition. It was sold in early 2013 and is now home to various businesses. The owner is considering further development. A condition survey of the most at risk elements of the site was carried out with the support of a Historic England grant. A repair strategy is being formulated.

Contact: Ben Robinson 07823 327796

PRIORITY CATEGORIES

- A** Immediate risk of further rapid deterioration or loss of fabric; no solution agreed.
B Immediate risk of further rapid deterioration or loss of fabric; solution agreed but not yet implemented.
C Slow decay; no solution agreed.

- D** Slow decay; solution agreed but not yet implemented.
E Under repair or in fair to good repair, but no user identified; or under threat of vacancy with no obvious new user (applicable only to buildings capable of beneficial use).

- F** Repair scheme in progress and (where applicable) end use or user identified; or functionally redundant buildings with new use agreed but not yet implemented.

NOTE
 Last year's priority category is shown in brackets (otherwise, New Entry is noted).

ABBREVIATIONS

CA	Conservation Area
LB	Listed Building
LPA	Local Planning Authority
NP	National Park
RPG	Registered Park and Garden
SM	Scheduled Monument
UA	Unitary Authority
WHS	World Heritage Site



© Historic England

SITE NAME:	Gate arch south of south front of Manor House, Winwick Manor, Winwick
DESIGNATION:	Listed Building grade II*
CONDITION:	Fair
OCCUPANCY:	N/A
PRIORITY CATEGORY:	D (D)
OWNER TYPE:	Private
LIST ENTRY NUMBER:	1278961

Gate arch, early C17, constructed of limestone ashlar. Some open joints and stonework decay. There is a gradual loss of decorative details from natural erosion. Repairs planned but not yet implemented.

Contact: Ben Robinson 07823 327796



© Historic England

SITE NAME:	Church of All Saints, Church Lane, Clipston
DESIGNATION:	Listed Place of Worship grade I
CONDITION:	Poor
PRIORITY CATEGORY:	C (C)
OWNER TYPE:	Religious organisation
LIST ENTRY NUMBER:	1067033

Early C13 church in ironstone and limestone with broach stone spire; contains monuments to the Buswells. The tower was rebuilt in the restoration of 1884-85. Aisled nave, the south aisle and vestry have tall three-light windows and plain glass. A C20 extension provides chapel, kitchen and WCs. The south aisle roof is leaking and external drainage is defective. The church is damp internally. Listed Places of Worship Roof Repair Fund grant repairs were completed in 2018, but further repairs are required.

Contact: Ben Robinson 07823 327796



© Historic England

SITE NAME:	Church of St Denys, Clipston Road, Kelmarsh
DESIGNATION:	Listed Place of Worship grade II*
CONDITION:	Very bad
PRIORITY CATEGORY:	A (New entry)
OWNER TYPE:	Religious organisation
LIST ENTRY NUMBER:	1370062

Church of C14 origin with C19 work by JK Colling constructed of regular coursed lias and limestone. Nave, chancel, north aisle and west tower. There is extensive cracking to the east end of the chancel and the east window. Cracking is also evident to the east and north elevations of the north aisle. The interior shows further signs of movement with the Sir John Hanbury wall monument now open jointed. Rainwater goods are in need of maintenance. Repairs to address movement were previously undertaken. The PCC are keen to effect repairs.

Contact: Hanna Good 07825 318060



© Historic England

SITE NAME:	Church of All Saints, Daventry Road, Norton
DESIGNATION:	Listed Place of Worship grade I
CONDITION:	Poor
PRIORITY CATEGORY:	C (C)
OWNER TYPE:	Religious organisation
LIST ENTRY NUMBER:	1076507

A large ironstone church whose tower dates from C13; its C16 and C17 history is connected with Norton Hall which was demolished 1945. Internally a fine C18 three-storey west screen, as high as the nave, and many monuments. South aisle stained glass by Willement c1850. The condition of high level stonework is very bad, and below ground rainwater disposal is not functional and urgently needs repair. The condition of the windows is poor with broken glass and deteriorating stonework. The interior is damp. The church has been the subject of heritage crime.

Contact: Hanna Good 07825 318060



© Historic England

SITE NAME:	Church of St Michael, Stowe IX Churches
DESIGNATION:	Listed Place of Worship grade I
CONDITION:	Poor
PRIORITY CATEGORY:	C (C)
OWNER TYPE:	Religious organisation
LIST ENTRY NUMBER:	1343558

Church, with tall Saxon west tower, nave, chancel, north and south aisles, south porch. Body of church rebuilt in 1639 and again in 1859. The render to the tower is in poor condition and has detached in several places. There is some cracking to the chancel over the south arcade wall, possibly related to minor ground movement. The south aisle roof is leaking and valley gutter linings need repair. A small fundraising group has been established and sources of funding are being explored.

Contact: Hanna Good 07825 318060

PRIORITY CATEGORIES

- A** Immediate risk of further rapid deterioration or loss of fabric; no solution agreed.
- B** Immediate risk of further rapid deterioration or loss of fabric; solution agreed but not yet implemented.
- C** Slow decay; no solution agreed.
- D** Slow decay; solution agreed but not yet implemented.
- E** Under repair or in fair to good repair, but no user identified; or under threat of vacancy with no obvious new user (applicable only to buildings capable of beneficial use).
- F** Repair scheme in progress and (where applicable) end use or user identified; or functionally redundant buildings with new use agreed but not yet implemented.

NOTE
Last year's priority category is shown in brackets (otherwise, New Entry is noted).

ABBREVIATIONS

- CA** Conservation Area
- LB** Listed Building
- LPA** Local Planning Authority
- NP** National Park
- RPG** Registered Park and Garden
- SM** Scheduled Monument
- UA** Unitary Authority
- WHS** World Heritage Site



© Historic England

SITE NAME:	Church of St Peter and St Paul, Church Lane, Watford
DESIGNATION:	Listed Place of Worship grade I
CONDITION:	Very bad
PRIORITY CATEGORY:	F (A)
OWNER TYPE:	Religious organisation
LIST ENTRY NUMBER:	1077018

Church, C14 origin with C15 and C18 work. Restored C19. Masonry is a combination of ironstone and sandstone. There is significant weathering of masonry and mortars. Urgent tower and some drainage repairs, jointly funded by Historic England/National Lottery Heritage Fund, were completed late 2013 but further drainage, low level masonry repairs and chancel roof repairs are required. There is some damp internally and some areas of flooring may require specialist cleaning. The church has been the victim of heritage crime. A NLHF grant was awarded in 2017 with repairs due to complete by late 2019.

Contact: Amanda White 0121 625 6888

SITE NAME:	Univallate hillfort 250m south and a bowl barrow 300m south east of Castle Dykes Farm, Farthingstone		
DESIGNATION:	Scheduled Monument	LIST ENTRY NUMBER:	1018857
CONDITION:	Extensive significant problems	TREND:	Declining
PRINCIPAL VULNERABILITY:	Arable ploughing	NEW ENTRY?:	No
OWNER TYPE:	Private	CONTACT:	Ben Robinson 07823 327796

SITE NAME:	Two bowl barrows and a henge 600m east of Mill Hill Farm, Naseby		
DESIGNATION:	Scheduled Monument	LIST ENTRY NUMBER:	1012148
CONDITION:	Extensive significant problems	TREND:	Declining
PRINCIPAL VULNERABILITY:	Arable ploughing	NEW ENTRY?:	No
OWNER TYPE:	Private	CONTACT:	Ben Robinson 07823 327796

SITE NAME:	Site of Bannaventa, Norton / Whilton		
DESIGNATION:	Scheduled Monument	LIST ENTRY NUMBER:	1003879
CONDITION:	Extensive significant problems	TREND:	Declining
PRINCIPAL VULNERABILITY:	Arable ploughing	NEW ENTRY?:	No
OWNER TYPE:	Private	CONTACT:	Ben Robinson 07823 327796

EAST NORTHAMPTONSHIRE



© Historic England

SITE NAME:	Apethorpe Palace, Apethorpe
DESIGNATION:	Listed Building grade I, RPG grade II
CONDITION:	Fair
OCCUPANCY:	Part occupied/part in use
PRIORITY CATEGORY:	F (F)
OWNER TYPE:	Private
LIST ENTRY NUMBER:	1040083

Country house, late C15/early C17. Following Public Inquiry in 2004 the Secretary of State confirmed the Compulsory Purchase Order. Historic England took possession of the site in September 2004 and carried out a programme of repairs over the following decade. The building was purchased by a private buyer in 2015. Intrusive former school buildings have been demolished and an extensive programme of further repairs and renovations is currently underway, including reversal of harmful alterations carried out by the school. Public access for 50 days a year is managed by English Heritage.

Contact: Dale Dishon 0121 625 6870



© Historic England

SITE NAME:	Ashton Mill, Oundle Road, Ashton
DESIGNATION:	Listed Building grade II*, CA
CONDITION:	Fair
OCCUPANCY:	Vacant/not in use
PRIORITY CATEGORY:	C (C)
OWNER TYPE:	Commercial company
LIST ENTRY NUMBER:	1040278

Former water-powered corn mill, adapted circa 1900 to form electricity-generating and water-pumping station for the Ashton Estate. Housed the Dragonfly Museum until 2001, since unoccupied. Historic England grant aided localised urgent repairs of building fabric in 2014/15 and urgent mill machinery repairs in early 2016. The building remains unused and suffers occasional heritage crime.

Contact: Dale Dishon 0121 625 6870

PRIORITY CATEGORIES

- A** Immediate risk of further rapid deterioration or loss of fabric; no solution agreed.
- B** Immediate risk of further rapid deterioration or loss of fabric; solution agreed but not yet implemented.
- C** Slow decay; no solution agreed.
- D** Slow decay; solution agreed but not yet implemented.
- E** Under repair or in fair to good repair, but no user identified; or under threat of vacancy with no obvious new user (applicable only to buildings capable of beneficial use).
- F** Repair scheme in progress and (where applicable) end use or user identified; or functionally redundant buildings with new use agreed but not yet implemented.

NOTE
Last year's priority category is shown in brackets (otherwise, New Entry is noted).

ABBREVIATIONS

CA	Conservation Area
LB	Listed Building
LPA	Local Planning Authority
NP	National Park
RPG	Registered Park and Garden
SM	Scheduled Monument
UA	Unitary Authority
WHS	World Heritage Site



© Historic England

SITE NAME:	Barnwell Castle, Barnwell
DESIGNATION:	Listed Building grade I, RPG grade II, SM, CA
CONDITION:	Poor
OCCUPANCY:	N/A
PRIORITY CATEGORY:	C (C)
OWNER TYPE:	Private
LIST ENTRY NUMBER:	1294426

The ruins of a fortified residence dating to the mid C13, built on a quadrangular plan with corner towers and a gatehouse entrance. Despite the demolition of its internal buildings in the late C17, Barnwell Castle survives in a remarkably complete form. In recent years vegetation growth and deterioration of the local limestone, especially where wall cores are exposed, has led to fabric loss and vulnerability to localised collapse. Following advice from Historic England, the owner has appointed a Lead Advisor to undertake a condition survey as a first step in identifying repair needs.

Contact: Ben Robinson 07823 327796



© Historic England

SITE NAME:	Lilford Hall, Lilford-cum-Wigsthorpe
DESIGNATION:	Listed Building grade I
CONDITION:	Poor
OCCUPANCY:	Part occupied/part in use
PRIORITY CATEGORY:	C (C)
OWNER TYPE:	Private
LIST ENTRY NUMBER:	1189554

Country house, 1635 and 1656, extended and altered in C18 by Henry Flitcroft and in C19 and early C20. The roof covering is in poor condition leading to water ingress and distress to the upper storeys. The front bays require structural attention. Some repairs have been carried out, but further works, notably to the roofs and stables, are now required.

Contact: Ben Robinson 07823 327796



© Historic England

SITE NAME:	Dovecote on site of manor house and gardens, Wakerley
DESIGNATION:	Scheduled Monument, part in CA
CONDITION:	Poor
OCCUPANCY:	N/A
PRIORITY CATEGORY:	A (A)
OWNER TYPE:	Other not for profit group
LIST ENTRY NUMBER:	1003626

Roofless ruin of rectangular stone dovecote, C16-C18. Stone nesting boxes with alighting steps inside. Partial collapse of the internal east wall nesting boxes has occurred and the wall to the north has collapsed to a few courses above ground level. There is evidence of structural instability to the south and east elevations. It is likely that livestock is contributing to the displacement of stonework.

Contact: Hanna Good 07825 318060




© J. Brecon/Diocese of Peterborough

SITE NAME:	Church of St Nicholas, Main Street, Bulwick
DESIGNATION:	Listed Place of Worship grade I, CA
CONDITION:	Poor
PRIORITY CATEGORY:	C (C)
OWNER TYPE:	Religious organisation
LIST ENTRY NUMBER:	1191576

Mainly C13 and C14 church, restored 1870 by Slater & Carpenter. Rainwater goods are in poor condition and many leak badly, with some sections broken. Maintenance or repair is urgently needed. Some gutters are blocked with grass and vegetation. External drainage and water dispersal in general is poor, with ineffective drainage channels contributing to dampness internally. Some evidence of leaks to the nave and south aisle roofs, and the chancel ridge is also letting in water. Sources of grant funding for repairs are being explored.

Contact: Hanna Good 07825 318060



© J. Brecon/Diocese of Peterborough

SITE NAME:	Church of St Peter, Berrister Place, Raunds
DESIGNATION:	Listed Place of Worship grade I
CONDITION:	Poor
PRIORITY CATEGORY:	C (E)
OWNER TYPE:	Religious organisation
LIST ENTRY NUMBER:	1192206

Large urban church of C12-C13 and C14 with important wall paintings. Restored C19. There is a history of movement at the west end and, by 2013, the northwest corner of the north aisle had settled and the south aisle required tying. Wall paintings had deteriorated as a result of water ingress and or movement. Monitoring suggested no significant on-going movement but localised underpinning of the north aisle was agreed. A National Lottery Heritage Fund Grants for Places of Worship grant was awarded mid-2017 and repairs were completed in 2018. There are some outstanding drainage issues.

Contact: Amanda White 0121 625 6888

PRIORITY CATEGORIES

- A** Immediate risk of further rapid deterioration or loss of fabric; no solution agreed.
- B** Immediate risk of further rapid deterioration or loss of fabric; solution agreed but not yet implemented.
- C** Slow decay; no solution agreed.
- D** Slow decay; solution agreed but not yet implemented.
- E** Under repair or in fair to good repair, but no user identified; or under threat of vacancy with no obvious new user (applicable only to buildings capable of beneficial use).
- F** Repair scheme in progress and (where applicable) end use or user identified; or functionally redundant buildings with new use agreed but not yet implemented.

NOTE
Last year's priority category is shown in brackets (otherwise, New Entry is noted).

ABBREVIATIONS

CA	Conservation Area
LB	Listed Building
LPA	Local Planning Authority
NP	National Park
RPG	Registered Park and Garden
SM	Scheduled Monument
UA	Unitary Authority
WHS	World Heritage Site



© Historic England

SITE NAME:	Church of St Lawrence, Church Street, Stanwick
DESIGNATION:	Listed Place of Worship grade I
CONDITION:	Poor
PRIORITY CATEGORY:	C (B)
OWNER TYPE:	Religious organisation
LIST ENTRY NUMBER:	1192232

Church. C13 and C14, restored 1858. Regular coursed and squared coursed limestone with ashlar spire. Nave, chancel, south aisle, organ chamber and vestry, south porch and west tower. New roof structure and covering added to nave in 1858. The nave has a steep gabled roof with Collyweston slates laid in diminishing courses, castellated ashlar parapet and gable finial. Collyweston slates are now reaching the end of their serviceable life and require replacement to prevent water ingress.

Contact: Amanda White 0121 625 6888



© IoE. Mr Roger Ashley

SITE NAME:	Church of St Mary Magdalene, Main Street, Yarwell
DESIGNATION:	Listed Place of Worship grade II*
CONDITION:	Poor
PRIORITY CATEGORY:	A (New entry)
OWNER TYPE:	Religious organisation
LIST ENTRY NUMBER:	1225878

Church of C13 origins, restored 1892. The tower was remodelled C18, aisles removed 1782. Squared course limestone part banded with ashlar and with ashlar dressing. The chancel was thatched until 1892. The church has been subject to heritage crime. The Parochial Church Council are keen to effect repairs.

Contact: Hanna Good 07825 318060

SITE NAME:	Crow Hill Iron Age hillfort with associated Iron Age, Roman and Medieval settlements, Irthlingborough		
DESIGNATION:	Scheduled Monument	LIST ENTRY NUMBER:	1013267
CONDITION:	Extensive significant problems	TREND:	Declining
PRINCIPAL VULNERABILITY:	Arable ploughing	NEW ENTRY?:	No
OWNER TYPE:	Private	CONTACT:	Ben Robinson 07823 327796

SITE NAME:	Roman villa, Little Addington		
DESIGNATION:	Scheduled Monument	LIST ENTRY NUMBER:	1003630
CONDITION:	Extensive significant problems	TREND:	Declining
PRINCIPAL VULNERABILITY:	Arable ploughing	NEW ENTRY?:	No
OWNER TYPE:	Private	CONTACT:	Ben Robinson 07823 327796

KETTERING



© Historic England

SITE NAME:	Dovecote, circa 160 metres north east of Newton Field Centre, Newton and Little Oakley
DESIGNATION:	Listed Building grade I, SM
CONDITION:	Poor
OCCUPANCY:	Vacant/not in use
PRIORITY CATEGORY:	C (C)
OWNER TYPE:	Private
LIST ENTRY NUMBER:	1192042

An exceptionally large late C16/early C17 dovecote of squared coursed limestone, closely laid in tight courses, with stone slate roof and hipped lanterns. Central coping ornamented with Tresham trefoils. Two low round-headed and chamfered doors; one retains its heavy double-rebated door. Interior has around 2000 nesting boxes in two lofty chambers. Masonry is generally in fair order albeit there are a few isolated missing stones. Roof slates and lanterns are in poor condition. Some patch roof repairs undertaken in 2015 but re-roofing is required. Recently the subject of a re-use study.

Contact: Ben Robinson 07823 327796

PRIORITY CATEGORIES

- A** Immediate risk of further rapid deterioration or loss of fabric; no solution agreed.
- B** Immediate risk of further rapid deterioration or loss of fabric; solution agreed but not yet implemented.
- C** Slow decay; no solution agreed.
- D** Slow decay; solution agreed but not yet implemented.
- E** Under repair or in fair to good repair, but no user identified; or under threat of vacancy with no obvious new user (applicable only to buildings capable of beneficial use).
- F** Repair scheme in progress and (where applicable) end use or user identified; or functionally redundant buildings with new use agreed but not yet implemented.

NOTE
Last year's priority category is shown in brackets (otherwise, New Entry is noted).

ABBREVIATIONS

CA	Conservation Area
LB	Listed Building
LPA	Local Planning Authority
NP	National Park
RPG	Registered Park and Garden
SM	Scheduled Monument
UA	Unitary Authority
WHS	World Heritage Site

NORTHAMPTON



© Historic England

SITE NAME:	The Eleanor Cross
DESIGNATION:	Listed Building grade I, SM, RB
CONDITION:	Poor
OCCUPANCY:	N/A
PRIORITY CATEGORY:	F (D)
OWNER TYPE:	Local authority
LIST ENTRY NUMBER:	1039797

Eleanor Cross constructed between 1291 and 1294 by the King Edward I's master mason, John of Battle, with sculptural work by William of Ireland, as memorial to Queen Eleanor of Castile, close to a stopping point of her funeral procession at Delapre Abbey. Major restorations in 1713 and 1840, and repairs carried out subsequently up to the 1980s. Historic England has awarded a Repair Grant and works will be completed in 2019.

Contact: Ben Robinson 07823 327796



© Historic England

SITE NAME:	8, 8a, 9 and 9a, George Row
DESIGNATION:	Listed Building grade II*, CA
CONDITION:	Poor
OCCUPANCY:	Occupied/in use
PRIORITY CATEGORY:	C (C)
OWNER TYPE:	Private
LIST ENTRY NUMBER:	1039667

The Northampton & County Club occupies one of the town's most important buildings. Its medieval vaulted cellars survived the Great Fire of Northampton in 1675. The building later became Northampton's first Infirmary. There is a notable C17 staircase and ceiling and a C19 billiards room. The building suffers from cumulative alterations, under-use and lack of repair, especially to its rear C18 stone elevations. A condition survey and options appraisal were completed with Historic England funding in 2014. A public cafe operates in the Club premises.

Contact: Ben Robinson 07823 327796



© Peterborough DAC

SITE NAME:	Church of St Andrew, Church Walk, Billing, Billing
DESIGNATION:	Listed Place of Worship grade I, CA
CONDITION:	Poor
PRIORITY CATEGORY:	D (New entry)
OWNER TYPE:	Religious organisation
LIST ENTRY NUMBER:	1039722

Church dating from C12 with C13-14 phases. The church was partially rebuilt after 1759, further restoration took place in 1867 by EF Law. Constructed from course stone rubble with the exception of the North Chapel which is ashlar. The church has been the subject of Heritage Crime. Temporary roof coverings are in place on a number of roofs. Water is penetrating the interior of the building. Some localised repointing is necessary. A National Lottery Heritage Fund Heritage Grant was awarded in Spring 2019 to repair the roofs. Repairs are anticipated to start late 2019.

Contact: Hanna Good 07825 318060

SITE NAME:	Multivallate hillfort at Hunsbury Hill	LIST ENTRY NUMBER:	1012150
DESIGNATION:	Scheduled Monument	TREND:	Declining
CONDITION:	Extensive significant problems	NEW ENTRY?:	No
PRINCIPAL VULNERABILITY:	Scrub/tree growth	CONTACT:	Ben Robinson 07823 327796
OWNER TYPE:	Local authority		

SITE NAME:	St Crispin Hospital, Upton, Upton	NEW ENTRY?:	No
DESIGNATION:	Conservation Area, 2 LBs	TREND:	Deteriorating significantly
CONDITION:	Very bad	CONTACT:	Anne Ross (LPA) 01604 837787
VULNERABILITY:	Medium		

SOUTH NORTHAMPTONSHIRE



© Historic England

SITE NAME:	Terrace gardens, Castle Ashby Park, Castle Ashby
DESIGNATION:	Listed Building grade II*, RPG grade I, part in CA
CONDITION:	Very bad
OCCUPANCY:	N/A
PRIORITY CATEGORY:	A (A)
OWNER TYPE:	Private
LIST ENTRY NUMBER:	1189676

Terraced gardens, 1864, to north and east of Castle Ashby House. Designed by WB Thomas with decorated Blashfield terracotta balustrading and other features. Balustrade in very poor state and has largely been dismantled or lost. Large sections of replacement with Jesmonite artificial replica. End bastion section and fountains still intact. Condition survey and structural investigation being undertaken to inform management actions.

Contact: Dale Dishon 0121 625 6870

PRIORITY CATEGORIES

- A** Immediate risk of further rapid deterioration or loss of fabric; no solution agreed.
- B** Immediate risk of further rapid deterioration or loss of fabric; solution agreed but not yet implemented.
- C** Slow decay; no solution agreed.
- D** Slow decay; solution agreed but not yet implemented.
- E** Under repair or in fair to good repair, but no user identified; or under threat of vacancy with no obvious new user (applicable only to buildings capable of beneficial use).
- F** Repair scheme in progress and (where applicable) end use or user identified; or functionally redundant buildings with new use agreed but not yet implemented.

NOTE
Last year's priority category is shown in brackets (otherwise, New Entry is noted).

ABBREVIATIONS

CA	Conservation Area
LB	Listed Building
LPA	Local Planning Authority
NP	National Park
RPG	Registered Park and Garden
SM	Scheduled Monument
UA	Unitary Authority
WHS	World Heritage Site



© Historic England

SITE NAME:	Church of St Mary, Horton, Hackleton
DESIGNATION:	Listed Building grade II*
CONDITION:	Poor
OCCUPANCY:	Vacant/not in use
PRIORITY CATEGORY:	C (C)
OWNER TYPE:	Religious organisation
LIST ENTRY NUMBER:	1190174

Former church, C13 and C14 fabric, repaired and altered c1720 at the expense of the Earl of Halifax. There is a known history of seasonal structural movement, and internal plasterwork has fallen as a result. Rainwater goods are in very bad condition. There are areas of poor stonework, such as to the tower and areas affected by leaking gutters. The chancel roof covering is in poor condition, with slipped and missing slates. The building is being marketed as a residential property by the Church Commissioners. Historic England is advising on conversion proposals.

Contact: Ben Robinson 07823 327796



© Historic England

SITE NAME:	Astwell Castle Farm (Gatehouse Tower), Helmdon
DESIGNATION:	Scheduled Monument
CONDITION:	Poor
OCCUPANCY:	Vacant/not in use
PRIORITY CATEGORY:	B (B)
OWNER TYPE:	Private
LIST ENTRY NUMBER:	1003902

The three storey gatehouse tower with stair and garderobe turrets originally formed the east range of a moated courtyard house and now represents the sole standing remains of the C15 house incorporated into an early C17 manor house. A condition survey has identified the level of intervention required to repair structural defects including significant cracking in the tower. There has been a partial collapse of the north store roof since last inspected. The historic buildings, farmyard and around 30 acres of surrounding land are being marketed.

Contact: Ben Robinson 07823 327796



© Historic England

SITE NAME:	Stable block and outbuildings at Wakefield Lodge, Potterspury
DESIGNATION:	Listed Building grade II*, RPG grade II
CONDITION:	Fair
OCCUPANCY:	Part occupied/part in use
PRIORITY CATEGORY:	F (D)
OWNER TYPE:	Private
LIST ENTRY NUMBER:	1190683

Stable block, outbuildings and attached walls and gate piers. Mid C18. Outbuildings now dwelling. Stable block has been re-roofed and is watertight. Interior finishes in poor condition. Repair works been carried out to the exterior, including replacement of eroded stone window cills and repair/redecoration of some of the timber windows. Further repairs anticipated.

Contact: Dale Dishon 0121 625 6870



© Historic England

SITE NAME:	Church of St John the Baptist, Church Road, Boddington
DESIGNATION:	Listed Place of Worship grade I
CONDITION:	Poor
PRIORITY CATEGORY:	C (C)
OWNER TYPE:	Religious organisation
LIST ENTRY NUMBER:	1041214

C13, C14 and C17 church, comprising aisled nave, chancel, south transept and C14 three-stage west tower, all of squared coursed ironstone. Square-headed windows to north and south and clerestories with reticulated, cusping and quatrefoil tracery. The four bay nave arcade has alternate round and octagonal piers. The nave roof of C19 has C14 corbels. Ground drainage is poor, church is damp internally. Hood moulds and other protective stonework are in poor condition; window tracery is spalling and needs conservation. A condition survey has been produced. The PCC is keen to effect repairs.

Contact: Hanna Good 07825 318060



© Historic England

SITE NAME:	Church of St Peter and St Paul, Church Lane, Chacombe
DESIGNATION:	Listed Place of Worship grade I, CA
CONDITION:	Very bad
PRIORITY CATEGORY:	A (A)
OWNER TYPE:	Religious organisation
LIST ENTRY NUMBER:	1041190

C14 church. Probably all one build but some later windows. C14 wall painting depicting Crucifixion of St Peter; possibly more undiscovered. Generally well maintained but building fabric damaged and on-going water ingress; several roofs require repair. Rainwater goods require attention. Possible isolated structural issues to chancel and south aisle requires inspection and monitoring. The building has been subject to heritage crime. Extremely limited funds available to undertake repairs. Diocese assisting PCC to explore funding options.

Contact: Hanna Good 07825 318060

PRIORITY CATEGORIES

- A** Immediate risk of further rapid deterioration or loss of fabric; no solution agreed.
- B** Immediate risk of further rapid deterioration or loss of fabric; solution agreed but not yet implemented.
- C** Slow decay; no solution agreed.
- D** Slow decay; solution agreed but not yet implemented.
- E** Under repair or in fair to good repair, but no user identified; or under threat of vacancy with no obvious new user (applicable only to buildings capable of beneficial use).
- F** Repair scheme in progress and (where applicable) end use or user identified; or functionally redundant buildings with new use agreed but not yet implemented.

NOTE
Last year's priority category is shown in brackets (otherwise, New Entry is noted).

ABBREVIATIONS

CA	Conservation Area
LB	Listed Building
LPA	Local Planning Authority
NP	National Park
RPG	Registered Park and Garden
SM	Scheduled Monument
UA	Unitary Authority
WHS	World Heritage Site



© Historic England

SITE NAME:	Church of St Luke, Banbury Lane, Cold Higham
DESIGNATION:	Listed Place of Worship grade II*
CONDITION:	Poor
PRIORITY CATEGORY:	C (C)
OWNER TYPE:	Religious organisation
LIST ENTRY NUMBER:	1190319

A small mixed ironstone/ limestone/ brownstone parish church with C13 tower, a saddleback stage added in the C14, with stone slate roof. Chancel rebuilt 1880-82. Structural movement to the east end has occurred leaving the masonry vulnerable to water ingress and there is erosion of all ironstone; this is a particular concern at high level on the tower.

Contact: Hanna Good 07825 318060



© Historic England

SITE NAME:	Church of St Mary the Virgin, Bozenham Mill Lane, Grafton Regis
DESIGNATION:	Listed Place of Worship grade II*, CA
CONDITION:	Very bad
PRIORITY CATEGORY:	B (B)
OWNER TYPE:	Religious organisation
LIST ENTRY NUMBER:	1040819

Church of late C12 origins. The nave and chancel is C13 and the tower is C15. The church was repaired in 1840 and then restored in 1889. Inside the church are important early C15 monuments. The tower roof covering has failed due to age, allowing water ingress into the tower. The roof timbers are decayed, parapet gutters leak and access to the tower roof is dangerous. The south porch roof also leaks and timbers are decaying. The interior is damp due to poor rainwater dispersal and the monuments are suffering. A National Lottery Heritage Fund Grant for Places of Worship grant has been awarded.

Contact: Ben Robinson 07823 327796



© Historic England

SITE NAME:	Church of All Saints, Church Lane, Middleton Cheney
DESIGNATION:	Listed Place of Worship grade I, CA
CONDITION:	Very bad
PRIORITY CATEGORY:	F (A)
OWNER TYPE:	Religious organisation
LIST ENTRY NUMBER:	1371514

A large church, C14 with a Perpendicular tower, restored in 1865 by GG Scott. The nave and chancel roofs are leaking; internal water staining is evident, damaging the painted scheme designed by William Morris. Rainwater goods are in poor condition generally. Some downpipes are heavily rusted, and stonework behind leaking hoppers and pipes has markedly deteriorated. The church has been the victim of heritage crime. A National Lottery Heritage Fund Grants for Places of Worship grant was offered in 2017. Works are on site and due to complete late 2019.

Contact: Hanna Good 07825 318060



© Historic England

SITE NAME:	Church of St John the Baptist, High Street South, Tiffield
DESIGNATION:	Listed Place of Worship grade II*, CA
CONDITION:	Poor
PRIORITY CATEGORY:	C (C)
OWNER TYPE:	Religious organisation
LIST ENTRY NUMBER:	1040916

Church. C13 and C14. Restored, south aisle and porch added 1859 by EF Law; further restoration and rebuilding 1873 by HC Vernon. High level stonework repairs are needed to the tower; some sections of the hood moulds of the belfry window are missing. There are some slipped slates on the nave and chancel roof with many tangles visible and missing detailing on the ridge tiles. There are numerous open joints to the perimeter drainage channel and the rainwater goods are largely inadequate. Some repairs have been carried out. Sources of grant funding are being explored.

Contact: Hanna Good 07825 318060



© Historic England

SITE NAME:	Church of St Andrew, High Street, Yardley Hastings
DESIGNATION:	Listed Place of Worship grade II*, CA
CONDITION:	Very bad
PRIORITY CATEGORY:	F (D)
OWNER TYPE:	Religious organisation
LIST ENTRY NUMBER:	1041535

A lofty church with short early C13 west tower and C14 arcades. Under restoration in 1883-8 the chancel, both aisles and south porch were rebuilt. The nave and north aisle roof coverings are failing, admitting rainwater to the interior. High level parapet stonework is unstable and some pieces have been taken down for safekeeping. The church was awarded a National Lottery Heritage Fund Grant for Places of Worship in early 2019 to make the building watertight and to tackle the high level stonework.

Contact: Hanna Good 07825 318060

PRIORITY CATEGORIES

- A** Immediate risk of further rapid deterioration or loss of fabric; no solution agreed.
- B** Immediate risk of further rapid deterioration or loss of fabric; solution agreed but not yet implemented.
- C** Slow decay; no solution agreed.
- D** Slow decay; solution agreed but not yet implemented.
- E** Under repair or in fair to good repair, but no user identified; or under threat of vacancy with no obvious new user (applicable only to buildings capable of beneficial use).
- F** Repair scheme in progress and (where applicable) end use or user identified; or functionally redundant buildings with new use agreed but not yet implemented.

NOTE
Last year's priority category is shown in brackets (otherwise, New Entry is noted).

ABBREVIATIONS

CA	Conservation Area
LB	Listed Building
LPA	Local Planning Authority
NP	National Park
RPG	Registered Park and Garden
SM	Scheduled Monument
UA	Unitary Authority
WHS	World Heritage Site

SITE NAME:	Roman villa, Chipping Warden and Edgcote		
DESIGNATION:	Scheduled Monument	LIST ENTRY NUMBER:	1006616
CONDITION:	Generally satisfactory but with significant localised problems	TREND:	Stable
PRINCIPAL VULNERABILITY:	Development requiring planning permission	NEW ENTRY?:	No
OWNER TYPE:	Private	CONTACT:	Ben Robinson 07823 327796
SITE NAME:	Roman villa south east of Cosgrove Hall, Cosgrove		
DESIGNATION:	Scheduled Monument, 2 CAs	LIST ENTRY NUMBER:	1003874
CONDITION:	Extensive significant problems	TREND:	Declining
PRINCIPAL VULNERABILITY:	Arable ploughing	NEW ENTRY?:	No
OWNER TYPE:	Private	CONTACT:	Ben Robinson 07823 327796
SITE NAME:	Roman villa north of Road Hill Farm, Harpole		
DESIGNATION:	Scheduled Monument	LIST ENTRY NUMBER:	1003901
CONDITION:	Extensive significant problems	TREND:	Declining
PRINCIPAL VULNERABILITY:	Arable ploughing	NEW ENTRY?:	No
OWNER TYPE:	Private	CONTACT:	Ben Robinson 07823 327796
SITE NAME:	Roman villa south east of Stokegap Lodge, Stoke Bruerne		
DESIGNATION:	Scheduled Monument	LIST ENTRY NUMBER:	1003878
CONDITION:	Extensive significant problems	TREND:	Declining
PRINCIPAL VULNERABILITY:	Arable ploughing	NEW ENTRY?:	No
OWNER TYPE:	Private	CONTACT:	Ben Robinson 07823 327796
SITE NAME:	Sulgrave bowl barrow, Sulgrave		
DESIGNATION:	Scheduled Monument	LIST ENTRY NUMBER:	1010248
CONDITION:	Extensive significant problems	TREND:	Improving
PRINCIPAL VULNERABILITY:	Animal burrowing - Badger - extensive	NEW ENTRY?:	No
OWNER TYPE:	Private	CONTACT:	Ben Robinson 07823 327796
SITE NAME:	Former World War I National Filling Factory, Banbury, Warkworth		
DESIGNATION:	Scheduled Monument	LIST ENTRY NUMBER:	1409811
CONDITION:	Extensive significant problems	TREND:	Declining
PRINCIPAL VULNERABILITY:	Scrub/tree growth	NEW ENTRY?:	No
OWNER TYPE:	Private	CONTACT:	Ben Robinson 07823 327796
SITE NAME:	Old Stratford		
DESIGNATION:	Conservation Area, 8 LBs	NEW ENTRY?:	No
CONDITION:	Very bad	TREND:	No significant change
VULNERABILITY:	Low	CONTACT:	Mandy Lumb (LPA) 01327 322262

PRIORITY CATEGORIES

- A** Immediate risk of further rapid deterioration or loss of fabric; no solution agreed.
- B** Immediate risk of further rapid deterioration or loss of fabric; solution agreed but not yet implemented.
- C** Slow decay; no solution agreed.
- D** Slow decay; solution agreed but not yet implemented.
- E** Under repair or in fair to good repair, but no user identified; or under threat of vacancy with no obvious new user (applicable only to buildings capable of beneficial use).
- F** Repair scheme in progress and (where applicable) end use or user identified; or functionally redundant buildings with new use agreed but not yet implemented.

NOTE
Last year's priority category is shown in brackets (otherwise, New Entry is noted).

ABBREVIATIONS

CA	Conservation Area
LB	Listed Building
LPA	Local Planning Authority
NP	National Park
RPG	Registered Park and Garden
SM	Scheduled Monument
UA	Unitary Authority
WHS	World Heritage Site

WELLINGBOROUGH



© Historic England

SITE NAME:	Chester House, Higham Road, Irchester
DESIGNATION:	Listed Building grade II*
CONDITION:	Fair
OCCUPANCY:	Vacant/not in use
PRIORITY CATEGORY:	F (F)
OWNER TYPE:	Local authority
LIST ENTRY NUMBER:	1371729

Farmhouse, late C17 and C18. Suffered a serious fire in May 2010, leading to complete loss of the roof and gutting of the interior. Repair of the roof and external envelope was completed in early 2013. A £4m National Lottery Heritage Fund grant was awarded in July 2013 to develop the Chester Farm site (including SM and Grade II farm buildings) for heritage, education and commercial uses. The interior of the house is being restored for use as a cafe, visitor centre and apartment. Works are in progress on site and expected to be completed by spring 2020.

Contact: Dale Dishon 0121 625 6870



© Historic England

SITE NAME:	Church of St Peter and Paul, Main Street, Sywell
DESIGNATION:	Listed Place of Worship grade II*, CA
CONDITION:	Poor
PRIORITY CATEGORY:	D (C)
OWNER TYPE:	Religious organisation
LIST ENTRY NUMBER:	1040676

Church, C12, C13 and C14, with the chancel rebuilt 1862. South aisle and north chapel rebuilt and tower heightened 1870. To ensure long term protection of historic fabric and the interior, including an 1870 organ, new roof coverings are required. The building has been subject to heritage crime. The Parochial Church Council have been fundraising to facilitate repair works.


Contact: Hanna Good 07825 318060

SITE NAME:	Site revealed by aerial photography north of Easton Lodge, Easton Maudit	
DESIGNATION:	Scheduled Monument	LIST ENTRY NUMBER: 1003876
CONDITION:	Extensive significant problems	TREND: Declining
PRINCIPAL VULNERABILITY:	Arable ploughing	NEW ENTRY?: No
OWNER TYPE:	Private	CONTACT: Ben Robinson 07823 327796

SITE NAME:	Romano-British settlement and pottery kilns west of Ecton North Lodge, Ecton / Sywell	
DESIGNATION:	Scheduled Monument	LIST ENTRY NUMBER: 1006636
CONDITION:	Extensive significant problems	TREND: Declining
PRINCIPAL VULNERABILITY:	Arable ploughing	NEW ENTRY?: No
OWNER TYPE:	Private	CONTACT: Ben Robinson 07823 327796

SITE NAME:	Wellingborough Town Centre	
DESIGNATION:	Conservation Area, 93 LBs, SM	NEW ENTRY?: No
CONDITION:	Poor	TREND: Deteriorating
VULNERABILITY:	Low	CONTACT: John Udall (LPA) 01933 231925

NOTTINGHAM, CITY OF (UA)



© Scalett Tutty, Peter Rogan and Associates Ltd

SITE NAME:	Bromley House, 13, 14 and 15, Angel Row
DESIGNATION:	Listed Building grade II*, CA
CONDITION:	Poor
OCCUPANCY:	Occupied/in use
PRIORITY CATEGORY:	D (D)
OWNER TYPE:	Charity (heritage)
LIST ENTRY NUMBER:	1246247

Built in 1752 for George Smith, banker and grandson of the founder of Smith's Bank. A former Georgian town house converted to a subscription library in 1822, which continues to thrive. Includes one of the earliest commercial photographic studios in the country. The building has suffered from water ingress for a long period of time due to a complicated rainwater management system. Historic England grant-aided development work in 2018/19 and repairs commenced in 2019.

Contact: Amanda White 0121 625 6888

PRIORITY CATEGORIES

- A** Immediate risk of further rapid deterioration or loss of fabric; no solution agreed.
- B** Immediate risk of further rapid deterioration or loss of fabric; solution agreed but not yet implemented.
- C** Slow decay; no solution agreed.
- D** Slow decay; solution agreed but not yet implemented.
- E** Under repair or in fair to good repair, but no user identified; or under threat of vacancy with no obvious new user (applicable only to buildings capable of beneficial use).
- F** Repair scheme in progress and (where applicable) end use or user identified; or functionally redundant buildings with new use agreed but not yet implemented.

NOTE
Last year's priority category is shown in brackets (otherwise, New Entry is noted).

ABBREVIATIONS

CA	Conservation Area
LB	Listed Building
LPA	Local Planning Authority
NP	National Park
RPG	Registered Park and Garden
SM	Scheduled Monument
UA	Unitary Authority
WHS	World Heritage Site



© Peter Rogan Associates Ltd

SITE NAME:	Church of St Augustine, Apostle of England, Woodborough Road
DESIGNATION:	Listed Place of Worship grade II
CONDITION:	Very bad
PRIORITY CATEGORY:	C (D)
OWNER TYPE:	Religious organisation
LIST ENTRY NUMBER:	1406263

Church. C20 by John Sidney Brocklesby, commenced 1921. The church displays an accomplished architectural design and interior fixtures and fittings of significant quality, notably the organ of 1740, stained glass and rood screen. Remains unfinished; pitch roofs above the domes and a tower were never built. Plaster, at high risk of containing asbestos, had fallen internally on several occasions. The asbestos was removed following a Listed Places of Worship Roof Repair Grant awarded in 2016. The asphalt covered domes and flat roof continue to leak and are in need of repair.

Contact: Amanda White 0121 625 6888



© Historic England

SITE NAME:	Capitol Bingo and Social Club, Churchfield Lane
DESIGNATION:	Listed Place of Worship grade II
CONDITION:	Very bad
PRIORITY CATEGORY:	A (New entry)
OWNER TYPE:	Religious organisation
LIST ENTRY NUMBER:	1246786

Cinema, now Zionist Church built between 1936-37 by Reginald Cooper. Red brick and reconstituted stone construction. The auditorium retains most of its original features. The roof covering is in a very bad condition and is in need of repair. Water is penetrating the interior and causing damage to the plasterwork. Water dispersal needs to be addressed. Some patch repairs have been undertaken over the years. The building owners are keen to effect repairs and are looking to apply to the National Lottery Heritage Fund.

Contact: Amanda White 0121 625 6888



© Historic England

SITE NAME:	Church of St Mary, High Pavement, Nottingham
DESIGNATION:	Listed Place of Worship grade I, CA
CONDITION:	Poor
PRIORITY CATEGORY:	C (C)
OWNER TYPE:	Religious organisation
LIST ENTRY NUMBER:	1342118

Urban parish church, built to a grand scale. Mostly C15 with a later phase of Victorian restoration by George Gilbert Scott. There are several areas where routine masonry repair work is becoming urgent. In addition, several roofs require repair and the rainwater disposal system is in need of attention to prevent water ingress and decay. A Grant for Places of Worship was offered in 2014 by the National Lottery Heritage Fund enabling the nave roof covering to be repaired. This phase of repairs is now complete. Further works are required.

Contact: Hanna Good 07825 318060



© Historic England

SITE NAME:	Church of St Peter, St Peter's Gate, Nottingham
DESIGNATION:	Listed Place of Worship grade I, CA
CONDITION:	Poor
PRIORITY CATEGORY:	C (C)
OWNER TYPE:	Religious organisation
LIST ENTRY NUMBER:	1255013

A large church in the heart of the city of Nottingham. C12 origins though mainly C15 in date with some C13 and C14 work. Later C19 and C20 additions. The nave and south aisle roof coverings are letting in rainwater despite numerous and extensive patch repairs. New roof coverings are needed. The slated chancel roof is showing signs of slippage and requires repair. Grant fund sources are being explored.

Contact: Amanda White 0121 625 6888



© Historic England

SITE NAME:	Church of St Peter, Hartley Road, Nottingham
DESIGNATION:	Listed Place of Worship grade II
CONDITION:	Poor
PRIORITY CATEGORY:	C (C)
OWNER TYPE:	Religious organisation
LIST ENTRY NUMBER:	1270769

Church, 1812 by Henry Moses Wood in the Early English and Decorated styles. The present building replaced an earlier building, of which little survives. The chancel is later and dates to 1872. The roof coverings generally are in poor condition and water ingress has caused damage to the interior decoration. Broken and leaking rainwater goods have saturated the stonework. The church has been the subject of antisocial behaviour. Grant funding being sought. Recently failed in a bid for a National Lottery Heritage Fund Grants for Places of Worship grant.

Contact: Ben Robinson 07823 327796

PRIORITY CATEGORIES

- A** Immediate risk of further rapid deterioration or loss of fabric; no solution agreed.
- B** Immediate risk of further rapid deterioration or loss of fabric; solution agreed but not yet implemented.
- C** Slow decay; no solution agreed.
- D** Slow decay; solution agreed but not yet implemented.
- E** Under repair or in fair to good repair, but no user identified; or under threat of vacancy with no obvious new user (applicable only to buildings capable of beneficial use).
- F** Repair scheme in progress and (where applicable) end use or user identified; or functionally redundant buildings with new use agreed but not yet implemented.

NOTE
Last year's priority category is shown in brackets (otherwise, New Entry is noted).

ABBREVIATIONS

- CA** Conservation Area
- LB** Listed Building
- LPA** Local Planning Authority
- NP** National Park
- RPG** Registered Park and Garden
- SM** Scheduled Monument
- UA** Unitary Authority
- WHS** World Heritage Site

SITE NAME:	Alfreton Road/Gamble Street, Nottingham		
DESIGNATION:	Conservation Area, 3 LBs	NEW ENTRY?:	No
CONDITION:	Very bad	TREND:	Improving
VULNERABILITY:	Medium	CONTACT:	Thomas Street (LPA) 0115 8764149
SITE NAME:	Bulwell, Nottingham		
DESIGNATION:	Conservation Area, 9 LBs	NEW ENTRY?:	No
CONDITION:	Very bad	TREND:	Improving
VULNERABILITY:	Low	CONTACT:	Thomas Street (LPA) 0115 8764149
SITE NAME:	Canning Circus, Nottingham		
DESIGNATION:	Conservation Area, 25 LBs, RPG grade II	NEW ENTRY?:	No
CONDITION:	Very bad	TREND:	Deteriorating
VULNERABILITY:	Low	CONTACT:	Thomas Street (LPA) 0115 8764149
SITE NAME:	Hine Hall, Nottingham		
DESIGNATION:	Conservation Area	NEW ENTRY?:	No
CONDITION:	Poor	TREND:	Deteriorating
VULNERABILITY:	Low	CONTACT:	Thomas Street (LPA) 0115 8764149
SITE NAME:	Mapperley Hospital, Nottingham		
DESIGNATION:	Conservation Area, LB grade II	NEW ENTRY?:	No
CONDITION:	Very bad	TREND:	Improving
VULNERABILITY:	Low	CONTACT:	Thomas Street (LPA) 0115 8764149
SITE NAME:	New Lenton, Nottingham		
DESIGNATION:	Conservation Area, 8 LBs	NEW ENTRY?:	No
CONDITION:	Very bad	TREND:	Deteriorating
VULNERABILITY:	Low	CONTACT:	Thomas Street (LPA) 0115 8764149
SITE NAME:	Nottingham Canal, Nottingham		
DESIGNATION:	Conservation Area, 8 LBs	NEW ENTRY?:	No
CONDITION:	Very bad	TREND:	Improving significantly
VULNERABILITY:	Low	CONTACT:	Thomas Street (LPA) 0115 8764149
SITE NAME:	Old Market Square, Nottingham		
DESIGNATION:	Conservation Area, 124 LBs, SM	NEW ENTRY?:	No
CONDITION:	Very bad	TREND:	Improving significantly
VULNERABILITY:	Medium	CONTACT:	Thomas Street (LPA) 0115 8764149
SITE NAME:	Old Sneinton, Nottingham		
DESIGNATION:	Conservation Area, 7 LBs	NEW ENTRY?:	No
CONDITION:	Very bad	TREND:	Improving
VULNERABILITY:	Low	CONTACT:	Thomas Street (LPA) 0115 8764149
SITE NAME:	Sneinton Market, Nottingham		
DESIGNATION:	Conservation Area, 9 LBs	NEW ENTRY?:	No
CONDITION:	Very bad	TREND:	Improving significantly
VULNERABILITY:	Low	CONTACT:	Thomas Street (LPA) 0115 8764149

PRIORITY CATEGORIES

- A** Immediate risk of further rapid deterioration or loss of fabric; no solution agreed.
B Immediate risk of further rapid deterioration or loss of fabric; solution agreed but not yet implemented.
C Slow decay; no solution agreed.

- D** Slow decay; solution agreed but not yet implemented.
E Under repair or in fair to good repair, but no user identified; or under threat of vacancy with no obvious new user (applicable only to buildings capable of beneficial use).

- F** Repair scheme in progress and (where applicable) end use or user identified; or functionally redundant buildings with new use agreed but not yet implemented.

NOTE
Last year's priority category is shown in brackets (otherwise, New Entry is noted).

ABBREVIATIONS

CA	Conservation Area
LB	Listed Building
LPA	Local Planning Authority
NP	National Park
RPG	Registered Park and Garden
SM	Scheduled Monument
UA	Unitary Authority
WHS	World Heritage Site

SITE NAME:	Star Buildings, Nottingham		
DESIGNATION:	Conservation Area	NEW ENTRY?:	No
CONDITION:	Very bad	TREND:	Deteriorating
VULNERABILITY:	Low	CONTACT:	Thomas Street (LPA) 0115 8764149

SITE NAME:	The Arboretum, Nottingham		
DESIGNATION:	Conservation Area, 39 LBs, RPG grade II	NEW ENTRY?:	No
CONDITION:	Very bad	TREND:	No significant change
VULNERABILITY:	Low	CONTACT:	Thomas Street (LPA) 0115 8764149

SITE NAME:	The Lace Market, Nottingham		
DESIGNATION:	Conservation Area, 119 LBs, SM	NEW ENTRY?:	No
CONDITION:	Very bad	TREND:	Improving
VULNERABILITY:	Medium	CONTACT:	Thomas Street (LPA) 0115 8764149

SITE NAME:	The Station, Nottingham		
DESIGNATION:	Conservation Area, 5 LBs	NEW ENTRY?:	No
CONDITION:	Very bad	TREND:	Improving significantly
VULNERABILITY:	Low	CONTACT:	Thomas Street (LPA) 0115 8764149

NOTTINGHAMSHIRE**ASHFIELD**

SITE NAME:	Wansley Hall manorial site, Selston		
DESIGNATION:	Scheduled Monument, LB grade II, part in CA	LIST ENTRY NUMBER:	1019869
CONDITION:	Generally satisfactory but with significant localised problems	TREND:	Declining
PRINCIPAL VULNERABILITY:	Collapse	NEW ENTRY?:	No
OWNER TYPE:	Private	CONTACT:	Ben Robinson 07823 327796



© Historic England

SITE NAME:	Annesley Hall, Annesley
DESIGNATION:	Registered Park and Garden grade II*, 5 LBs, 2 SMs
CONDITION:	Generally satisfactory but with significant localised problems
VULNERABILITY:	High
TREND:	Stable
NEW ENTRY?:	No
OWNER TYPE:	Mixed, multiple owners
LIST ENTRY NUMBER:	1001077

C13 park with remains of C13 motte and bailey castle. C17 terraces around the Hall with late C19 garden, pleasure grounds and walled garden. Site at risk due to lack of cohesive management, condition of key listed buildings and internal and external development pressures. The Hall (Grade II) suffered a serious fire in May 2015. An options appraisal and parkland management plan have been completed to help develop a sustainable future for the site and secure its conservation. Options for implementation are being explored. Historic England has provided advice.

Contact: Ben Robinson 07823 327796

SITE NAME:	Sutton in Ashfield Church and Market Place		
DESIGNATION:	Conservation Area, 3 LBs	NEW ENTRY?:	No
CONDITION:	Very bad	TREND:	Improving
VULNERABILITY:	Medium	CONTACT:	Simon Britt (LPA) 01909 533427

PRIORITY CATEGORIES

- A** Immediate risk of further rapid deterioration or loss of fabric; no solution agreed.
- B** Immediate risk of further rapid deterioration or loss of fabric; solution agreed but not yet implemented.
- C** Slow decay; no solution agreed.
- D** Slow decay; solution agreed but not yet implemented.
- E** Under repair or in fair to good repair, but no user identified; or under threat of vacancy with no obvious new user (applicable only to buildings capable of beneficial use).
- F** Repair scheme in progress and (where applicable) end use or user identified; or functionally redundant buildings with new use agreed but not yet implemented.

NOTE
Last year's priority category is shown in brackets (otherwise, New Entry is noted).

ABBREVIATIONS

CA	Conservation Area
LB	Listed Building
LPA	Local Planning Authority
NP	National Park
RPG	Registered Park and Garden
SM	Scheduled Monument
UA	Unitary Authority
WHS	World Heritage Site

BASSETLAW




© Historic England

SITE NAME:	Workshop Priory gatehouse, Cheapside, Worksop
DESIGNATION:	Listed Building grade I, CA
CONDITION:	Poor
OCCUPANCY:	Part occupied/part in use
PRIORITY CATEGORY:	D (D)
OWNER TYPE:	Religious organisation
LIST ENTRY NUMBER:	1045028

Gatehouse, early C14, with a slightly later south porch containing what is believed to be the only surviving English medieval 'walk through' shrine. The gatehouse requires comprehensive repair, as demonstrated by a condition survey funded by grant aid from Historic England. An initial body of repairs focusing on the shrine, funded by a Repair Grant for Places of Worship, was completed summer 2016. Further repairs are needed to the interior, exterior stonework, rainwater goods and statues. Options for future uses and funding possibilities are being explored.

Contact: Ben Robinson 07823 327796




© Historic England

SITE NAME:	Church of St Giles, Main Street, Darlton
DESIGNATION:	Listed Building grade II*
CONDITION:	Very bad
OCCUPANCY:	Vacant/not in use
PRIORITY CATEGORY:	A (A)
OWNER TYPE:	Religious organisation
LIST ENTRY NUMBER:	1212465

Former church, probably early C13. The church was largely rebuilt in 1855 by Hine and Evans, with the chancel rebuilt in 1863. The building has suffered from widespread structural movement with vertical cracks to several elevations. The tiled roofs have numerous defects and the junction between nave and chancel is open to the elements, allowing water to penetrate the building. Rainwater goods are defective, Self-set trees in the valley gutter between the north vestry and chancel and there are blocked hoppers elsewhere, and windows smashed. A scheme for conversion is being considered.

Contact: David Walsh 01472 399976



© Historic England

SITE NAME:	Church of St Oswald, Main Street, Dunham-on-Trent
DESIGNATION:	Listed Building grade I
CONDITION:	Very bad
OCCUPANCY:	Vacant/not in use
PRIORITY CATEGORY:	A (A)
OWNER TYPE:	Religious organisation
LIST ENTRY NUMBER:	1370101

Former church, C15 in origin, and with the exception of the tower all rebuilt in 1862 by TC Hine. There are serious concerns about the tracery work to the very large belfry openings, and the structural integrity is severely compromised in several places. There are localised stonework defects elsewhere. The slated roofs, gutters and downpipes are all in very poor condition. Water ingress is evident in numerous places. The building is being marketed.

Contact: Ben Robinson 07823 327796



© Historic England

SITE NAME:	Church of St Peter, Rectory Lane, Gamston
DESIGNATION:	Listed Building grade I, CA
CONDITION:	Poor
OCCUPANCY:	Vacant/not in use
PRIORITY CATEGORY:	F (F)
OWNER TYPE:	Charity (heritage)
LIST ENTRY NUMBER:	1224125

A disused medieval church, C13, with a C14 tower and C15 clerestory. Chancel rebuilt in 1517 and later restored by GG Scott in 1855. The nave roof south gutter has failed and water ingress over several years has penetrated the wall head. Internally, the south aisle and tower plaster work has been removed to facilitate drying of the fabric; the interior remains in poor condition. There is a pervasive damp problem at low level. Some structural issues exist at the stair turret junction with the nave. The Churches Conservation Trust has begun a programme of repairs which is due to complete in 2020.

Contact: Ben Robinson 07823 327796



© Historic England

SITE NAME:	Hodsock Priory Gatehouse, Hodsock
DESIGNATION:	Listed Building grade I
CONDITION:	Fair
OCCUPANCY:	Vacant/not in use
PRIORITY CATEGORY:	C (C)
OWNER TYPE:	Private
LIST ENTRY NUMBER:	1187689

Early C16 gatehouse and bridge. Imposing entrance to later house with gardens. Whilst the house is occupied and used as a wedding venue, the gatehouse is unused and requires comprehensive maintenance. Historic England has encouraged the development of options for reuse of the gatehouse combined with full repair of the structure. Following the commissioning of a condition survey, essential repairs have now been carried out. Bid to the National Lottery Heritage Fund for educational and restoration works considered.

Contact: David Walsh 01472 399976

PRIORITY CATEGORIES

- A** Immediate risk of further rapid deterioration or loss of fabric; no solution agreed.
B Immediate risk of further rapid deterioration or loss of fabric; solution agreed but not yet implemented.
C Slow decay; no solution agreed.

- D** Slow decay; solution agreed but not yet implemented.
E Under repair or in fair to good repair, but no user identified; or under threat of vacancy with no obvious new user (applicable only to buildings capable of beneficial use).

- F** Repair scheme in progress and (where applicable) end use or user identified; or functionally redundant buildings with new use agreed but not yet implemented.

NOTE
 Last year's priority category is shown in brackets (otherwise, New Entry is noted).

ABBREVIATIONS

CA	Conservation Area
LB	Listed Building
LPA	Local Planning Authority
NP	National Park
RPG	Registered Park and Garden
SM	Scheduled Monument
UA	Unitary Authority
WHS	World Heritage Site



© Historic England

SITE NAME:	Gateway and walls from Manor Farm to churchyard, Torksey Street, Rampton
DESIGNATION:	Listed Building grade I
CONDITION:	Poor
OCCUPANCY:	N/A
PRIORITY CATEGORY:	C (C)
OWNER TYPE:	Private
LIST ENTRY NUMBER:	1276407

Limestone gateway and brick walls, mid C16. Stonework on the south face is very eroded, particularly on decorative plaques and lintel above the gateway; repair is needed. The north face (including plaques) is less eroded, but repointing also needed. The mortar joints to the brick wall are now deeply recessed and in need of repointing. Ivy growth is extensive to walls in particular, and is displacing stone copings.

Contact: Hanna Good 07825 318060



© Historic England

SITE NAME:	East stable and outbuildings at Shireoaks Hall, Thorpe Lane, Shireoaks
DESIGNATION:	Listed Building grade II*, RPG grade II*, SM, 2 CAs
CONDITION:	Poor
OCCUPANCY:	Vacant/not in use
PRIORITY CATEGORY:	C (C)
OWNER TYPE:	Private
LIST ENTRY NUMBER:	1045054

Early C18 stable and outbuildings, possibly by Sir Thomas Hewitt, located to north west of the Hall, and set in C17 and early C18 formal landscape. A pair to the West Stable. Partially renovated but in need of further repair principally to the roof, rainwater goods and joinery; upper floor of outbuilding in very poor condition.

Contact: Hanna Good 07825 318060



© Historic England

SITE NAME:	Shireoaks Hall, Thorpe Lane, Shireoaks
DESIGNATION:	Listed Building grade II*, RPG grade II*, SM, 2 CAs
CONDITION:	Very bad
OCCUPANCY:	Vacant/not in use
PRIORITY CATEGORY:	A (A)
OWNER TYPE:	Private
LIST ENTRY NUMBER:	1370408

Country house, circa 1600 with later alterations, set in remains of C17 and early C18 gardens. Rubble eroded. In need of repointing. Structural cracks, sections of ashlar dressings missing. Some parts unroofed, some windows unglazed/unboarded. North east elevation is partially collapsed and overgrown. Large cracks visible on upper storey raising risk of further significant deterioration and possible collapse.

Contact: Hanna Good 07825 318060



© Historic England

SITE NAME:	West stable at Shireoaks Hall, Thorpe Lane, Shireoaks
DESIGNATION:	Listed Building grade II*, RPG grade II*, SM, 2 CAs
CONDITION:	Poor
OCCUPANCY:	Vacant/not in use
PRIORITY CATEGORY:	C (C)
OWNER TYPE:	Private
LIST ENTRY NUMBER:	1045055

Early C18 stable and outbuildings, possibly by Sir Thomas Hewitt, located to north west of the Hall, and set in C17 and early C18 formal landscape. A pair to the East Stable. Partially renovated but in need of further repairs especially to roof and also stonework of the outbuilding.

Contact: Hanna Good 07825 318060



© Historic England

SITE NAME:	Arch at Serlby Park, Serlby Road, Serlby, Styrrup with Oldcotes
DESIGNATION:	Listed Building grade II*
CONDITION:	Poor
OCCUPANCY:	N/A
PRIORITY CATEGORY:	C (C)
OWNER TYPE:	Private
LIST ENTRY NUMBER:	1224495

Early C18 archway which lies on an axis of Serlby Hall. Dressed coursed rubble stone and brick. The stonework is heavily eroded in places, particularly to the southern elevation and the voussiors. There is extensive open mortar jointing across most elevations. Self-seeded trees require removal, however extensive ivy growth has been removed and cleared from the vicinity of the structure.

Contact: Ben Robinson 07823 327796

PRIORITY CATEGORIES

- A** Immediate risk of further rapid deterioration or loss of fabric; no solution agreed.
- B** Immediate risk of further rapid deterioration or loss of fabric; solution agreed but not yet implemented.
- C** Slow decay; no solution agreed.
- D** Slow decay; solution agreed but not yet implemented.
- E** Under repair or in fair to good repair, but no user identified; or under threat of vacancy with no obvious new user (applicable only to buildings capable of beneficial use).
- F** Repair scheme in progress and (where applicable) end use or user identified; or functionally redundant buildings with new use agreed but not yet implemented.

NOTE
Last year's priority category is shown in brackets (otherwise, New Entry is noted).

ABBREVIATIONS

CA	Conservation Area
LB	Listed Building
LPA	Local Planning Authority
NP	National Park
RPG	Registered Park and Garden
SM	Scheduled Monument
UA	Unitary Authority
WHS	World Heritage Site



© Soul Architects

SITE NAME:	Methodist Church, Grove Street
DESIGNATION:	Listed Place of Worship grade II, CA
CONDITION:	Poor
PRIORITY CATEGORY:	A (A)
OWNER TYPE:	Religious organisation
LIST ENTRY NUMBER:	1393069

Church and meeting rooms of 1880 by Bellamy and Hardy. Part of a plaster ceiling fell in 2014, requiring the closure of the main part of the building. Investigations early in 2015 into the ceiling structure have revealed the likely cause of the problem. In addition, there are concerns about structural movement to the stair tower and this is being monitored. Below ground drainage works may be needed if found to be contributing to movement.

Contact: Ben Robinson 07823 327796



© Historic England

SITE NAME:	Parish Church of St Michael the Archangel, Bridgegate, West Retford
DESIGNATION:	Listed Place of Worship grade II*, CA
CONDITION:	Poor
PRIORITY CATEGORY:	C (C)
OWNER TYPE:	Religious organisation
LIST ENTRY NUMBER:	1370357

Large urban church with tall decorative tower and spire. Earliest sections date to C14 but church extensively restored C19 and extended C20. Masonry is generally in fair condition but there are poor parapet abutment details and various localised repairs are evident. There is significant erosion of jamb stones and jointing to south porch arch and gable. Roof coverings leak at abutments and there is water ingress damage internally. A Listed Places of Worship Roof Repair Fund grant enabled roofs and rainwater goods to be repaired in 2016. Other work is needed.

Contact: Hanna Good 07825 318060



© Historic England

SITE NAME:	Church of St Swithun, Churchgate, East Retford
DESIGNATION:	Listed Place of Worship grade II*, CA
CONDITION:	Poor
PRIORITY CATEGORY:	A (A)
OWNER TYPE:	Religious organisation
LIST ENTRY NUMBER:	1370346

Church in the centre of East Retford. C13 origins, with major rebuilding work in the 1650s following the collapse of the central tower. The church has been suffering from many leaks. Nave and aisle roof coverings were repaired with a National Lottery Heritage Fund grant in 2010 and a second phase of repairs to transept roofs and tower was completed in 2014. Further roofing and masonry repairs still urgently required in other areas, and this will be carried out as funding allows. The church has been subject to heritage crime.

Contact: Hanna Good 07825 318060



© Historic England

SITE NAME:	Church of All Saints, Church Street, Beckingham
DESIGNATION:	Listed Place of Worship grade II*
CONDITION:	Poor
PRIORITY CATEGORY:	D (D)
OWNER TYPE:	Religious organisation
LIST ENTRY NUMBER:	1045129

Church, C13 origins with C14 and C15 work. The chancel was restored by Ewan Christian in 1876 and the church was further restored in 1891-2. Cracking appeared in the chancel several years ago. Technical advice has been obtained and stabilisation of the fabric is needed. The below ground drainage has been investigated and a new system and soakaway has been installed. A programme of repair has been drawn up to address the structural concerns to the chancel and permissions are being sought.

Contact: Hanna Good 07825 318060



© Historic England

SITE NAME:	Church of St Giles, Piper Lane, Carburton
DESIGNATION:	Listed Place of Worship grade II*
CONDITION:	Poor
PRIORITY CATEGORY:	C (C)
OWNER TYPE:	Religious organisation
LIST ENTRY NUMBER:	1370105

Simple church of C12/C13 origins now consisting principally of a combined nave/chancel with bellcote to the west and mono-pitch vestry to the north side of the chancel. Externally the church has a cementitious render coat and there is evidence of structural movement to the east end gable. Nave roof covering appears functional. Vestry roof and rainwater goods are in need of repair. Water ingress internally has caused damage to the plasterwork and ceiling panels. The church is currently closed for worship.

Contact: Hanna Good 07825 318060

PRIORITY CATEGORIES

- A** Immediate risk of further rapid deterioration or loss of fabric; no solution agreed.
B Immediate risk of further rapid deterioration or loss of fabric; solution agreed but not yet implemented.
C Slow decay; no solution agreed.

- D** Slow decay; solution agreed but not yet implemented.
E Under repair or in fair to good repair, but no user identified; or under threat of vacancy with no obvious new user (applicable only to buildings capable of beneficial use).

- F** Repair scheme in progress and (where applicable) end use or user identified; or functionally redundant buildings with new use agreed but not yet implemented.

NOTE
 Last year's priority category is shown in brackets (otherwise, New Entry is noted).

ABBREVIATIONS

CA	Conservation Area
LB	Listed Building
LPA	Local Planning Authority
NP	National Park
RPG	Registered Park and Garden
SM	Scheduled Monument
UA	Unitary Authority
WHS	World Heritage Site



© Historic England

SITE NAME:	Church of St Peter and St Paul, North Green, East Drayton
DESIGNATION:	Listed Place of Worship grade I, CA
CONDITION:	Poor
PRIORITY CATEGORY:	C (C)
OWNER TYPE:	Religious organisation
LIST ENTRY NUMBER:	1212946

A parish church of late C12 origins with C13 and C15 work. Restored in 1857 by the Ecclesiastical Commissioners. Heavily embattled and described by Pevsner as a 'very complete' late medieval church externally. Extensive works recently completed to nave roof and medieval timber structure under a National Lottery Heritage Fund Grant for Places of Worship grant. South aisle also repaired in 2015 with grant from the Listed Places of Worship Roof Repair Fund. Repairs still needed to the leaking north aisle.

Contact: Ben Robinson 07823 327796



© Historic England

SITE NAME:	Church of All Saints, Church Street, Misterton
DESIGNATION:	Listed Place of Worship grade I
CONDITION:	Poor
PRIORITY CATEGORY:	C (C)
OWNER TYPE:	Religious organisation
LIST ENTRY NUMBER:	1302717

Church, with fabric dating from the C13 but with C14, C15, C17, C19 and C20 contributions. The tower and spire was rebuilt in 1847-8 and there was a partial restoration elsewhere. The north aisle has suffered from structural movement and defective ground drainage is suspected. Further investigation into the cause of the movement is needed before repairs are implemented. North aisle buttresses are unstable in places and there is a need for repointing once movement has stabilised. The tower stonework at belfry stage is open jointed and localised repair is needed.

Contact: Ben Robinson 07823 327796



© Historic England

SITE NAME:	Church of St Matthew, Main Street, Normanton on Trent
DESIGNATION:	Listed Place of Worship grade II*
CONDITION:	Poor
PRIORITY CATEGORY:	A (New entry)
OWNER TYPE:	Religious organisation
LIST ENTRY NUMBER:	1233792

Parish church C13-C15 constructed of coursed rubble and ashlar. Restored C19 and C20. The church is generally in fair order however in 2019 it was subject to heritage crime.

Contact: Hanna Good 07825 318060

SITE NAME:	Roman fort and a section of Roman road 350m north west of Holly House Farm, Scaftworth	
DESIGNATION:	Scheduled Monument	LIST ENTRY NUMBER: 1018529
CONDITION:	Extensive significant problems	TREND: Declining
PRINCIPAL VULNERABILITY:	Drainage/dewatering	NEW ENTRY?: No
OWNER TYPE:	Private	CONTACT: Ben Robinson 07823 327796



© Historic England

SITE NAME:	Shireoaks Hall, Shireoaks
DESIGNATION:	Registered Park and Garden grade II*, 4 LBs, part in SM, 2 CAs
CONDITION:	Extensive significant problems
VULNERABILITY:	High
TREND:	Declining
NEW ENTRY?:	No
OWNER TYPE:	Private, multiple owners
LIST ENTRY NUMBER:	1000367

The core of an extensive late C17 and early C18 landscape park with early C17 gardens and a grand late C17 water feature. The site is deteriorating, in multiple ownership with buildings at risk and a lack of strategic management. External development has had an impact upon its setting and appreciation.

Contact: Hanna Good 07825 318060

SITE NAME:	Nether Langwith, Langwith	
DESIGNATION:	Conservation Area	NEW ENTRY?: No
CONDITION:	Very bad	TREND: No significant change
VULNERABILITY:	Low	CONTACT: Simon Britt (LPA) 01909 533427

PRIORITY CATEGORIES

- A** Immediate risk of further rapid deterioration or loss of fabric; no solution agreed.
- B** Immediate risk of further rapid deterioration or loss of fabric; solution agreed but not yet implemented.
- C** Slow decay; no solution agreed.
- D** Slow decay; solution agreed but not yet implemented.
- E** Under repair or in fair to good repair, but no user identified; or under threat of vacancy with no obvious new user (applicable only to buildings capable of beneficial use).
- F** Repair scheme in progress and (where applicable) end use or user identified; or functionally redundant buildings with new use agreed but not yet implemented.

NOTE
Last year's priority category is shown in brackets (otherwise, New Entry is noted).

ABBREVIATIONS

CA	Conservation Area
LB	Listed Building
LPA	Local Planning Authority
NP	National Park
RPG	Registered Park and Garden
SM	Scheduled Monument
UA	Unitary Authority
WHS	World Heritage Site

SITE NAME:	Workshop		
DESIGNATION:	Conservation Area, 60 LBs, SM	NEW ENTRY?:	No
CONDITION:	Very bad	TREND:	No significant change
VULNERABILITY:	Low	CONTACT:	Simon Britt (LPA) 01909 533427

BROXTOWE

© Historic England

SITE NAME:	Summerhouse at the Yews, Kimberly Road, Nuthall	A Gothic summerhouse, circa 1759, probably by Thomas Wright, formerly in the garden of Nuthall Temple. Coursed and square rubble and brick with ashlar dressings and pantile roof. Significant vegetation growth around and over roofs into upper gutters. Loss of roof covering allowing structural timber decay and localised instability in decayed masonry, particularly the rear gable masonry which is at risk of collapse if continued water ingress is not prevented.
DESIGNATION:	Listed Building grade II*, CA	
CONDITION:	Poor	
OCCUPANCY:	Vacant/not in use	
PRIORITY CATEGORY:	C (C)	
OWNER TYPE:	Private	
LIST ENTRY NUMBER:	1248177	

Contact: Hanna Good 07825 318060

SITE NAME:	Greasley Castle, Greasley		
DESIGNATION:	Scheduled Monument, 3 LBs	LIST ENTRY NUMBER:	1020943
CONDITION:	Generally unsatisfactory with major localised problems	TREND:	Declining
PRINCIPAL VULNERABILITY:	Deterioration - in need of management	NEW ENTRY?:	No
OWNER TYPE:	Private	CONTACT:	Ben Robinson 07823 327796

SITE NAME:	Eastwood		
DESIGNATION:	Conservation Area, 4 LBs	NEW ENTRY?:	No
CONDITION:	Very bad	TREND:	No significant change
VULNERABILITY:	High	CONTACT:	Dave Lawson (LPA) 0115 917 3452

SITE NAME:	Kimberley		
DESIGNATION:	Conservation Area, LB grade II	NEW ENTRY?:	No
CONDITION:	Very bad	TREND:	Unknown
VULNERABILITY:	Medium	CONTACT:	Dave Lawson (LPA) 0115 917 3452

SITE NAME:	Nuthall		
DESIGNATION:	Conservation Area, 12 LBs	NEW ENTRY?:	No
CONDITION:	Very bad	TREND:	No significant change
VULNERABILITY:	High	CONTACT:	Dave Lawson (LPA) 0115 917 3452

NOTTINGHAMSHIRE / DERBYSHIRE**BROXTOWE / EREWASH**

© Historic England

SITE NAME:	Bennerley Viaduct, Awsworth Road (part located in Erewash Borough), Awsworth	Railway viaduct, 1878-9. An exceptional lattice ironwork structure c.500m long, disused for decades. The risk largely arises from unchecked deterioration and the need for continuing maintenance. Historic England has given technical and pre-application advice to inform consents for repairs and the construction of a footpath and cycle route across the viaduct. An application to the National Lottery Heritage Fund in 2017 for this major project was not successful. Historic England awarded a two stage grant in January 2019; development work is underway and repairs are due to start later in 2019.
DESIGNATION:	Listed Building grade II*	
CONDITION:	Fair	
OCCUPANCY:	N/A	
PRIORITY CATEGORY:	D (C)	
OWNER TYPE:	Charity (non-heritage)	
LIST ENTRY NUMBER:	1140437	

Contact: Amanda White 0121 625 6888

PRIORITY CATEGORIES

- A** Immediate risk of further rapid deterioration or loss of fabric; no solution agreed.
- B** Immediate risk of further rapid deterioration or loss of fabric; solution agreed but not yet implemented.
- C** Slow decay; no solution agreed.
- D** Slow decay; solution agreed but not yet implemented.
- E** Under repair or in fair to good repair, but no user identified; or under threat of vacancy with no obvious new user (applicable only to buildings capable of beneficial use).
- F** Repair scheme in progress and (where applicable) end use or user identified; or functionally redundant buildings with new use agreed but not yet implemented.

NOTE
Last year's priority category is shown in brackets (otherwise, New Entry is noted).

ABBREVIATIONS

CA	Conservation Area
LB	Listed Building
LPA	Local Planning Authority
NP	National Park
RPG	Registered Park and Garden
SM	Scheduled Monument
UA	Unitary Authority
WHS	World Heritage Site

NOTTINGHAMSHIRE

GEDLING



© Historic England

SITE NAME:	Standing cross known as Bottom Cross, Linby
DESIGNATION:	Scheduled Monument, CA
CONDITION:	Fair
OCCUPANCY:	N/A
PRIORITY CATEGORY:	F (D)
OWNER TYPE:	Local authority
LIST ENTRY NUMBER:	1012925

A standing cross comprising a stepped base, socket stone and shaft surmounted by a capital and cross head. A culvert runs underneath the cross and is included in the scheduling. There are concerns over the corroded metal lintel at the opening of the culvert and there is a dislodged stone at the back of the culvert. Cracks are also evident on the stone steps. A Historic England Section 17 Management Agreement has been issued to assist with the repairs.

Contact: Hanna Good 07825 318060



© Historic England

SITE NAME:	The Cannon Fort and adjoining dock, Newstead Park, Newstead
DESIGNATION:	Listed Building grade II*, RPG grade II*
CONDITION:	Poor
OCCUPANCY:	N/A
PRIORITY CATEGORY:	C (C)
OWNER TYPE:	Local authority
LIST ENTRY NUMBER:	1264406

Mock fort, circa 1750 built as an eye-catcher to be seen across the lake and as a mooring for the ship which the fifth Lord Byron kept for entertaining his friends with mock naval battles. Upper lake of medieval origin, extended in the 1740s, is located in the grounds to the west of the abbey. Structurally sound but needs repairs to masonry and clearance of adjacent dock area. Historic England awarded a grant for project development work in 2018. Historic England subsequently awarded funding for repairs. A contractor has been appointed and work should complete later in 2019.

Contact: Amanda White 0121 625 6888



© Historic England

SITE NAME:	Newstead Abbey and adjoining boundary wall, Newstead Park, Newstead
DESIGNATION:	Listed Building grade I, RPG grade II*
CONDITION:	Poor
OCCUPANCY:	Part occupied/part in use
PRIORITY CATEGORY:	D (C)
OWNER TYPE:	Local authority
LIST ENTRY NUMBER:	1265325

Priory circa 1165, post-Dissolution country house, now a visitor attraction and museum, set in formal gardens and parkland. Home of the poet Lord Byron. Repairs have been carried out to the house. However, the threat of falling stone fragments from the adjoining priory church ruin means that this part of the site is not currently accessible to the public. Condition surveys have been undertaken and a sensitive repair programme is required. Historic England has awarded a grant for project development and repair work in 2018. Repairs are underway and are due to complete later in 2019.

Contact: Amanda White 0121 625 6888



© Historic England

SITE NAME:	Church of the Good Shepherd, Thackery's Lane, Woodthorpe
DESIGNATION:	Listed Place of Worship grade II*
CONDITION:	Poor
PRIORITY CATEGORY:	C (C)
OWNER TYPE:	Religious organisation
LIST ENTRY NUMBER:	1376603

A significant modern concrete church designed on Liturgical Movement principles with stained glass windows by Patrick Reyntiens. The church is suffering severe concrete decay problems requiring urgent specialist attention to avoid loss of historic fabric. An extensive programme of grant-assisted repairs, jointly funded by Historic England and National Lottery Heritage Fund, has successfully renewed complex roofing and ensured concrete facing panels are safe and weather tight. Further repairs needed to mullions and glazing.

Contact: Amanda White 0121 625 6888

SITE NAME:	Round Hill, Lambley	LIST ENTRY NUMBER:	1006379
DESIGNATION:	Scheduled Monument	TREND:	Declining
CONDITION:	Generally satisfactory but with significant localised problems	NEW ENTRY?:	No
PRINCIPAL VULNERABILITY:	Arable clipping	CONTACT:	Ben Robinson 07823 327796
OWNER TYPE:	Private		

PRIORITY CATEGORIES

- A** Immediate risk of further rapid deterioration or loss of fabric; no solution agreed.
B Immediate risk of further rapid deterioration or loss of fabric; solution agreed but not yet implemented.
C Slow decay; no solution agreed.

- D** Slow decay; solution agreed but not yet implemented.
E Under repair or in fair to good repair, but no user identified; or under threat of vacancy with no obvious new user (applicable only to buildings capable of beneficial use).

- F** Repair scheme in progress and (where applicable) end use or user identified; or functionally redundant buildings with new use agreed but not yet implemented.

NOTE
 Last year's priority category is shown in brackets (otherwise, New Entry is noted).

ABBREVIATIONS

CA	Conservation Area
LB	Listed Building
LPA	Local Planning Authority
NP	National Park
RPG	Registered Park and Garden
SM	Scheduled Monument
UA	Unitary Authority
WHS	World Heritage Site

MANSFIELD



© Historic England

SITE NAME:	Church of St John the Evangelist, St John Street, Mansfield
DESIGNATION:	Listed Place of Worship grade II, CA
CONDITION:	Very bad
PRIORITY CATEGORY:	A (A)
OWNER TYPE:	Religious organisation
LIST ENTRY NUMBER:	1215129

Large urban church in central Mansfield. Most of the church was built as a single design 1855-56 although the north porch is a later addition c1906. Following completion of development work, a National Lottery Heritage Fund Grant for Places of Worship was awarded for repairs to the nave roof in March 2016. The chancel and organ chamber/vestry roof are suffering from nail fatigue and there are several slipped slates and signs of water ingress internally. There are many weathered and open joints in the tower and spire which require urgent attention. Grant funds are being sought.

Contact: Amanda White 0121 625 6888

SITE NAME:	Roman villa ESE of Northfield House	
DESIGNATION:	Scheduled Monument	LIST ENTRY NUMBER: 1006387
CONDITION:	Extensive significant problems	TREND: Declining
PRINCIPAL VULNERABILITY:	Arable ploughing	NEW ENTRY?: No
OWNER TYPE:	Private	CONTACT: Ben Robinson 07823 327796

SITE NAME:	Bridge Street, Mansfield	
DESIGNATION:	Conservation Area, 27 LBs	NEW ENTRY?: No
CONDITION:	Very bad	TREND: Deteriorating
VULNERABILITY:	Low	CONTACT: Denise Varley (LPA) 01623 463806

NEWARK AND SHERWOOD



© Historic England

SITE NAME:	Church of St Nicholas, Church Lane, Hockerton
DESIGNATION:	Listed Building grade II*
CONDITION:	Very bad
OCCUPANCY:	Vacant/not in use
PRIORITY CATEGORY:	B (A)
OWNER TYPE:	Religious organisation
LIST ENTRY NUMBER:	1045486

Former church, C12 to C14 work, with a restoration by Hodgson Fowler in 1876. The building is in very bad condition. Previous historic movement is evident in the stonework, and it is possible this is still ongoing. Rainwater goods are defective and choked with vegetation and detritus. There are numerous slipped and missing slates to pitched roofs and some ridge tiles are loose. Some vegetation has been cleared from the north side of the church. A new use has been approved which includes for some repairs.

Contact: Hanna Good 07825 318060



© Historic England

SITE NAME:	Ollerton Hall, Main Street, Ollerton and Boughton
DESIGNATION:	Listed Building grade II*, CA
CONDITION:	Poor
OCCUPANCY:	Vacant/not in use
PRIORITY CATEGORY:	C (C)
OWNER TYPE:	Local authority
LIST ENTRY NUMBER:	1045598

Country House, c 1700. Sold by Newark and Sherwood District Council to a developer in 2008. The developer commenced a care home development permitted in 1990, but this work was not completed. The District Council re-acquired the property in 2016. Some repairs to the envelope of the building have been carried out and incomplete development works have been removed from the grounds. Historic England contributed to the costs of a condition survey. The District Council is marketing the building for sympathetic conversion and new uses.

Contact: Ben Robinson 07823 327796



© Historic England

SITE NAME:	Sundial 50 metres east of Church of Holy Rood, Church Lane, Ossington
DESIGNATION:	Listed Building grade II*
CONDITION:	Poor
OCCUPANCY:	N/A
PRIORITY CATEGORY:	C (C)
OWNER TYPE:	Unknown
LIST ENTRY NUMBER:	1301995

An early C17 sundial. Tuscan column with chamfered square base and four dials. It stands in a wooded churchyard in what was previously the gardens of nearby Ossington Hall, now demolished. The stones forming the stepped base have slipped and open joints will allow rainwater to penetrate. The stone column and cubic top has lost some detail and there are localised areas of decay.

Contact: Ben Robinson 07823 327796

PRIORITY CATEGORIES

- A** Immediate risk of further rapid deterioration or loss of fabric; no solution agreed.
- B** Immediate risk of further rapid deterioration or loss of fabric; solution agreed but not yet implemented.
- C** Slow decay; no solution agreed.
- D** Slow decay; solution agreed but not yet implemented.
- E** Under repair or in fair to good repair, but no user identified; or under threat of vacancy with no obvious new user (applicable only to buildings capable of beneficial use).
- F** Repair scheme in progress and (where applicable) end use or user identified; or functionally redundant buildings with new use agreed but not yet implemented.

NOTE
Last year's priority category is shown in brackets (otherwise, New Entry is noted).

ABBREVIATIONS

CA	Conservation Area
LB	Listed Building
LPA	Local Planning Authority
NP	National Park
RPG	Registered Park and Garden
SM	Scheduled Monument
UA	Unitary Authority
WHS	World Heritage Site



© Alan Joyce, Architects

SITE NAME:	North range at The Saracen's Head, Market Place, Southwell
DESIGNATION:	Listed Building grade II*, CA
CONDITION:	Poor
OCCUPANCY:	Vacant/not in use
PRIORITY CATEGORY:	D (C)
OWNER TYPE:	Commercial company
LIST ENTRY NUMBER:	1369925

Unoccupied wing of the Hotel. The Hotel (including the north range) has been dated at circa 1460 with early and late C19 and C20 alterations and additions. The north range is a two storey six bay range of timber-framed close studding with brick underbuild and nogging. Irregular fenestration with mainly late C19 casements. Some decay, collapse of the lime ash floor and limited penetration by vegetation. Listed Building Consent for repairs has been granted. Potential for future use being considered by owner, tenant, and a local interest group.

Contact: Hanna Good 07825 318060



© Historic England

SITE NAME:	Upton Hall, Main Road, Upton
DESIGNATION:	Listed Building grade II*, CA
CONDITION:	Poor
OCCUPANCY:	Occupied/in use
PRIORITY CATEGORY:	C (C)
OWNER TYPE:	Educational (independent)
LIST ENTRY NUMBER:	1179760

Country house, 1832, by WJ Donthorn. Now used by the British Horological Institute as offices, education and a clock museum. Roof coverings are in fair condition but rainwater disposal is poor, with corresponding internal dampness and signs of active dry rot. The adjacent stables and courtyard structures contribute to the setting of the hall and are now in very poor condition and all at significant risk of loss. Previous proposals for works to the Hall and repair of the stables for educational use have fallen through. Further advice on repairs and grant funding is being sought.

Contact: Ben Robinson 07823 327796



© Historic England

SITE NAME:	Church of St Margaret, Church Hill, Bilsthorpe
DESIGNATION:	Listed Place of Worship grade I, CA
CONDITION:	Very bad
PRIORITY CATEGORY:	A (A)
OWNER TYPE:	Religious organisation
LIST ENTRY NUMBER:	1045616

Small parish church centrally located in an elevated churchyard. Tower, nave, chancel, south porch and chapel, north vestry. There is general masonry decay in several areas and deep open jointing to walling which is becoming unstable. Improvements are required to high level rainwater goods, provision for managing rainwater drainage away from the building and on-going maintenance.

Contact: Hanna Good 07825 318060



© Historic England

SITE NAME:	Church of All Saints, Newark Road, Hawton
DESIGNATION:	Listed Place of Worship grade I
CONDITION:	Poor
PRIORITY CATEGORY:	F (B)
OWNER TYPE:	Religious organisation
LIST ENTRY NUMBER:	1046031

Church, C13, with C14 and C15 additions. Restored in 1880 by CH Fowler, with a further restoration in the 1960s. The chancel contains the C14 Easter Sepulchre, described by Pevsner as "one of the most exciting pieces of architecture in the country". Though in fair order generally, the tower is considered unsafe. Urgent repairs are needed to the bell supports, bell frame, flooring and stonework. High level stonework to the tower needs repairing. Belfry louvres are broken and several have fallen. A National Lottery Heritage Fund grant has been secured and works are underway.

Contact: Hanna Good 07825 318060



© Historic England

SITE NAME:	Church of St Giles, Langford Lane, Holme
DESIGNATION:	Listed Place of Worship grade I
CONDITION:	Poor
PRIORITY CATEGORY:	C (C)
OWNER TYPE:	Religious organisation
LIST ENTRY NUMBER:	1302380

Substantial rural church with west tower and spire, double plan nave and chancel, south porch and turret stair. Steeply pitched clay pantiled roofs. Internally in good order and generally well maintained. Some recent repair work has been completed to the tower masonry, valley gutters and external rendering. Repairs still needed to rainwater goods and areas of poor stonework, particularly to the tower, south porch and turret.

Contact: Ben Robinson 07823 327796

PRIORITY CATEGORIES

- A** Immediate risk of further rapid deterioration or loss of fabric; no solution agreed.
- B** Immediate risk of further rapid deterioration or loss of fabric; solution agreed but not yet implemented.
- C** Slow decay; no solution agreed.
- D** Slow decay; solution agreed but not yet implemented.
- E** Under repair or in fair to good repair, but no user identified; or under threat of vacancy with no obvious new user (applicable only to buildings capable of beneficial use).
- F** Repair scheme in progress and (where applicable) end use or user identified; or functionally redundant buildings with new use agreed but not yet implemented.

NOTE
Last year's priority category is shown in brackets (otherwise, New Entry is noted).

ABBREVIATIONS

- CA** Conservation Area
- LB** Listed Building
- LPA** Local Planning Authority
- NP** National Park
- RPG** Registered Park and Garden
- SM** Scheduled Monument
- UA** Unitary Authority
- WHS** World Heritage Site



© Historic England

SITE NAME:	Church of St Mary, Church Lane, Kilvington
DESIGNATION:	Listed Place of Worship grade II
CONDITION:	Poor
PRIORITY CATEGORY:	A (A)
OWNER TYPE:	Religious organisation
LIST ENTRY NUMBER:	1178578

Small church, rebuilt in 1852 on the site of the earlier church. Built in lias walling, there is a consequent widespread stone erosion issue and the south porch has a significant structural fault resulting in a displaced gable and arch masonry. Associated accumulation of general maintenance needs and low level damp-related decay.

Contact: Hanna Good 07825 318060



© Historic England

SITE NAME:	Church of St Wilfrid, Main Street, North Muskham
DESIGNATION:	Listed Place of Worship grade I
CONDITION:	Very bad
PRIORITY CATEGORY:	A (A)
OWNER TYPE:	Religious organisation
LIST ENTRY NUMBER:	1178997

Church, C12 origin. Nave, chancel, tower with north and south aisles. The church has been the victim of heritage crime. A Listed Places of Worship Roof Repair Fund grant was offered in 2016 and grant aided works to the rainwater goods and the parapet gutter to the tower have been completed. Considerable masonry repair is still needed in many areas and some stonework is becoming unstable. Without urgent repair there is potential for loss of historic fabric and the church is therefore at risk. The church has been subject to heritage crime.

Contact: Hanna Good 07825 318060



© Historic England

SITE NAME:	Church of St John, Church Lane, Perlethorpe cum Budby
DESIGNATION:	Listed Place of Worship grade II*
CONDITION:	Very bad
PRIORITY CATEGORY:	A (A)
OWNER TYPE:	Religious organisation
LIST ENTRY NUMBER:	1045471

Church, built in 1876 to the designs of Anthony Salvin for the 3rd Earl Manvers. In the C14 Decorated style. Restored in 1904. The church sits within the rural and mature landscape of Thoresby Park. The building is suffering from extensive and severe salt damage to internal stonework, with significant and widespread stone decay. Numerous areas of external stone are also affected. The causes are not yet fully understood and further research is necessary, but some downpipes leak, there is extensive cement repointing and gutters are susceptible to blockage from fallen leaves.

Contact: Ben Robinson 07823 327796

SITE NAME:	Site discovered by aerial photography NNE of village, Cromwell		
DESIGNATION:	Scheduled Monument	LIST ENTRY NUMBER:	1003487
CONDITION:	Extensive significant problems	TREND:	Declining
PRINCIPAL VULNERABILITY:	Arable ploughing	NEW ENTRY?:	No
OWNER TYPE:	Private	CONTACT:	Ben Robinson 07823 327796

SITE NAME:	Roman camp 470m south of Carr Banks Farm, Farnsfield		
DESIGNATION:	Scheduled Monument	LIST ENTRY NUMBER:	1018121
CONDITION:	Extensive significant problems	TREND:	Declining
PRINCIPAL VULNERABILITY:	Arable ploughing	NEW ENTRY?:	No
OWNER TYPE:	Private	CONTACT:	Ben Robinson 07823 327796

SITE NAME:	Iron Age settlement, South Muskham		
DESIGNATION:	Scheduled Monument	LIST ENTRY NUMBER:	1003494
CONDITION:	Extensive significant problems	TREND:	Declining
PRINCIPAL VULNERABILITY:	Arable ploughing	NEW ENTRY?:	No
OWNER TYPE:	Private	CONTACT:	Ben Robinson 07823 327796

PRIORITY CATEGORIES

- A** Immediate risk of further rapid deterioration or loss of fabric; no solution agreed.
B Immediate risk of further rapid deterioration or loss of fabric; solution agreed but not yet implemented.
C Slow decay; no solution agreed.

- D** Slow decay; solution agreed but not yet implemented.
E Under repair or in fair to good repair, but no user identified; or under threat of vacancy with no obvious new user (applicable only to buildings capable of beneficial use).

- F** Repair scheme in progress and (where applicable) end use or user identified; or functionally redundant buildings with new use agreed but not yet implemented.

NOTE
 Last year's priority category is shown in brackets (otherwise, New Entry is noted).

ABBREVIATIONS

CA	Conservation Area
LB	Listed Building
LPA	Local Planning Authority
NP	National Park
RPG	Registered Park and Garden
SM	Scheduled Monument
UA	Unitary Authority
WHS	World Heritage Site

SITE NAME:	Site of pit alignments, South Muskham		
DESIGNATION:	Scheduled Monument	LIST ENTRY NUMBER:	1003493
CONDITION:	Extensive significant problems	TREND:	Declining
PRINCIPAL VULNERABILITY:	Arable ploughing	NEW ENTRY?:	No
OWNER TYPE:	Private	CONTACT:	Ben Robinson 07823 327796

SITE NAME:	Bowl barrow 160m south east of Wharf Farm, Thorpe		
DESIGNATION:	Scheduled Monument	LIST ENTRY NUMBER:	1017563
CONDITION:	Extensive significant problems	TREND:	Declining
PRINCIPAL VULNERABILITY:	Arable ploughing	NEW ENTRY?:	No
OWNER TYPE:	Private	CONTACT:	Ben Robinson 07823 327796

SITE NAME:	Newark		
DESIGNATION:	Conservation Area, 351 LBs, RPG grade I, 5 SMs	NEW ENTRY?:	No
CONDITION:	Very bad	TREND:	Unknown
VULNERABILITY:	Medium	CONTACT:	Oliver Scott 01636 655847

SITE NAME:	Ollerton, Ollerton and Boughton		
DESIGNATION:	Conservation Area, 10 LBs	NEW ENTRY?:	No
CONDITION:	Very bad	TREND:	Unknown
VULNERABILITY:	Medium	CONTACT:	Oliver Scott 01636 655847

SITE NAME:	Upton		
DESIGNATION:	Conservation Area, 22 LBs	NEW ENTRY?:	No
CONDITION:	Very bad	TREND:	Unknown
VULNERABILITY:	Low	CONTACT:	Oliver Scott 01636 655847

RUSHCLIFFE



© Historic England

SITE NAME:	Conservatory at Flintham Hall, Flintham	Conservatory, 1853-59, integral to house. Cast iron superstructure with high percentage of original glass, deteriorating and failing due in part to ventilation problems and water ingress leading to loss of historic fabric. Water damage to interior stonework. Some repair work has been carried out.
DESIGNATION:	Listed Building grade I, RPG grade II, CA	
CONDITION:	Poor	
OCCUPANCY:	Occupied/in use	
PRIORITY CATEGORY:	F (F)	
OWNER TYPE:	Private	
LIST ENTRY NUMBER:	1272727	



© Historic England

SITE NAME:	Church of St Giles, Fern Road, Cropwell Bishop	Church dating back to C13. Numerous problems. There are signs that extensive structural movement is causing damage to the historic fabric. It is not clear if this movement is ongoing. Repairs to the rainwater goods, drainage and roofs were completed in 2015. A period of monitoring should follow to establish the effect of ground movement and any corresponding cracks in masonry.
DESIGNATION:	Listed Place of Worship grade I	
CONDITION:	Poor	
PRIORITY CATEGORY:	C (C)	
OWNER TYPE:	Religious organisation	
LIST ENTRY NUMBER:	1045650	Contact: Ben Robinson 07823 327796

PRIORITY CATEGORIES

- A** Immediate risk of further rapid deterioration or loss of fabric; no solution agreed.
- B** Immediate risk of further rapid deterioration or loss of fabric; solution agreed but not yet implemented.
- C** Slow decay; no solution agreed.
- D** Slow decay; solution agreed but not yet implemented.
- E** Under repair or in fair to good repair, but no user identified; or under threat of vacancy with no obvious new user (applicable only to buildings capable of beneficial use).
- F** Repair scheme in progress and (where applicable) end use or user identified; or functionally redundant buildings with new use agreed but not yet implemented.

NOTE
Last year's priority category is shown in brackets (otherwise, New Entry is noted).

ABBREVIATIONS

CA	Conservation Area
LB	Listed Building
LPA	Local Planning Authority
NP	National Park
RPG	Registered Park and Garden
SM	Scheduled Monument
UA	Unitary Authority
WHS	World Heritage Site



© Historic England

SITE NAME:	Parish Church of St Andrew, Church Lane, Langar, Langar cum Barnstone
DESIGNATION:	Listed Place of Worship grade I, CA
CONDITION:	Poor
PRIORITY CATEGORY:	C (C)
OWNER TYPE:	Religious organisation
LIST ENTRY NUMBER:	1264793

A large village church. Heavily restored in the 1860s. Prominent crossing tower with crenellated parapets. Structural repairs to the north transept were completed in 2013 via a National Lottery Heritage Fund and Historic England Repair Grant for Places of Worship. There remain a number of rainwater management issues and dampness in low level masonry still threatens several important monuments within the church.

Contact: Ben Robinson 07823 327796



© Historic England

SITE NAME:	Church of St Mary, Church Street, Orston
DESIGNATION:	Listed Place of Worship grade I, CA
CONDITION:	Poor
PRIORITY CATEGORY:	A (New entry)
OWNER TYPE:	Religious organisation
LIST ENTRY NUMBER:	1272710

Parish church, C13, C14, C15 with the tower dating back to 1766; restored 1889. The nave and north aisle were restored 1914. The nave clerestory dates from C15. The church tower is suffering from movement and investigation is required. Fabric appears to be in good condition with the exception of the tower and the associated cracking in the interior of the church. Grant funds are being sought by the Parochial Church Council.

Contact: Hanna Good 07825 318060



© Historic England

SITE NAME:	Church of St Peter and St Paul, Old Hall Drive, Widmerpool
DESIGNATION:	Listed Place of Worship grade II*
CONDITION:	Poor
PRIORITY CATEGORY:	A (New entry)
OWNER TYPE:	Religious organisation
LIST ENTRY NUMBER:	1242476

Parish church of ashlar construction dating from C14 but virtually rebuilt between 1888-95. The church has been subject to heritage crime. The Parochial Church Council are keen to effect repairs.

Contact: Hanna Good 07825 318060

SITE NAME:	Margidunum Roman Station, East Bridgford / Shelford and Newton / Bingham / Car Colston		
DESIGNATION:	Scheduled Monument	LIST ENTRY NUMBER:	1006395
CONDITION:	Extensive significant problems	TREND:	Declining
PRINCIPAL VULNERABILITY:	Arable ploughing	NEW ENTRY?:	No
OWNER TYPE:	Private	CONTACT:	Ben Robinson 07823 327796

SITE NAME:	Succession of rectilinear enclosures south west of Shelford Manor, Shelford and Newton		
DESIGNATION:	Scheduled Monument	LIST ENTRY NUMBER:	1006372
CONDITION:	Extensive significant problems	TREND:	Declining
PRINCIPAL VULNERABILITY:	Arable ploughing	NEW ENTRY?:	No
OWNER TYPE:	Private	CONTACT:	Ben Robinson 07823 327796

PRIORITY CATEGORIES

- A** Immediate risk of further rapid deterioration or loss of fabric; no solution agreed.
B Immediate risk of further rapid deterioration or loss of fabric; solution agreed but not yet implemented.
C Slow decay; no solution agreed.

- D** Slow decay; solution agreed but not yet implemented.
E Under repair or in fair to good repair, but no user identified; or under threat of vacancy with no obvious new user (applicable only to buildings capable of beneficial use).

- F** Repair scheme in progress and (where applicable) end use or user identified; or functionally redundant buildings with new use agreed but not yet implemented.

NOTE
 Last year's priority category is shown in brackets (otherwise, New Entry is noted).

ABBREVIATIONS

CA	Conservation Area
LB	Listed Building
LPA	Local Planning Authority
NP	National Park
RPG	Registered Park and Garden
SM	Scheduled Monument
UA	Unitary Authority
WHS	World Heritage Site

RUTLAND (UA)



© Historic England

SITE NAME:	Old Hall ruins, Exton Park, Exton
DESIGNATION:	Scheduled Monument and Listed Building grade II, RPG grade II
CONDITION:	Fair
OCCUPANCY:	N/A
PRIORITY CATEGORY:	C (C)
OWNER TYPE:	Private
LIST ENTRY NUMBER:	1005477 and 1073771

Remains of a hall, late C16/early C17, located in C19 pleasure grounds, c150 metres south of current house, with remains of C17 terraces to south east. Vegetation growth is being managed, but the ruins are decaying steadily. Parts are well preserved, particularly the south elevation and chimneys. The west gable is vulnerable with cracks, open joints and unsupported masonry.

Contact: Ben Robinson 07823 327796



© Historic England

SITE NAME:	Church of St Andrew, Church Lane, Glaston
DESIGNATION:	Listed Place of Worship grade II*
CONDITION:	Poor
PRIORITY CATEGORY:	A (New entry)
OWNER TYPE:	Religious organisation
LIST ENTRY NUMBER:	1264584

Parish church of C12 origin (tower and north arcade). Spire added early C13, north aisle rebuilt mid C14, chancel and nave rebuilt later C14. Nave roof repaired or renewed mid C18 as evidenced by dated timbers and all much restored 1862. St Andrew's suffered from heritage crime in 2018. Work is being tendered and fundraising is underway. Applications to the National Lottery Heritage Fund and the Rutland Historic Churches Trust are anticipated.

Contact: Amanda White 0121 625 6888



© Historic England

SITE NAME:	Church of St Mary, Church Lane, Greetham
DESIGNATION:	Listed Place of Worship grade I, CA
CONDITION:	Poor
PRIORITY CATEGORY:	D (C)
OWNER TYPE:	Religious organisation
LIST ENTRY NUMBER:	1073218

Church, mainly C13-C15 work but with some early C11 remains. The church was restored in 1897 by JA Cossins. The nave roof covering is over 100 years old and has been extensively patch repaired, but leaks persist. Some of the gutters are holding water and there is timber decay to the roof structure internally. The nave roof and associated timberwork requires repair and renewal. The church applied unsuccessfully to the Listed Places of Worship Roof Repair Fund in 2016. The PCC have successfully fundraised and a repair scheme is due to commence in autumn 2020.

Contact: Hanna Good 07825 318060



© Historic England

SITE NAME:	Church of St Andrew, Stoke Dry
DESIGNATION:	Listed Place of Worship grade I
CONDITION:	Poor
PRIORITY CATEGORY:	A (New entry)
OWNER TYPE:	Religious organisation
LIST ENTRY NUMBER:	1237061

Small parish church of early C12 origin. Largely re-built early C13 and C14 with C15 additions. Restored 1898. The church suffered heritage crime in 2018. Permissions are being sought for the work. Fundraising is underway and applications to the National Lottery Heritage Fund and or the Rutland Historic Churches Trust for grant aid are anticipated

Contact: Amanda White 0121 625 6888

HEREFORDSHIRE, COUNTY OF (UA)



© Historic England

SITE NAME:	Eastern half of the Outer Gatehouse to Wigmore Abbey, Adforton
DESIGNATION:	Listed Building grade I
CONDITION:	Very bad
OCCUPANCY:	N/A
PRIORITY CATEGORY:	A (A)
OWNER TYPE:	Private
LIST ENTRY NUMBER:	1082061

Associated with the remains of a late C12 and C14 abbey. The Outer Gatehouse comprises two buildings, of which this is the eastern building. It is without a roof and in very poor condition with extensive tree growth penetrating parts of the structure. Survey work to inform conservation is required. Structural assessment by Historic England in 2011 indicated that elements of collapse were likely; some collapse of the outer skin of stonework has since taken place.

Contact: Aimee Henderson 0121 625 6858

PRIORITY CATEGORIES

- A** Immediate risk of further rapid deterioration or loss of fabric; no solution agreed.
- B** Immediate risk of further rapid deterioration or loss of fabric; solution agreed but not yet implemented.
- C** Slow decay; no solution agreed.
- D** Slow decay; solution agreed but not yet implemented.
- E** Under repair or in fair to good repair, but no user identified; or under threat of vacancy with no obvious new user (applicable only to buildings capable of beneficial use).
- F** Repair scheme in progress and (where applicable) end use or user identified; or functionally redundant buildings with new use agreed but not yet implemented.

NOTE
Last year's priority category is shown in brackets (otherwise, New Entry is noted).

ABBREVIATIONS

CA	Conservation Area
LB	Listed Building
LPA	Local Planning Authority
NP	National Park
RPG	Registered Park and Garden
SM	Scheduled Monument
UA	Unitary Authority
WHS	World Heritage Site



© Historic England

SITE NAME:	Walsophorne Farmhouse, Walsophorne, Ashperton
DESIGNATION:	Listed Building grade II*
CONDITION:	Poor
OCCUPANCY:	Part occupied/part in use
PRIORITY CATEGORY:	C (C)
OWNER TYPE:	Private
LIST ENTRY NUMBER:	1302708

A c1600 timber framed house built on a C plan to give an impression of size and stature. It is of two storeys built on a stone plinth with stone mullioned windows to the cellar and has a plain clay tile roof. The east range was historically the 'high' end, the west range was converted to farm use in the C19 with the addition of two brick hop kilns. The roof, rainwater goods, infill panels, doors and windows are in poor condition and there is evidence of movement in the east and west ranges.

Contact: Sarah Lewis 0121 625 6846



© Historic England

SITE NAME:	Ruined Church of St Mary, Avenbury
DESIGNATION:	Scheduled Monument and Listed Building grade II*
CONDITION:	Very bad
OCCUPANCY:	Vacant/not in use
PRIORITY CATEGORY:	A (A)
OWNER TYPE:	Private
LIST ENTRY NUMBER:	1005356 and 1349633

A ruined C12 church. The tower stands to full height, the roof survived to the mid C20 but has fallen in. The walls of the nave and chancel are half collapsed and survive only to a few feet in places. Fragments of decorated interior plaster survive. Vegetation clearance has been carried out by the owners under an Historic England Management Agreement. The walls are generally stable but are highly exposed.

Contact: Bill Klemperer 0121 625 6847



© Historic England

SITE NAME:	Belmont House, Belmont Rural
DESIGNATION:	Listed Building grade II*
CONDITION:	Poor
OCCUPANCY:	Vacant/not in use
PRIORITY CATEGORY:	C (C)
OWNER TYPE:	Commercial company
LIST ENTRY NUMBER:	1167079

A late C18 country house by James Wyatt, extended and remodelled by EW Pugin c1860. The property has been unused since 2014 and is deteriorating through longstanding lack of regular maintenance. Holes in the roof and broken windows allow rain entry and increased risk of rot and decay. Delamination and erosion of stonework is a problem. A new use for the building is critical to its future and should be encouraged through the planning process.

Contact: Sarah Lewis 0121 625 6846



© Historic England

SITE NAME:	Huntington Castle, Huntington
DESIGNATION:	Scheduled Monument and Listed Building grade II
CONDITION:	Poor
OCCUPANCY:	N/A
PRIORITY CATEGORY:	C (C)
OWNER TYPE:	Private
LIST ENTRY NUMBER:	1002939 and 1157544

Castle remains C13 or earlier. The motte and inner bailey are surrounded by a ditch and outer bailey. Traces of a curtain wall and C13 semi circular tower have survived in a fair condition although they were very overgrown. Work to control vegetation is being carried out by the owner and a new access track has been created. Unstable stonework needs consolidating following unsuccessful attempts to secure funding for the site via Natural England Stewardship schemes.

Contact: Jez Bretherton 0121 625 6855



© Historic England

SITE NAME:	New Court, Lugwardine Herefordshire, Lugwardine
DESIGNATION:	Listed Building grade II*
CONDITION:	Poor
OCCUPANCY:	Occupied/in use
PRIORITY CATEGORY:	C (C)
OWNER TYPE:	Private
LIST ENTRY NUMBER:	1099834

Small country house, C18 with earlier origins and remodelled in the Gothic style in the early C19. Three storey U-plan with low outbuildings to the rear. Sandstone ashlar with slate roofs. The slate roofs need replacing and the high level stonework is severely eroded.

Contact: Chris Miners 0121 625 6835

PRIORITY CATEGORIES

- A** Immediate risk of further rapid deterioration or loss of fabric; no solution agreed.
- B** Immediate risk of further rapid deterioration or loss of fabric; solution agreed but not yet implemented.
- C** Slow decay; no solution agreed.
- D** Slow decay; solution agreed but not yet implemented.
- E** Under repair or in fair to good repair, but no user identified; or under threat of vacancy with no obvious new user (applicable only to buildings capable of beneficial use).
- F** Repair scheme in progress and (where applicable) end use or user identified; or functionally redundant buildings with new use agreed but not yet implemented.

NOTE
Last year's priority category is shown in brackets (otherwise, New Entry is noted).

ABBREVIATIONS

CA	Conservation Area
LB	Listed Building
LPA	Local Planning Authority
NP	National Park
RPG	Registered Park and Garden
SM	Scheduled Monument
UA	Unitary Authority
WHS	World Heritage Site



© Historic England

SITE NAME:	Outbuilding east of Marstow Court (formerly listed as the Granary at Marstow), Marstow
DESIGNATION:	Listed Building grade II*
CONDITION:	Poor
OCCUPANCY:	Part occupied/part in use
PRIORITY CATEGORY:	D (D)
OWNER TYPE:	Private
LIST ENTRY NUMBER:	1214715

Reputedly associated with the manor of the Knights Hospitallers who held lands in Marstow and probably originally a house, C15. Built of sandstone rubble under a Welsh slate roof with C18 and C19 alterations. The building is now in agricultural use. The stonework and pointing are generally in poor condition; there are slipped and missing roof slates and the windows and doors are in poor condition. A scheme for conversion was approved several years ago, but works are yet to take place.

Contact: Jez Bretherton 0121 625 6855



© Historic England

SITE NAME:	Barn and attached cowhouse built onto Glibes Farmhouse, Michaelchurch Escley
DESIGNATION:	Listed Building grade II*
CONDITION:	Very bad
OCCUPANCY:	Vacant/not in use
PRIORITY CATEGORY:	A (A)
OWNER TYPE:	Private
LIST ENTRY NUMBER:	1223446

A four bay barn with an extra bay for a cow house and further loft bay linking to the farmhouse, which has collapsed. Probably C18 in date. A temporary metal sheet roof protects the building, which is unused and in need of comprehensive repair. The owner has no proposals for the repair of the building, and its future is uncertain.

Contact: Chris Miners 0121 625 6835



© Historic England

SITE NAME:	Glibes Farmhouse, Michaelchurch Escley
DESIGNATION:	Listed Building grade II*
CONDITION:	Very bad
OCCUPANCY:	Vacant/not in use
PRIORITY CATEGORY:	C (C)
OWNER TYPE:	Private
LIST ENTRY NUMBER:	1223549

A remote farmhouse probably C17 with C18 alterations. The walls are of thin coursed rubble stone. The roof was of stone tiles but has been temporarily replaced with metal sheet. The building is unoccupied and in need of comprehensive repair. A programme of urgent works, including repair of the temporary roof and rebuilding of fallen masonry, has improved its condition but the chimney stacks are deteriorating and further long term repairs are necessary.

Contact: Chris Miners 0121 625 6835



© Historic England

SITE NAME:	Urishay Castle, Peterchurch
DESIGNATION:	Scheduled Monument and Listed Building grade II*
CONDITION:	Poor
OCCUPANCY:	N/A
PRIORITY CATEGORY:	A (A)
OWNER TYPE:	Private
LIST ENTRY NUMBER:	1014547 and 1099487

Remains of C12 motte castle, a ruined C17 house and a partly ruined C16 chapel. The chapel is stable and in good condition, but the C17 house is without a roof and the masonry is disintegrating as a result. Lintels are also failing and in danger of collapse. An assessment of the structure to establish the survival of medieval fabric and development of a strategy are required.

Contact: Bill Klempere 0121 625 6847



© Historic England

SITE NAME:	Snodhill Castle, Snodhill, Peterchurch
DESIGNATION:	Scheduled Monument and Listed Building grade II*
CONDITION:	Poor
OCCUPANCY:	N/A
PRIORITY CATEGORY:	F (F)
OWNER TYPE:	Charity (heritage)
LIST ENTRY NUMBER:	1015168 and 1172756

Snodhill Castle was a key element in the Norman line of defence through the English and Welsh Marches. The castle is owned by the Snodhill Castle Preservation Trust (SCPT) and is open to the public following the completion of repair to much of the standing fabric funded by Historic England. An Historic England Management Agreement has enabled fencing and sheep grazing. Further investigative works and repairs are underway to undermined sections of the bailey walls on the south side currently propped with timber. The SCPT has a growing Friends group and active volunteers who manage vegetation.

Contact: Jez Bretherton 0121 625 6855

PRIORITY CATEGORIES

- A** Immediate risk of further rapid deterioration or loss of fabric; no solution agreed.
- B** Immediate risk of further rapid deterioration or loss of fabric; solution agreed but not yet implemented.
- C** Slow decay; no solution agreed.
- D** Slow decay; solution agreed but not yet implemented.
- E** Under repair or in fair to good repair, but no user identified; or under threat of vacancy with no obvious new user (applicable only to buildings capable of beneficial use).
- F** Repair scheme in progress and (where applicable) end use or user identified; or functionally redundant buildings with new use agreed but not yet implemented.

NOTE
Last year's priority category is shown in brackets (otherwise, New Entry is noted).

ABBREVIATIONS

CA	Conservation Area
LB	Listed Building
LPA	Local Planning Authority
NP	National Park
RPG	Registered Park and Garden
SM	Scheduled Monument
UA	Unitary Authority
WHS	World Heritage Site



© Historic England

SITE NAME:	Court Farmhouse, Preston Wynne
DESIGNATION:	Listed Building grade II*
CONDITION:	Poor
OCCUPANCY:	Part occupied/part in use
PRIORITY CATEGORY:	C (C)
OWNER TYPE:	Private
LIST ENTRY NUMBER:	1099380

A former hall house dating from the C14 which retains a spere truss and cruck truss. This building is now used for storage with residential accommodation in the later C17 house which was added to the south end. Essential stabilisation and roofing works have previously been undertaken but the condition of the building continues to decline.

Contact: Sarah Lewis 0121 625 6846



© Historic England

SITE NAME:	Post-medieval house at Willey Court, Willey
DESIGNATION:	Scheduled Monument
CONDITION:	Poor
OCCUPANCY:	N/A
PRIORITY CATEGORY:	A (A)
OWNER TYPE:	Private
LIST ENTRY NUMBER:	1017251

This monument includes the buried, earthwork and upstanding remains of the post-medieval house and gardens at Willey Court. The owners are in negotiations with Historic England to determine an appropriate strategy for consolidation of the structural remains, which are the element at risk. A new Natural England Stewardship scheme should provide suitable, simple management of the surrounding site in grazed pasture.

Contact: Jez Bretherton 0121 625 6855



© Historic England

SITE NAME:	Church of St Andrew, Wolferlow
DESIGNATION:	Listed Building grade II*
CONDITION:	Poor
OCCUPANCY:	Vacant/not in use
PRIORITY CATEGORY:	C (C)
OWNER TYPE:	Religious organisation
LIST ENTRY NUMBER:	1217197

St Andrew's is an early C12 church restored in 1863 by Kempson. It is constructed from stone under a roof of mixed concrete and clay tiles with timber framed tower and shingle spire. The church has not been used for worship since 2006. The churchyard is maintained and in use but the building is showing signs of significant neglect. Rainwater goods are absent, the roof is in poor condition and there are signs of structural movement in the walls. The building is to be offered for sale; planning permission was granted for re-use as a dwelling but has lapsed.

Contact: Sarah Lewis 0121 625 6846



© Historic England

SITE NAME:	Church of St Mary, Abbey Dore, Abbey Dore
DESIGNATION:	Listed Place of Worship grade I, SM
CONDITION:	Poor
PRIORITY CATEGORY:	C (C)
OWNER TYPE:	Religious organisation
LIST ENTRY NUMBER:	1099794

Large parish church created in c1634 from the derelict Abbey church of the dissolved Cistercian Dore Abbey. The c1220 transepts crossing and chancel remain with a C17 tower inserted on the south east angle of the crossing. There are repair issues with the roof and drainage from this tower as well as the sandstone ashlar walling. The sandstone slates of all the main roofs have been renewed except the north transept chapel roof which still has the original slates. These have failed and are leaking, needing urgent re-slating.

Contact: Chris Miners 0121 625 6835



© Historic England

SITE NAME:	Church of St Peter, Birley, Birley with Upper Hill
DESIGNATION:	Listed Place of Worship grade I
CONDITION:	Poor
PRIORITY CATEGORY:	A (A)
OWNER TYPE:	Religious organisation
LIST ENTRY NUMBER:	1081970

Small parish church in a large level churchyard in the middle of a scattered village. C12 and C13 nave and chancel and late C14 south chapel. The west tower is c1200. A National Lottery Heritage Fund and Historic England Repair Grant for Places of Worship funded repairs in 2004 have remedied tower roof problems and the stonework to the chancel and vestry. However the sandstone rubble stonework is still poor on the tower and south chapel gable.

Contact: Chris Miners 0121 625 6835

PRIORITY CATEGORIES

- A** Immediate risk of further rapid deterioration or loss of fabric; no solution agreed.
B Immediate risk of further rapid deterioration or loss of fabric; solution agreed but not yet implemented.
C Slow decay; no solution agreed.

- D** Slow decay; solution agreed but not yet implemented.
E Under repair or in fair to good repair, but no user identified; or under threat of vacancy with no obvious new user (applicable only to buildings capable of beneficial use).

- F** Repair scheme in progress and (where applicable) end use or user identified; or functionally redundant buildings with new use agreed but not yet implemented.

NOTE
 Last year's priority category is shown in brackets (otherwise, New Entry is noted).

ABBREVIATIONS

CA	Conservation Area
LB	Listed Building
LPA	Local Planning Authority
NP	National Park
RPG	Registered Park and Garden
SM	Scheduled Monument
UA	Unitary Authority
WHS	World Heritage Site



© Historic England

SITE NAME:	Church of St Michael, Brampton Abbotts
DESIGNATION:	Listed Place of Worship grade II*
CONDITION:	Poor
PRIORITY CATEGORY:	D (D)
OWNER TYPE:	Religious organisation
LIST ENTRY NUMBER:	1099258

A small rural C15 parish church. The sandstone roof slates over the nave and chancel are in a poor condition with water ingress causing falls of ceiling plaster. The building is currently closed for worship. However, the Churches Conservation Trust is working with the Brampton Abbotts Regeneration Group to develop new uses for the building, alongside worship. A National Lottery Heritage Fund Grant for Places of Worship was awarded in 2016 and repairs are in progress.

Contact: Chris Miners 0121 625 6835



© Historic England

SITE NAME:	Church of St Barnabas, Brampton Bryan
DESIGNATION:	Listed Place of Worship grade I
CONDITION:	Poor
PRIORITY CATEGORY:	C (C)
OWNER TYPE:	Religious organisation
LIST ENTRY NUMBER:	1179943

Small rural parish church notable for its construction during the Civil War Commonwealth. Gothic in style it incorporates a double hammerbeam trusses roof which creates a large hall space to house the traditional church spaces of nave and chancel. The tiled roof is in need of urgent repair to reduce harm to the roof structure.

Contact: Chris Miners 0121 625 6835



© Historic England

SITE NAME:	Chapel at Brockhampton Park, Brockhampton
DESIGNATION:	Listed Place of Worship grade II*, RPG grade II
CONDITION:	Poor
PRIORITY CATEGORY:	C (C)
OWNER TYPE:	Religious organisation
LIST ENTRY NUMBER:	1349630

Tiny chapel in the grounds of Brockhampton Park. Built in 1798 by Byfield in the Gothic Revival style of a nave and west tower. Grey sandstone ashlar with battlemented parapets on the principal elevations but coursed rubble and conventional eaves to the north. Structurally bowed slate roof. The ashlar stone mouldings are heavily eroded.

Contact: Chris Miners 0121 625 6835



© Historic England

SITE NAME:	Church of St George, Burrington
DESIGNATION:	Listed Place of Worship grade II
CONDITION:	Very bad
PRIORITY CATEGORY:	A (A)
OWNER TYPE:	Religious organisation
LIST ENTRY NUMBER:	1081799

Small rural church. Of medieval origins, the nave was rebuilt in c1855 by S Pountney Smith and the chancel rebuilt and shortened in 1864 by Bodley. Simple plan of chancel and nave with belfry. The church has been shut since 2016 as the roof is in a dangerous condition. The perimeter of the church has been cordoned off due to ongoing falls of tiles. The bad condition of the roof has caused falls of plaster inside the church.

Contact: Chris Miners 0121 625 6835



© Historic England

SITE NAME:	Church of St James, Cradley
DESIGNATION:	Listed Place of Worship grade II*, CA
CONDITION:	Poor
PRIORITY CATEGORY:	D (D)
OWNER TYPE:	Religious organisation
LIST ENTRY NUMBER:	1082298

Large parish church of sandstone with tiled roofs. Large west tower, six bay nave and lower chancel mostly C14 with north aisle added in 1869. The tower needs roof and masonry repair. The north aisle floor has structural faults due to timber decay. A National Lottery Heritage Fund Grant for Places of Worship was awarded in 2016 and the project is being developed.

Contact: Chris Miners 0121 625 6835

PRIORITY CATEGORIES

- A** Immediate risk of further rapid deterioration or loss of fabric; no solution agreed.
- B** Immediate risk of further rapid deterioration or loss of fabric; solution agreed but not yet implemented.
- C** Slow decay; no solution agreed.
- D** Slow decay; solution agreed but not yet implemented.
- E** Under repair or in fair to good repair, but no user identified; or under threat of vacancy with no obvious new user (applicable only to buildings capable of beneficial use).
- F** Repair scheme in progress and (where applicable) end use or user identified; or functionally redundant buildings with new use agreed but not yet implemented.

NOTE
Last year's priority category is shown in brackets (otherwise, New Entry is noted).

ABBREVIATIONS

CA	Conservation Area
LB	Listed Building
LPA	Local Planning Authority
NP	National Park
RPG	Registered Park and Garden
SM	Scheduled Monument
UA	Unitary Authority
WHS	World Heritage Site



© Historic England

SITE NAME:	Church of St Mary, Craswall
DESIGNATION:	Listed Place of Worship grade II*
CONDITION:	Very bad
PRIORITY CATEGORY:	A (A)
OWNER TYPE:	Religious organisation
LIST ENTRY NUMBER:	1078203

Small rural parish church. Continuous early C15 nave and chancel with belfry and C17 south entrance porch. Sandstone slate roofs with Welsh slate to the north pitch. Sandstone rubble walls partly rendered with sandstone ashlar window tracery. Timber boarded belfry. The walls have severe open jointing, structural cracking and the render is falling. The roof slates are failing. The rainwater goods have part fallen.

Contact: Chris Miners 0121 625 6835



© Historic England

SITE NAME:	Church of St Michael, Croft Park, Croft and Yarpole
DESIGNATION:	Listed Place of Worship grade I, RPG grade II*
CONDITION:	Poor
PRIORITY CATEGORY:	C (C)
OWNER TYPE:	Religious organisation
LIST ENTRY NUMBER:	1166506

Small parish church set next to Croft Castle on a National Trust site. Small sandstone rubble nave and chancel with a slate roof mostly from a 1515 rebuilding. The west end was remodelled in late C17 with an ogee capped cupola. The cupola leadwork has fallen off and been replaced with a temporary felt covering. However, the felt has a short lifespan and urgent replacement of the lead is still required.

Contact: Chris Miners 0121 625 6835



© Historic England

SITE NAME:	Chapel of St Silas, Bollingham, Eardisley
DESIGNATION:	Listed Place of Worship grade II*
CONDITION:	Very bad
PRIORITY CATEGORY:	A (A)
OWNER TYPE:	Religious organisation
LIST ENTRY NUMBER:	1157325

Small chapel of three bays, and a nave and chancel. Rebuilt between 1865 and 1867 with the addition of south porch and bellcote. The nave roof is C14 and the roof is covered with sandstone slates. These are heavily overgrown with moss and ferns, decaying the slates. Holes have appeared in the slates covering both roof pitches. The interior is netted to catch falls of plaster from the roof lining.

Contact: Chris Miners 0121 625 6835



© Historic England

SITE NAME:	Church of St John the Baptist, Upper Road, Eastnor
DESIGNATION:	Listed Place of Worship grade I, CA
CONDITION:	Poor
PRIORITY CATEGORY:	C (C)
OWNER TYPE:	Religious organisation
LIST ENTRY NUMBER:	1266756

Large parish church. Rebuilt by GG Scott in 1852, with the exception of the C14 west tower, C13 arcade and C12 south doorway. Generally sandstone ashlar in the C13 style and with tiled roofs. The sandstone ashlar of the tower is in poor condition with cracking, erosion and open jointing.

Contact: Chris Miners 0121 625 6835



© Historic England

SITE NAME:	Church of St John the Baptist, Grendon Bishop
DESIGNATION:	Listed Place of Worship grade II
CONDITION:	Very bad
PRIORITY CATEGORY:	A (A)
OWNER TYPE:	Religious organisation
LIST ENTRY NUMBER:	1307407

Parish church built in 1787-88 with earlier origins. The church was altered and extended in 1870 by FR Kempson. The church is built of old red sandstone rubble with tile roofs. The church has severe damp problems and slipped tiles are allowing water into the chancel.

Contact: Chris Miners 0121 625 6835

PRIORITY CATEGORIES

- A** Immediate risk of further rapid deterioration or loss of fabric; no solution agreed.
B Immediate risk of further rapid deterioration or loss of fabric; solution agreed but not yet implemented.
C Slow decay; no solution agreed.

- D** Slow decay; solution agreed but not yet implemented.
E Under repair or in fair to good repair, but no user identified; or under threat of vacancy with no obvious new user (applicable only to buildings capable of beneficial use).

- F** Repair scheme in progress and (where applicable) end use or user identified; or functionally redundant buildings with new use agreed but not yet implemented.

NOTE
 Last year's priority category is shown in brackets (otherwise, New Entry is noted).

ABBREVIATIONS

CA	Conservation Area
LB	Listed Building
LPA	Local Planning Authority
NP	National Park
RPG	Registered Park and Garden
SM	Scheduled Monument
UA	Unitary Authority
WHS	World Heritage Site



© Historic England

SITE NAME:	Church of St Dubricius, Hentland
DESIGNATION:	Listed Place of Worship grade II*
CONDITION:	Poor
PRIORITY CATEGORY:	B (B)
OWNER TYPE:	Religious organisation
LIST ENTRY NUMBER:	1288593

Small rural parish church with some C11 original structure, and a C13 and C14 nave and chancel. Restored by JP Seddon in 1853 with C19 vestry and porch. The late C14 tower has structural cracking on the west side. Internal plaster has fallen in the nave and from the chancel west end roof. The sandstone rubble walls are heavily eroded. The sandstone slate roof pitches and the plain clay tiled pitches have slipped or are missing slates and tiles. A Heritage Lottery Fund Grant for Places of Worship was awarded in 2016 and repairs are in progress.

Contact: Chris Miners 0121 625 6835



© Historic England

SITE NAME:	Church of St Peter, St Peter's Square, Hereford
DESIGNATION:	Listed Place of Worship grade II*, CA
CONDITION:	Poor
PRIORITY CATEGORY:	A (A)
OWNER TYPE:	Religious organisation
LIST ENTRY NUMBER:	1196883

Large urban parish church in the city centre of Hereford. A C13 tower and four bay arcade, chancel and south chapel, all dating to c1300. Extensively rebuilt by Thomas Nicholson between 1880 and 1885. The valley between the nave and north aisle leaks and the south pitch slate roof needs urgent renewal.

Contact: Chris Miners 0121 625 6835



© Historic England

SITE NAME:	Church of St Mary, Hope under Dinmore
DESIGNATION:	Listed Place of Worship grade II*
CONDITION:	Poor
PRIORITY CATEGORY:	C (C)
OWNER TYPE:	Religious organisation
LIST ENTRY NUMBER:	1301623

Small but lengthy parish church on a hillside setting next to the A49. Heavily restored by Kempson in 1877 and 1896, with the small west tower and north chapel still retaining C12 and C13 fabric. The north chapel gable has structural movement and the cast iron gutters are cracked, rusting and leaking. The tower sandstone rubble is heavily eroded and has harmful vegetation growth.

Contact: Chris Miners 0121 625 6835



© Historic England

SITE NAME:	Church of St Andrew and St Mary, How Caple
DESIGNATION:	Listed Place of Worship grade II*
CONDITION:	Poor
PRIORITY CATEGORY:	C (C)
OWNER TYPE:	Religious organisation
LIST ENTRY NUMBER:	1166452

Parish church in a hillside setting overlooking the River Wye. C14 chancel with a later low pitched roof. The tower, nave and chancel date to between 1693 and 1695, and the windows are C19. The rainwater goods are undersized and failing. The ashlar stonework of the tower is delaminating and falling. The parapet stonework of the tower is structurally unsound next to the tower access door.

Contact: Chris Miners 0121 625 6835



© Historic England

SITE NAME:	Church of St James, Kinnersley
DESIGNATION:	Listed Place of Worship grade I
CONDITION:	Poor
PRIORITY CATEGORY:	C (C)
OWNER TYPE:	Religious organisation
LIST ENTRY NUMBER:	1157630

Sandstone parish church predominantly of the C13 and C14. Noted for a late C19 decorative scheme by GF Bodley. The church is in regular use but the roofs, particularly to the north, are heavily overgrown with mosses and fern growth. The interior shows significant signs of damp, possibly associated with the poor condition of the roof. This is affecting much of the C19 decoration.

Contact: Chris Miners 0121 625 6835

PRIORITY CATEGORIES

- A** Immediate risk of further rapid deterioration or loss of fabric; no solution agreed.
- B** Immediate risk of further rapid deterioration or loss of fabric; solution agreed but not yet implemented.
- C** Slow decay; no solution agreed.
- D** Slow decay; solution agreed but not yet implemented.
- E** Under repair or in fair to good repair, but no user identified; or under threat of vacancy with no obvious new user (applicable only to buildings capable of beneficial use).
- F** Repair scheme in progress and (where applicable) end use or user identified; or functionally redundant buildings with new use agreed but not yet implemented.

NOTE
Last year's priority category is shown in brackets (otherwise, New Entry is noted).

ABBREVIATIONS

CA	Conservation Area
LB	Listed Building
LPA	Local Planning Authority
NP	National Park
RPG	Registered Park and Garden
SM	Scheduled Monument
UA	Unitary Authority
WHS	World Heritage Site



© Historic England

SITE NAME:	Church of St Mary Magdalene, Leintwardine
DESIGNATION:	Listed Place of Worship grade I, CA
CONDITION:	Poor
PRIORITY CATEGORY:	C (C)
OWNER TYPE:	Religious organisation
LIST ENTRY NUMBER:	1349757

Large complex church in the small town of Leintwardine. It consists of several phases of medieval work and restorations in the late C19 and early C20. Repairs were carried out in 2004 but further work was required to roofs over the north aisle, and chapel, and to rainwater goods. A National Lottery Heritage Fund and Historic England Repair Grant for Places of Worship for work to address these was completed in 2014. However problems remain with the north chapel roof and further problems have now emerged of falling mortar from the tower.

Contact: Chris Miners 0121 625 6835



© Historic England

SITE NAME:	Church of St Matthew, Marstow
DESIGNATION:	Listed Place of Worship grade II
CONDITION:	Poor
PRIORITY CATEGORY:	D (D)
OWNER TYPE:	Religious organisation
LIST ENTRY NUMBER:	1288414

Small Victorian rural parish church of nave, chancel and porch. Sandstone and limestone dressings. The stone work of the south and east walls is decaying badly. A National Lottery Heritage Fund Grant for Places of Worship was awarded for the repairs and work is due to complete in 2019.

Contact: Chris Miners 0121 625 6835




© Historic England

SITE NAME:	Church of St James, Ocle Pychard
DESIGNATION:	Listed Place of Worship grade II*, CA
CONDITION:	Poor
PRIORITY CATEGORY:	C (C)
OWNER TYPE:	Religious organisation
LIST ENTRY NUMBER:	1276199

Rural parish church. Coursed rubble walled continuous nave and chancel and partly integral west tower with a leaded broach spire. C19 decorative clay tile roof slopes are in very poor condition and need re-roofing. The rainwater goods are inadequate and in poor condition, as are the surface water drains. There are low level open joints to the external walls and some damage to dressed stonework.

Contact: Chris Miners 0121 625 6835



© Historic England

SITE NAME:	Church of St Peter, Pipe and Lyde, Pipe and Lyde
DESIGNATION:	Listed Place of Worship grade II*
CONDITION:	Poor
PRIORITY CATEGORY:	C (C)
OWNER TYPE:	Religious organisation
LIST ENTRY NUMBER:	1172739

Small parish church set at the end of a village and facing the A49. Late C12 nave and C14 chancel largely rebuilt by F Kempson in 1874 who also added the broach spire to the C13 tower. The roof needs repair and work is also needed to the tower. A National Lottery Heritage Fund and Historic England Repair Grant for Places of Worship was awarded in 2012 but only development works were undertaken as there was no match funding to undertake the repairs.

Contact: Chris Miners 0121 625 6835



© Historic England

SITE NAME:	Church of St Andrew, Pixley
DESIGNATION:	Listed Place of Worship grade II*
CONDITION:	Poor
PRIORITY CATEGORY:	C (C)
OWNER TYPE:	Religious organisation
LIST ENTRY NUMBER:	1098989

Small single cell rural parish church in a farmyard setting. C13 core with C14 chancel and roof. The integral bellcote is C19 with C17 windows. A National Lottery Heritage Fund and Historic England Repair Grant for Places of Worship funded repairs to the roof, bellcote and rainwater system. However, structural instability needs repair in the north east corner, as well as the timber framed entrance porch.

Contact: Chris Miners 0121 625 6835

PRIORITY CATEGORIES

- A** Immediate risk of further rapid deterioration or loss of fabric; no solution agreed.
- B** Immediate risk of further rapid deterioration or loss of fabric; solution agreed but not yet implemented.
- C** Slow decay; no solution agreed.
- D** Slow decay; solution agreed but not yet implemented.
- E** Under repair or in fair to good repair, but no user identified; or under threat of vacancy with no obvious new user (applicable only to buildings capable of beneficial use).
- F** Repair scheme in progress and (where applicable) end use or user identified; or functionally redundant buildings with new use agreed but not yet implemented.

NOTE
Last year's priority category is shown in brackets (otherwise, New Entry is noted).

ABBREVIATIONS

CA	Conservation Area
LB	Listed Building
LPA	Local Planning Authority
NP	National Park
RPG	Registered Park and Garden
SM	Scheduled Monument
UA	Unitary Authority
WHS	World Heritage Site



© Historic England

SITE NAME:	Church of St Mary, Staunton on Wye
DESIGNATION:	Listed Place of Worship grade I
CONDITION:	Poor
PRIORITY CATEGORY:	B (B)
OWNER TYPE:	Religious organisation
LIST ENTRY NUMBER:	1166457

Large rural parish church high in a hillside village overlooking the River Wye. The nave has a C12 core, the west tower is C13 and the chancel and porch date from C18. The hipped tiled roof has holes and the nave sandstone slate roof has slipped slates. The gutter on the north side has failed. The internal plaster is affected by damp and has fallen in places. A National Lottery Heritage Fund Grant for Places of Worship was awarded in 2016 and repairs are in progress.

Contact: Chris Miners 0121 625 6835



© Historic England

SITE NAME:	Church of St Mary, Stoke Edith
DESIGNATION:	Listed Place of Worship grade I
CONDITION:	Very bad
PRIORITY CATEGORY:	A (A)
OWNER TYPE:	Religious organisation
LIST ENTRY NUMBER:	1099825

Large parish church, rebuilt by the Foleys of Stoke Edith Park in 1740 in the Palladian style by Henry Flitcroft. The C14 tower with truncated spire was retained. The roof leaks, causing rot in the nave beam and falls in the plasterwork. The ashlar stone facings are eroding severely. A few stones have fallen from the tower and spire.

Contact: Chris Miners 0121 625 6835



© Historic England

SITE NAME:	Church of St Peter and St Paul, Church Road, Weobley
DESIGNATION:	Listed Place of Worship grade I, CA
CONDITION:	Poor
PRIORITY CATEGORY:	C (C)
OWNER TYPE:	Religious organisation
LIST ENTRY NUMBER:	1301343

Large parish church at the edge of the village of Weobley. C13 nave and flanking aisles with C14 chancel extension and north west tower. There is currently no solution to the problem of flaking sandstone ashlar on the tower and spire, however it is being managed by high level metal guards and ground level fencing.

Contact: Chris Miners 0121 625 6835

SITE NAME:	Offa's Dyke: the section extending 950yds (870m) N and S of Big Oaks, Byford / Bishopstone / Bridge Sollers	
DESIGNATION:	Scheduled Monument	LIST ENTRY NUMBER: 1001738
CONDITION:	Generally satisfactory but with minor localised problems	TREND: Declining
PRINCIPAL VULNERABILITY:	Arable clipping	NEW ENTRY?: Yes
OWNER TYPE:	Private	CONTACT: Alison MacDonald 0121 625 6827

SITE NAME:	Mouse motte and bailey castle, Cusop	
DESIGNATION:	Scheduled Monument	LIST ENTRY NUMBER: 1019488
CONDITION:	Generally unsatisfactory with major localised problems	TREND: Improving
PRINCIPAL VULNERABILITY:	Scrub/tree growth	NEW ENTRY?: Yes
OWNER TYPE:	Government or agency	CONTACT: Bill Klemperer 0121 625 6847

SITE NAME:	Dinedor Camp, Dinedor	
DESIGNATION:	Scheduled Monument	LIST ENTRY NUMBER: 1001758
CONDITION:	Generally unsatisfactory with major localised problems	TREND: Declining
PRINCIPAL VULNERABILITY:	Scrub/tree growth	NEW ENTRY?: No
OWNER TYPE:	Other not for profit group	CONTACT: Bill Klemperer 0121 625 6847

PRIORITY CATEGORIES

- A** Immediate risk of further rapid deterioration or loss of fabric; no solution agreed.
B Immediate risk of further rapid deterioration or loss of fabric; solution agreed but not yet implemented.
C Slow decay; no solution agreed.

- D** Slow decay; solution agreed but not yet implemented.
E Under repair or in fair to good repair, but no user identified; or under threat of vacancy with no obvious new user (applicable only to buildings capable of beneficial use).

- F** Repair scheme in progress and (where applicable) end use or user identified; or functionally redundant buildings with new use agreed but not yet implemented.

NOTE
 Last year's priority category is shown in brackets (otherwise, New Entry is noted).

ABBREVIATIONS

CA	Conservation Area
LB	Listed Building
LPA	Local Planning Authority
NP	National Park
RPG	Registered Park and Garden
SM	Scheduled Monument
UA	Unitary Authority
WHS	World Heritage Site

SITE NAME:	Promontory fort on Dorstone Hill, Dorstone		
DESIGNATION:	Scheduled Monument	LIST ENTRY NUMBER:	1014544
CONDITION:	Generally satisfactory but with significant localised problems	TREND:	Declining
PRINCIPAL VULNERABILITY:	Scrub/tree growth	NEW ENTRY?:	No
OWNER TYPE:	Private	CONTACT:	Jez Bretherton 0121 625 6855
SITE NAME:	Moated site 360 metres north of Joanshill Farm, Fownhope / Mordiford		
DESIGNATION:	Scheduled Monument	LIST ENTRY NUMBER:	1019853
CONDITION:	Generally unsatisfactory with major localised problems	TREND:	Declining
PRINCIPAL VULNERABILITY:	Deterioration - in need of management	NEW ENTRY?:	No
OWNER TYPE:	Unknown	CONTACT:	Jez Bretherton 0121 625 6855
SITE NAME:	Blackfriars Friary, preaching cross and cemetery, and hospital and chapel of St John in Hereford, Hereford		
DESIGNATION:	Scheduled Monument, 3 LBs, part in CA	LIST ENTRY NUMBER:	1010797
CONDITION:	Generally satisfactory but with significant localised problems	TREND:	Declining
PRINCIPAL VULNERABILITY:	Vandalism	NEW ENTRY?:	No
OWNER TYPE:	Local authority	CONTACT:	Bill Klemperer 0121 625 6847
SITE NAME:	Huntington Castle, Huntington		
DESIGNATION:	Scheduled Monument and Listed Building grade II	LIST ENTRY NUMBER:	1002939 and 1157544
CONDITION:	Generally satisfactory but with significant localised problems	TREND:	Improving
PRINCIPAL VULNERABILITY:	Scrub/tree growth	NEW ENTRY?:	No
OWNER TYPE:	Private	CONTACT:	Jez Bretherton 0121 625 6855
SITE NAME:	Offa's Dyke: Rushock Hill section, extending 1630yds (1490m) east to Kennel Wood, Kington Rural / Knill		
DESIGNATION:	Scheduled Monument	LIST ENTRY NUMBER:	1001731
CONDITION:	Generally satisfactory but with significant localised problems	TREND:	Improving
PRINCIPAL VULNERABILITY:	Stock erosion - localised/limited	NEW ENTRY?:	Yes
OWNER TYPE:	Private	CONTACT:	Alison MacDonald 0121 625 6827
SITE NAME:	Offa's Dyke: section S of Riddings Brook on Herrock Hill, Lower Harpton / Kington Rural / Knill		
DESIGNATION:	Scheduled Monument	LIST ENTRY NUMBER:	1005358
CONDITION:	Generally satisfactory but with minor localised problems	TREND:	Stable
PRINCIPAL VULNERABILITY:	Natural erosion - localised/limited	NEW ENTRY?:	Yes
OWNER TYPE:	Other	CONTACT:	Alison MacDonald 0121 625 6827
SITE NAME:	Offa's Dyke: section north west of Holme Marsh extending 615 yards (560 metres) to the railway, Lyonshall		
DESIGNATION:	Scheduled Monument	LIST ENTRY NUMBER:	1001735
CONDITION:	Generally satisfactory but with significant localised problems	TREND:	Declining
PRINCIPAL VULNERABILITY:	Development requiring planning permission	NEW ENTRY?:	No
OWNER TYPE:	Private, multiple owners	CONTACT:	Alison MacDonald 0121 625 6827

PRIORITY CATEGORIES

- A** Immediate risk of further rapid deterioration or loss of fabric; no solution agreed.
B Immediate risk of further rapid deterioration or loss of fabric; solution agreed but not yet implemented.
C Slow decay; no solution agreed.

- D** Slow decay; solution agreed but not yet implemented.
E Under repair or in fair to good repair, but no user identified; or under threat of vacancy with no obvious new user (applicable only to buildings capable of beneficial use).

- F** Repair scheme in progress and (where applicable) end use or user identified; or functionally redundant buildings with new use agreed but not yet implemented.

NOTE
 Last year's priority category is shown in brackets (otherwise, New Entry is noted).

ABBREVIATIONS

CA	Conservation Area
LB	Listed Building
LPA	Local Planning Authority
NP	National Park
RPG	Registered Park and Garden
SM	Scheduled Monument
UA	Unitary Authority
WHS	World Heritage Site

SITE NAME:	Offa's Dyke: the section 630yds (580m) long west of Lyonshall, Lyonshall		
DESIGNATION:	Scheduled Monument	LIST ENTRY NUMBER:	1001733
CONDITION:	Generally satisfactory but with minor localised problems	TREND:	Improving
PRINCIPAL VULNERABILITY:	Stock erosion - extensive	NEW ENTRY?:	Yes
OWNER TYPE:	Private	CONTACT:	Alison MacDonald 0121 625 6827
SITE NAME:	Bowl barrow 460 metres south of Milton Cross, Pembridge		
DESIGNATION:	Scheduled Monument	LIST ENTRY NUMBER:	1014103
CONDITION:	Generally unsatisfactory with major localised problems	TREND:	Declining
PRINCIPAL VULNERABILITY:	Arable ploughing	NEW ENTRY?:	No
OWNER TYPE:	Private	CONTACT:	Jez Bretherton 0121 625 6855
SITE NAME:	Bowl barrow 490 metres south east of Milton Cross, Pembridge		
DESIGNATION:	Scheduled Monument	LIST ENTRY NUMBER:	1014112
CONDITION:	Generally unsatisfactory with major localised problems	TREND:	Declining
PRINCIPAL VULNERABILITY:	Arable ploughing	NEW ENTRY?:	No
OWNER TYPE:	Private	CONTACT:	Jez Bretherton 0121 625 6855
SITE NAME:	Bowl barrow 550 metres south east of Milton Cross, Pembridge		
DESIGNATION:	Scheduled Monument	LIST ENTRY NUMBER:	1014895
CONDITION:	Generally unsatisfactory with major localised problems	TREND:	Declining
PRINCIPAL VULNERABILITY:	Arable ploughing	NEW ENTRY?:	No
OWNER TYPE:	Private	CONTACT:	Jez Bretherton 0121 625 6855
SITE NAME:	North Herefordshire Rowe Ditch, Pembridge / Staunton on Arrow		
DESIGNATION:	Scheduled Monument	LIST ENTRY NUMBER:	1005382
CONDITION:	Generally satisfactory but with significant localised problems	TREND:	Declining
PRINCIPAL VULNERABILITY:	Scrub/tree growth	NEW ENTRY?:	No
OWNER TYPE:	Private, multiple owners	CONTACT:	Jez Bretherton 0121 625 6855
SITE NAME:	Sutton Walls (camp), Sutton / Marden		
DESIGNATION:	Scheduled Monument	LIST ENTRY NUMBER:	1001747
CONDITION:	Extensive significant problems	TREND:	Declining
PRINCIPAL VULNERABILITY:	Dumping	NEW ENTRY?:	No
OWNER TYPE:	Private	CONTACT:	Jez Bretherton 0121 625 6855
SITE NAME:	Thruxton Tump, a motte castle at Thruxton Court, Thruxton		
DESIGNATION:	Scheduled Monument	LIST ENTRY NUMBER:	1015341
CONDITION:	Generally unsatisfactory with major localised problems	TREND:	Declining
PRINCIPAL VULNERABILITY:	Deterioration - in need of management	NEW ENTRY?:	No
OWNER TYPE:	Private	CONTACT:	Bill Klemperer 0121 625 6847

PRIORITY CATEGORIES

- A** Immediate risk of further rapid deterioration or loss of fabric; no solution agreed.
B Immediate risk of further rapid deterioration or loss of fabric; solution agreed but not yet implemented.
C Slow decay; no solution agreed.

- D** Slow decay; solution agreed but not yet implemented.
E Under repair or in fair to good repair, but no user identified; or under threat of vacancy with no obvious new user (applicable only to buildings capable of beneficial use).

- F** Repair scheme in progress and (where applicable) end use or user identified; or functionally redundant buildings with new use agreed but not yet implemented.

NOTE
 Last year's priority category is shown in brackets (otherwise, New Entry is noted).

ABBREVIATIONS

CA	Conservation Area
LB	Listed Building
LPA	Local Planning Authority
NP	National Park
RPG	Registered Park and Garden
SM	Scheduled Monument
UA	Unitary Authority
WHS	World Heritage Site

SITE NAME:	Motte and bailey, west of St Mary's Church, Walterstone		
DESIGNATION:	Scheduled Monument	LIST ENTRY NUMBER:	1001778
CONDITION:	Generally unsatisfactory with major localised problems	TREND:	Declining
PRINCIPAL VULNERABILITY:	Scrub/tree growth	NEW ENTRY?:	No
OWNER TYPE:	Private	CONTACT:	Jez Bretherton 0121 625 6855
SITE NAME:	Roman town of Ariconium, Weston under Penyard		
DESIGNATION:	Scheduled Monument	LIST ENTRY NUMBER:	1005364
CONDITION:	Generally satisfactory but with significant localised problems	TREND:	Declining
PRINCIPAL VULNERABILITY:	Arable ploughing	NEW ENTRY?:	No
OWNER TYPE:	Private	CONTACT:	Jez Bretherton 0121 625 6855
SITE NAME:	Kington		
DESIGNATION:	Conservation Area, 124 LBs, SM	NEW ENTRY?:	No
CONDITION:	Very bad	TREND:	Deteriorating
VULNERABILITY:	Low	CONTACT:	Matthew Knight (LPA) 01432 260321
SITE NAME:	Ross-on-Wye, Ross-on-Wye / Bridstow		
DESIGNATION:	Conservation Area, 153 LBs, 4 SMs	NEW ENTRY?:	No
CONDITION:	Very bad	TREND:	Deteriorating
VULNERABILITY:	Medium	CONTACT:	Matthew Knight (LPA) 01432 260321

SHROPSHIRE (UA)



© Historic England Archive

SITE NAME:	Wattlesborough Castle (uninhabited parts), Alberbury with Cardeston
DESIGNATION:	Scheduled Monument and Listed Building grade I
CONDITION:	Poor
OCCUPANCY:	N/A
PRIORITY CATEGORY:	A (A)
OWNER TYPE:	Private
LIST ENTRY NUMBER:	1006285 and 1366883

Remains of a large square tower of the castle, now without a roof. Probably late C13 for Sir Robert Corbet. The wall heads are particularly vulnerable; some blocks of masonry have fallen from high level. The owner is considering consolidation and re-roofing for domestic use.

Contact: John Tiernan 0121 625 6839



© Historic England

SITE NAME:	Alberbury Castle, Alberbury, Alberbury with Cardeston
DESIGNATION:	Scheduled Monument and Listed Building grade II, CA
CONDITION:	Very bad
OCCUPANCY:	N/A
PRIORITY CATEGORY:	A (A)
OWNER TYPE:	Private
LIST ENTRY NUMBER:	1020662 and 1175344

The masonry remains of this C13 castle tower keep are rapidly eroding, heavily colonised by ivy and assorted vegetation and undermined by burrowing animals. A survey was commissioned by Historic England in 2013 as a basis for designing a programme of urgent repair works for discussion with the owner. Subsequent discussions with the Loton Park Estate in 2018 to find a way forward to consolidate and repair the ruin and make it safe and accessible to the public have stalled.

Contact: John Tiernan 0121 625 6839

PRIORITY CATEGORIES

- A** Immediate risk of further rapid deterioration or loss of fabric; no solution agreed.
- B** Immediate risk of further rapid deterioration or loss of fabric; solution agreed but not yet implemented.
- C** Slow decay; no solution agreed.
- D** Slow decay; solution agreed but not yet implemented.
- E** Under repair or in fair to good repair, but no user identified; or under threat of vacancy with no obvious new user (applicable only to buildings capable of beneficial use).
- F** Repair scheme in progress and (where applicable) end use or user identified; or functionally redundant buildings with new use agreed but not yet implemented.

NOTE
Last year's priority category is shown in brackets (otherwise, New Entry is noted).

ABBREVIATIONS

CA	Conservation Area
LB	Listed Building
LPA	Local Planning Authority
NP	National Park
RPG	Registered Park and Garden
SM	Scheduled Monument
UA	Unitary Authority
WHS	World Heritage Site



© Historic England

SITE NAME:	Barn to west of Hall Farmhouse, Aston Eyre
DESIGNATION:	Listed Building grade II*
CONDITION:	Poor
OCCUPANCY:	Vacant/not in use
PRIORITY CATEGORY:	F (F)
OWNER TYPE:	Private
LIST ENTRY NUMBER:	1053205

Used as a barn for many years, this building is in fact a medieval hall with a solar wing and dates from the C15. Consent has been given for conversion back to residential use and repair works are ongoing.

Contact: Julie Taylor 0121 625 6848



© Historic England

SITE NAME:	48 Mill Street, Bridgnorth
DESIGNATION:	Listed Building grade II*, CA
CONDITION:	Fair
OCCUPANCY:	Part occupied/part in use
PRIORITY CATEGORY:	E (E)
OWNER TYPE:	Private
LIST ENTRY NUMBER:	117762

This three storey building, c1675, forms part of commercial premises used as an antique centre. The oldest building fronting the road was in poor condition but extensive re-roofing and external render repairs have been completed with the benefit of funding from Historic England. Masonry works to the return elevation of the building range immediately behind the front together with window and door repairs remain outstanding. The front range of the property will be re-occupied when these remedial repairs have been completed.

Contact: John Tiernan 0121 625 6839



© Historic England Archive

SITE NAME:	Rockley Farmhouse, Chirbury with Brompton
DESIGNATION:	Listed Building grade II*
CONDITION:	Poor
OCCUPANCY:	Occupied/in use
PRIORITY CATEGORY:	C (C)
OWNER TYPE:	Commercial company
LIST ENTRY NUMBER:	1054405

This early C17 farmhouse with C20 alterations is built on an H-shape plan and configured as two floors with an attic: the east wing was originally used for stabling and still contains stalls. Constructed in brickwork with steeply pitched tiled roofs, the building has an assortment of building fabric and structural defects affecting the external walls, chimneys and roof. An architect and structural engineer from Historic England inspected the property in 2018 and confirmed that urgent repairs are required. The property is due to become vacant later this year enabling works to be initiated.

Contact: John Tiernan 0121 625 6839



© Historic England

SITE NAME:	Old Hall and attached garden wall, Old Marton, Ellesmere Rural
DESIGNATION:	Listed Building grade II*
CONDITION:	Poor
OCCUPANCY:	Vacant/not in use
PRIORITY CATEGORY:	F (F)
OWNER TYPE:	Private
LIST ENTRY NUMBER:	1307787

Large farmhouse, mid to late C16 with later additions and alterations. Timber framed with painted brick and rendered infill. The owner has repaired the roof, and repairs to the timber frame and infill panels are on-going. The adjoining C18 garden wall, of red brick with moulded stone coping, has partially collapsed.

Contact: Julie Taylor 0121 625 6848



© Historic England

SITE NAME:	Kinlet Hall (including Office Wings and Stables), Kinlet
DESIGNATION:	Listed Building grade I
CONDITION:	Poor
OCCUPANCY:	Occupied/in use
PRIORITY CATEGORY:	C (C)
OWNER TYPE:	Private
LIST ENTRY NUMBER:	1053832

Kinlet Hall was built in 1729 and designed by Francis Smith of Warwick. A symmetrical composition constructed in brickwork and consisting of a seven bay block flanked by courtyards with service wings, the Hall is three storeys high with the top storey set above a cornice. The roof is configured as a series of pitched roofs in which only the outer slate-covered slopes are visible from ground level. Four stone capped chimneys project above the ridge line. All of the roof coverings and parapet gutter linings require renewal. High level masonry repairs are also required.

Contact: John Tiernan 0121 625 6839

PRIORITY CATEGORIES

- A** Immediate risk of further rapid deterioration or loss of fabric; no solution agreed.
- B** Immediate risk of further rapid deterioration or loss of fabric; solution agreed but not yet implemented.
- C** Slow decay; no solution agreed.
- D** Slow decay; solution agreed but not yet implemented.
- E** Under repair or in fair to good repair, but no user identified; or under threat of vacancy with no obvious new user (applicable only to buildings capable of beneficial use).
- F** Repair scheme in progress and (where applicable) end use or user identified; or functionally redundant buildings with new use agreed but not yet implemented.

NOTE
Last year's priority category is shown in brackets (otherwise, New Entry is noted).

ABBREVIATIONS

CA	Conservation Area
LB	Listed Building
LPA	Local Planning Authority
NP	National Park
RPG	Registered Park and Garden
SM	Scheduled Monument
UA	Unitary Authority
WHS	World Heritage Site



© Historic England

SITE NAME:	Adcote and adjoining Forecourt Walls, Little Ness
DESIGNATION:	Listed Building grade I
CONDITION:	Poor
OCCUPANCY:	Occupied/in use
PRIORITY CATEGORY:	C (New entry)
OWNER TYPE:	Educational (independent)
LIST ENTRY NUMBER:	1055113

Adcote Hall was designed by Norman Shaw and built in 1876-81 for Mrs Rebecca Darby of the Coalbrookdale Ironmasters' family. Regarded as one of the finest houses of Shaw's maturity, it has been a girls' school since 1927. An asymmetrical composition of ashlar sandstone walls, straight gables, soaring red brick chimney stacks and expansive mullion and transom windows, most of the plain clay tile roof coverings, lead gutter linings and cast iron rainwater goods appear to be original and are now in urgent need of renewal. Assorted structural defects in several locations also need to be addressed.

Contact: John Tiernan 0121 625 6839



© Historic England

SITE NAME:	Ludlow town walls, Ludlow
DESIGNATION:	Scheduled Monument and Listed Buildings - 8 grade II, 2 CAs
CONDITION:	Very bad
OCCUPANCY:	N/A
PRIORITY CATEGORY:	C (C)
OWNER TYPE:	Mixed, multiple owners
LIST ENTRY NUMBER:	1006278 and 1219038; 1289747; 1291656; 1202827; 1202825; 1202826; 1219077; 1282007

Medieval town walls in multiple ownership. Historic England has helped to fund a town walls management plan and the repair of substantial sections in local authority ownership. A Town Walls Trust has been established to promote the protection and care of the walls. A major section of wall below the parish church collapsed in spring 2013, Historic England has advised the Town Council on repairs. Issues relating to ownership and liability have now been largely resolved and the Town Council has appointed a consultant Structural Engineer to carry out an options appraisal to inform repair costs.

Contact: John Tiernan 0121 625 6839



© Historic England

SITE NAME:	Remains of Lea Castle at Lower Lea Farm, Lea, Lydham
DESIGNATION:	Scheduled Monument and Listed Building grade II, 2 LBs
CONDITION:	Poor
OCCUPANCY:	N/A
PRIORITY CATEGORY:	C (C)
OWNER TYPE:	Private
LIST ENTRY NUMBER:	1021064 and 1054509

This monument consists of fragmentary remains of a C12 castle surviving in the middle of a working farm: it was formerly a castle of the Bishops of Hereford. A Victorian house abuts the castle remains which are heavily overgrown. There is an urgent need to reduce ivy growth and carry out consolidation works to the standing masonry. Following encouragement by Historic England to undertake vegetation clearance and repair works, a grant application was submitted by the owner but subsequently withdrawn for financial reasons. No further progress on repair works has been made to date.

Contact: John Tiernan 0121 625 6839



© Historic England

SITE NAME:	Brogyntyn Hall, Brogyntyn Park, Selattyn and Gobowen
DESIGNATION:	Listed Building grade II*, RPG grade II, CA
CONDITION:	Poor
OCCUPANCY:	Vacant/not in use
PRIORITY CATEGORY:	F (F)
OWNER TYPE:	Commercial company
LIST ENTRY NUMBER:	1367373

A mainly C18 country house, extended in the C19, with most of the interior of this date. The property stands at the centre of the grade II registered park and garden with pleasure grounds, a walled garden, lodges, cottages and model farm. Last used as offices the property has been vacant for over a decade. Planning permission has been granted for an enabling development housing scheme in the grounds to secure the repair of the hall subject to a Section 106 agreement. Repairs to the hall are ongoing.

Contact: Julie Taylor 0121 625 6848



© Historic England

SITE NAME:	Ditherington Flax Mill: Cross Building, Shrewsbury
DESIGNATION:	Listed Building grade I, CA
CONDITION:	Poor
OCCUPANCY:	Vacant/not in use
PRIORITY CATEGORY:	B (B)
OWNER TYPE:	Government or agency
LIST ENTRY NUMBER:	1428700

Originally built in c1799, the cross building was rebuilt in c1812 after a fire. The cast iron frame represents the rapid development of the use of this material for fire-proofing in the first decade of the C19. Outline planning approval was secured for the whole site in 2010. Funding has been secured for the repair of the spinning mill. This building will be repaired in a later phase of the works,

Contact: Nick Molyneux 0121 625 6857

PRIORITY CATEGORIES

- A** Immediate risk of further rapid deterioration or loss of fabric; no solution agreed.
B Immediate risk of further rapid deterioration or loss of fabric; solution agreed but not yet implemented.
C Slow decay; no solution agreed.






- D** Slow decay; solution agreed but not yet implemented.
E Under repair or in fair to good repair, but no user identified; or under threat of vacancy with no obvious new user (applicable only to buildings capable of beneficial use).

- F** Repair scheme in progress and (where applicable) end use or user identified; or functionally redundant buildings with new use agreed but not yet implemented.

NOTE
 Last year's priority category is shown in brackets (otherwise, New Entry is noted).

ABBREVIATIONS

CA	Conservation Area
LB	Listed Building
LPA	Local Planning Authority
NP	National Park
RPG	Registered Park and Garden
SM	Scheduled Monument
UA	Unitary Authority
WHS	World Heritage Site

	<p>SITE NAME: Ditherington Flax Mill: Flax Warehouse, Shrewsbury</p> <p>DESIGNATION: Listed Building grade I, CA</p> <p>CONDITION: Poor</p> <p>OCCUPANCY: Vacant/not in use</p> <p>PRIORITY CATEGORY: B (B)</p> <p>OWNER TYPE: Government or agency</p> <p>LIST ENTRY NUMBER: 1428731</p>	<p>Built c1810 as part of the mill's expansion; the cast iron frame represents the rapid development of the use of this material in the first decade of the C19. Outline planning approval was secured for the whole site in 2010. Funding has been secured for the main spinning mill and the grade II listed malt kiln which adjoins this building. It will be repaired in a later phase.</p> <p>Contact: Nick Molyneux 0121 625 6857</p>
	<p>SITE NAME: Ditherington Flax Mill: Apprentice House, Shrewsbury</p> <p>DESIGNATION: Listed Building grade II*, CA</p> <p>CONDITION: Poor</p> <p>OCCUPANCY: Vacant/not in use</p> <p>PRIORITY CATEGORY: D (D)</p> <p>OWNER TYPE: Government or agency</p> <p>LIST ENTRY NUMBER: 1254855</p>	<p>Former apprentice house for the Flax Mill c1812, now mothballed. Historic England is working in partnership with the local authority. Outline planning approval was secured for the whole site in 2010. Work has commenced on the main spinning mill, and this building will be part of a later phase.</p> <p>Contact: Nick Molyneux 0121 625 6857</p>
	<p>SITE NAME: Ditherington Flax Mill: Spinning Mill, Shrewsbury</p> <p>DESIGNATION: Listed Building grade I, CA</p> <p>CONDITION: Fair</p> <p>OCCUPANCY: Vacant/not in use</p> <p>PRIORITY CATEGORY: E (E)</p> <p>OWNER TYPE: Government or agency</p> <p>LIST ENTRY NUMBER: 1270576</p>	<p>Former flax mill with five storeys, built in 1797 as the first iron framed building in the world. Converted to maltings in 1897. Outline planning approval was secured for the whole site in 2010. Funding has been secured for the first phase of works and this building as well as the adjoining kiln are now being repaired. The scaffolding has been removed and the fitting out will begin soon.</p> <p>Contact: Nick Molyneux 0121 625 6857</p>
	<p>SITE NAME: Ditherington Flax Mill: Stove House and Dye House, Shrewsbury</p> <p>DESIGNATION: Listed Building grade II*, CA</p> <p>CONDITION: Poor</p> <p>OCCUPANCY: Part occupied/part in use</p> <p>PRIORITY CATEGORY: B (B)</p> <p>OWNER TYPE: Government or agency</p> <p>LIST ENTRY NUMBER: 1270566</p>	<p>Former drying stove house and dye house of the flax mill. Outline planning approval was secured for the whole site in 2010. Funding has been secured and the repair of the main spinning mill is underway. This building has been repaired to allow for a small Historic England office. The main space has been cleared of later interventions to allow it be used for events, but the roof is still in need of major repair.</p> <p>Contact: Nick Molyneux 0121 625 6857</p>
	<p>SITE NAME: Park House, Park Road, Wem Urban</p> <p>DESIGNATION: Listed Building grade II*, CA</p> <p>CONDITION: Very bad</p> <p>OCCUPANCY: Occupied/in use</p> <p>PRIORITY CATEGORY: A (New entry)</p> <p>OWNER TYPE: Mixed, multiple owners</p> <p>LIST ENTRY NUMBER: 1308007</p>	<p>Sub-divided into six flats, C18 Park House is three storeys high and constructed in red brick with stone dressings. It has a five bay west elevation with a three bay pediment and an Ionic porch: the east elevation has the three centre bays projected forward in a full height bow. A large section of brickwork on the projecting bow between the first and second floors has fallen out, leaving the inner construction exposed to the weather. The defective area has been shored up to prevent further collapse. Discussions between the Local Authority and leaseholders are on-going to bring about repairs.</p> <p>Contact: John Tiernan 0121 625 6839</p>

PRIORITY CATEGORIES

- A** Immediate risk of further rapid deterioration or loss of fabric; no solution agreed.
- B** Immediate risk of further rapid deterioration or loss of fabric; solution agreed but not yet implemented.
- C** Slow decay; no solution agreed.

- D** Slow decay; solution agreed but not yet implemented.
- E** Under repair or in fair to good repair, but no user identified; or under threat of vacancy with no obvious new user (applicable only to buildings capable of beneficial use).

- F** Repair scheme in progress and (where applicable) end use or user identified; or functionally redundant buildings with new use agreed but not yet implemented.

NOTE
Last year's priority category is shown in brackets (otherwise, New Entry is noted).

ABBREVIATIONS

CA	Conservation Area
LB	Listed Building
LPA	Local Planning Authority
NP	National Park
RPG	Registered Park and Garden
SM	Scheduled Monument
UA	Unitary Authority
WHS	World Heritage Site



© Historic England

SITE NAME:	Hargreaves Farmhouse, Winnington, Westbury
DESIGNATION:	Listed Building grade II*
CONDITION:	Very bad
OCCUPANCY:	Vacant/not in use
PRIORITY CATEGORY:	C (C)
OWNER TYPE:	Private
LIST ENTRY NUMBER:	1055173

Timber framed farmhouse dating from early C17 with C19 additions including a stone extension. The property has been unoccupied for over 20 years and is very dilapidated. The roof has holes, many infill panels are missing and parts of the frame have collapsed. The erection of scaffolding and a temporary roof is providing some support and protection.

Contact: Julie Taylor 0121 625 6848



© Historic England

SITE NAME:	Hawkstone Windmill, Hawkstone Park, Weston-under-Redcastle
DESIGNATION:	Listed Building grade II*
CONDITION:	Poor
OCCUPANCY:	Vacant/not in use
PRIORITY CATEGORY:	C (C)
OWNER TYPE:	Commercial company
LIST ENTRY NUMBER:	1264219

Late C18 windmill located just outside the registered park and garden at Hawkstone Hall which was designed by William Emes in the mid-C18. The windmill sits above the Hawk Lake in the part of the park which is now a golf course and benefits from extensive views. The building is boarded up; internal machinery and floor structures have largely collapsed though principal floor beams survive. A temporary roof erected in 1996 has saved the building but its condition is deteriorating.

Contact: Jez Bretherton 0121 625 6855



© Historic England Archive

SITE NAME:	Red Castle, Hawkstone Park, Weston-under-Redcastle
DESIGNATION:	Scheduled Monument and Listed Buildings - 2 grade II, RPG grade I
CONDITION:	Poor
OCCUPANCY:	N/A
PRIORITY CATEGORY:	B (B)
OWNER TYPE:	Commercial company
LIST ENTRY NUMBER:	1020850 and 1237180; 1264271

The standing remains of a C12/C13 medieval castle in a largely restored C18 landscape. Recent research suggests that the remains were significantly adapted as part of the designed landscape which includes the adjacent Hawkstone Follies. The masonry is in vulnerable condition and deteriorating. Invasive vegetation needs to be brought under control. A management plan for the site has been completed with recommendations.

Contact: Jez Bretherton 0121 625 6855



© Historic England

SITE NAME:	The Old Rectory, Claypit Street, Whitchurch Urban
DESIGNATION:	Listed Building grade II*
CONDITION:	Poor
OCCUPANCY:	Vacant/not in use
PRIORITY CATEGORY:	C (C)
OWNER TYPE:	Private
LIST ENTRY NUMBER:	1056008

This C18 former rectory was used as a listening station during World War II. Urgent works were previously undertaken to make the main roof weatherproof but until recently the service wing remained in very poor condition, being badly affected by differential settlement. Section 106 contributions secured for the repair of the building has enabled a scheme of underpinning and other works to be carried out and completed this year. The redevelopment of the building is complicated by adjacent land and property ownership issues and the owner is still exploring options for its re-use.

Contact: John Tiernan 0121 625 6839



© Historic England

SITE NAME:	Range Approximately 20 metres south east of Castle Farmhouse, Wistanstow
DESIGNATION:	Listed Building grade II*, SM, CA
CONDITION:	Very bad
OCCUPANCY:	Part occupied/part in use
PRIORITY CATEGORY:	D (D)
OWNER TYPE:	Private
LIST ENTRY NUMBER:	1269775

A fortified manor house complex dating from 1677 set around a courtyard. The east and north wing are in partial low-key agricultural use and are at risk as the roof covering fails, allowing water to rot structural timbers, and loosen structural stonework. Long term plans for a mixed use conversion to holiday accommodation and heritage interpretation have not yet been implemented.

Contact: Jez Bretherton 0121 625 6855

PRIORITY CATEGORIES

- A** Immediate risk of further rapid deterioration or loss of fabric; no solution agreed.
B Immediate risk of further rapid deterioration or loss of fabric; solution agreed but not yet implemented.
C Slow decay; no solution agreed.

- D** Slow decay; solution agreed but not yet implemented.
E Under repair or in fair to good repair, but no user identified; or under threat of vacancy with no obvious new user (applicable only to buildings capable of beneficial use).

- F** Repair scheme in progress and (where applicable) end use or user identified; or functionally redundant buildings with new use agreed but not yet implemented.

NOTE
 Last year's priority category is shown in brackets (otherwise, New Entry is noted).

ABBREVIATIONS

CA	Conservation Area
LB	Listed Building
LPA	Local Planning Authority
NP	National Park
RPG	Registered Park and Garden
SM	Scheduled Monument
UA	Unitary Authority
WHS	World Heritage Site



© Historic England

SITE NAME:	Snailbeach New Smeltnill, Worthen with Shelve
DESIGNATION:	Scheduled Monument and Listed Buildings - 2 grade II
CONDITION:	Very bad
OCCUPANCY:	N/A
PRIORITY CATEGORY:	A (A)
OWNER TYPE:	Private
LIST ENTRY NUMBER:	1017764 and 1307989; 1055031

The monument comprises a smelt mill and slag mill built in 1862 for the Snailbeach Mining Company. The slag mill has been stabilised but standing remains of the smelt mill furnaces are in very poor condition due to invasive uncontrolled vegetation. Historic England has completed an archaeological survey to record the earthworks and ruined smelters at the site. Further vegetation clearance and emergency repairs are needed to secure this important lead smelting complex.

Contact: Aimee Henderson 0121 625 6858



© Historic England

SITE NAME:	Candle House, Snailbeach Lead Mine, Worthen with Shelve
DESIGNATION:	Scheduled Monument and Listed Buildings - 10 grade II, LB grade II, part in CA
CONDITION:	Very bad
OCCUPANCY:	Vacant/not in use
PRIORITY CATEGORY:	A (A)
OWNER TYPE:	Private
LIST ENTRY NUMBER:	1014866 and 1261135; 1055011; 1055012; 1176609; 1176636; 1176648; 1176660; 1366969; 1367007; 1055013

This building is part of the scheduled site of the Snailbeach Lead Mine and was where miners collected their candles before going underground. It dates from the early C19 and is constructed from coursed rubble with brick dressings under the remains of a Welsh slate roof. The walls are substantially intact, but the roof has collapsed and the building is derelict.

Contact: Aimee Henderson 0121 625 6858



© Historic England

SITE NAME:	Church of St Margaret, Acton Scott
DESIGNATION:	Listed Place of Worship grade II*
CONDITION:	Poor
PRIORITY CATEGORY:	C (C)
OWNER TYPE:	Religious organisation
LIST ENTRY NUMBER:	1383212

A medieval church consisting of a nave with a west tower and a lower chancel. Subsequent additions include an C18 south porch and a C19 north chapel built for the Stackhouse family of Acton Scott Hall. The chapel has a Gothic plaster ceiling with rib vaulting and square bosses but is at risk due to the poor condition of the hipped slate roof above it. The chancel slate roof covering is also failing, the rainwater goods to both roofs require repair as does the surface water drainage system. The congregation are exploring funding to carry out repairs.

Contact: John Tiernan 0121 625 6839



© Historic England

SITE NAME:	Church of St Michael, Alberbury with Cardeston
DESIGNATION:	Listed Place of Worship grade II
CONDITION:	Poor
PRIORITY CATEGORY:	C (C)
OWNER TYPE:	Religious organisation
LIST ENTRY NUMBER:	1055215

The original C12 church was replaced by the existing nave and chancel built in 1749. The semi-detached west tower was added in 1844. Restored in 1905 by AE Lloyd Oswell, the church is built of uncoursed Alberbury breccia with sandstone ashlar dressings and roofs mostly covered by plain clay tiles. The slate covering to the tower roof has failed and needs to be stripped and re-laid. The lead lined parapet gutter also requires complete renewal, the decorative weathervane overhauling and access up and onto the tower parapet gutter modified to ensure the safety of all users.

Contact: John Tiernan 0121 625 6839



© Historic England

SITE NAME:	Church of St Mary, Bitterley
DESIGNATION:	Listed Place of Worship grade II*
CONDITION:	Poor
PRIORITY CATEGORY:	C (C)
OWNER TYPE:	Religious organisation
LIST ENTRY NUMBER:	1383652

This late C13 church consists of a nave, chancel and west tower. It was restored by Thomas Nicholson between 1880 and 1888 who added the south side timber porch, the timber framed top stage to the tower and its short broad shingled spire. All of the roofs, cast iron rainwater goods and spire coverings are failing and require renewal. The surface water drainage system is largely ineffective and needs to be replaced. Limited high level masonry repairs are also required.

Contact: John Tiernan 0121 625 6839

PRIORITY CATEGORIES

- A** Immediate risk of further rapid deterioration or loss of fabric; no solution agreed.
- B** Immediate risk of further rapid deterioration or loss of fabric; solution agreed but not yet implemented.
- C** Slow decay; no solution agreed.
- D** Slow decay; solution agreed but not yet implemented.
- E** Under repair or in fair to good repair, but no user identified; or under threat of vacancy with no obvious new user (applicable only to buildings capable of beneficial use).
- F** Repair scheme in progress and (where applicable) end use or user identified; or functionally redundant buildings with new use agreed but not yet implemented.

NOTE
Last year's priority category is shown in brackets (otherwise, New Entry is noted).

ABBREVIATIONS

CA	Conservation Area
LB	Listed Building
LPA	Local Planning Authority
NP	National Park
RPG	Registered Park and Garden
SM	Scheduled Monument
UA	Unitary Authority
WHS	World Heritage Site



© Historic England

SITE NAME:	Church of St Mary, Cleeton St Mary, Bitterley
DESIGNATION:	Listed Place of Worship grade II
CONDITION:	Poor
PRIORITY CATEGORY:	C (C)
OWNER TYPE:	Religious organisation
LIST ENTRY NUMBER:	1383665

This church was built in 1876-8 and designed by Thomas Nicholson. It consists of a chancel with a lean-to north vestry and a nave with a tower built into its west end. Recent repairs to the chancel roof and other defects have confirmed that the original roof coverings are failing and require stripping and re-laying. All the roofs are of the same date and it is likely that these are also failing. Rainwater goods and the surface water drainage system also require overhauling. The congregation are looking to make a grant application to the National Lottery Heritage Fund's Our Heritage scheme.

Contact: John Tiernan 0121 625 6839



© Historic England

SITE NAME:	Parish Church (dedication unknown), Boraston
DESIGNATION:	Listed Place of Worship grade II, CA
CONDITION:	Poor
PRIORITY CATEGORY:	C (C)
OWNER TYPE:	Religious organisation
LIST ENTRY NUMBER:	1383416

This C12 church was mostly rebuilt between 1884-7 by Henry Curzon at the expense of Lord Northwick of Burford House. Built as a chapel of Burford, it consists of a nave with a west tower and shingled spire, a south porch and an apsidal chancel with north side vestry. Differential settlement has occurred at the east end of the church and is thought to be the result of ineffective surface water drainage. The chancel and vestry tiled roof coverings require repair and the oak shingles to the spire complete renewal. A new surface water drainage system planned for 2018 has yet to be installed.

Contact: John Tiernan 0121 625 6839



© Historic England

SITE NAME:	Church of St George, Church Street, Clun
DESIGNATION:	Listed Place of Worship grade II*, CA
CONDITION:	Poor
PRIORITY CATEGORY:	D (D)
OWNER TYPE:	Religious organisation
LIST ENTRY NUMBER:	1367257

The C12 church of St George consists of a nave with same height chancel, north and south aisles, a north porch and a west tower of several stages. The body of the church sustained damage during the Civil War and was virtually reconstructed by GE Street in 1877. Roofs re-laid at that time are now failing and recently sustained storm damage has created a greater urgency to address roof repairs. The south aisle slate roof was stripped and re-laid in 2017 but plans and a timescale to undertake urgent works to the nave, chancel and north aisle roof coverings are still to be agreed.

Contact: John Tiernan 0121 625 6839



© Historic England

SITE NAME:	Church of St Edward, Condover
DESIGNATION:	Listed Place of Worship grade II
CONDITION:	Fair
PRIORITY CATEGORY:	C (C)
OWNER TYPE:	Religious organisation
LIST ENTRY NUMBER:	1366638

This church was designed by Edward Haycock for John Thomas Hope of Netley Hall and built in 1845. It consists of a nave with a west tower with spirelet, short transepts for family pews and a short chancel with flanking vestries. Walls are constructed in tooled ashlar and steeply pitched roofs covered in plain clay tiles. The condition of the tower parapet is poor as both finials to the east facing corner pinnacles have been taken down and both corners secured back to the steeple with wire ties. Tower parapet access needs to be improved and all cast iron rainwater goods overhauled.

Contact: John Tiernan 0121 625 6839



© Historic England

SITE NAME:	Church of St Peter, Coreley
DESIGNATION:	Listed Place of Worship grade II*
CONDITION:	Poor
PRIORITY CATEGORY:	C (C)
OWNER TYPE:	Religious organisation
LIST ENTRY NUMBER:	1383711

This church has a C13 unbuttressed west tower with a later shingled broach spire. Both the nave and lower chancel were rebuilt in C18 in brickwork on the former medieval footprint. Roofs are steeply pitched with plain clay tiles which appear to be almost at the end of their life, along with most of the rainwater goods. Ineffective drainage and/or roof leaks are responsible for the deteriorating condition of the vestry plasterwork.

Contact: John Tiernan 0121 625 6839

PRIORITY CATEGORIES

- A** Immediate risk of further rapid deterioration or loss of fabric; no solution agreed.
- B** Immediate risk of further rapid deterioration or loss of fabric; solution agreed but not yet implemented.
- C** Slow decay; no solution agreed.
- D** Slow decay; solution agreed but not yet implemented.
- E** Under repair or in fair to good repair, but no user identified; or under threat of vacancy with no obvious new user (applicable only to buildings capable of beneficial use).
- F** Repair scheme in progress and (where applicable) end use or user identified; or functionally redundant buildings with new use agreed but not yet implemented.

NOTE
Last year's priority category is shown in brackets (otherwise, New Entry is noted).

ABBREVIATIONS

CA	Conservation Area
LB	Listed Building
LPA	Local Planning Authority
NP	National Park
RPG	Registered Park and Garden
SM	Scheduled Monument
UA	Unitary Authority
WHS	World Heritage Site



© Historic England

SITE NAME:	Church of St Giles, Farlow
DESIGNATION:	Listed Place of Worship grade II
CONDITION:	Poor
PRIORITY CATEGORY:	C (C)
OWNER TYPE:	Religious organisation
LIST ENTRY NUMBER:	I 188651

The church of St Giles was built in 1857-8 and consists of a nave with a west end bell-cote and a south side porch and a lower chancel with a north side vestry. With the exception of the south side of the nave, all other roof slopes are failing; underlying plaster infill ceiling panels to the exposed roof structures are also known to be unstable. Rainwater goods require increased capacity together with a new surface water drainage system. Works to re-lay the north slope of the nave roof and undertake assorted improvements to the rainwater goods are planned to be completed by the end of 2019.

Contact: John Tiernan 0121 625 6839



© Historic England

SITE NAME:	Church of St Mary, Highley
DESIGNATION:	Listed Place of Worship grade II*, CA
CONDITION:	Poor
PRIORITY CATEGORY:	C (C)
OWNER TYPE:	Religious organisation
LIST ENTRY NUMBER:	I 188722

Although the nave and lower chancel of this church are Norman in origin, the addition of the west tower and other later alterations and insertions suggest that most of the existing building fabric dates from C15 and later. The church was restored in 1881 by Pountney Smith but the tiles covering the tower roof, the lead lined parapet gutter and areas of the tower staircase masonry are now either failing and/or require assorted repairs to address significant defects. A generous bequest given towards church fabric repairs will enable the above repairs to be carried out in spring 2020.

Contact: John Tiernan 0121 625 6839



© Historic England

SITE NAME:	Church of St John the Baptist, Church Street, Ightfield
DESIGNATION:	Listed Place of Worship grade II*
CONDITION:	Poor
PRIORITY CATEGORY:	C (C)
OWNER TYPE:	Religious organisation
LIST ENTRY NUMBER:	I366502

The C15 church of St John the Baptist consists of a nave with a west tower and a south porch, a north aisle and a chancel. Designed in Perpendicular Gothic with crenellated parapets, multi-stepped buttresses and decorative finials, it is constructed in grey ashlar stone and has steeply pitched roofs covered in plain clay tiles. The tower roof coverings and parapet gutter linings require complete renewal. Assorted high level masonry repairs to the tower are also needed. The existing surface water drainage installation is ineffective and requires complete renewal.

Contact: John Tiernan 0121 625 6839



© Historic England

SITE NAME:	Church of the Holy Trinity, Minsterley
DESIGNATION:	Listed Place of Worship grade II*
CONDITION:	Poor
PRIORITY CATEGORY:	D (D)
OWNER TYPE:	Religious organisation
LIST ENTRY NUMBER:	I055228

Built as a chapel of Westbury between 1688-9, the church consists of a nave and chancel in one with a west end bellcote and a south porch. The use of classical and baroque elements, the extensive use of brickwork, raking buttresses without offsets and a steeply pitched tiled roof, creates an unusual composition. A National Lottery Heritage Fund Grant for Places of Worship was awarded in 2016 to address a range of urgent roof and high level masonry repairs, assorted structural works and renewal of the surface water drainage system. Repair works are due to be completed by the end of 2019.

Contact: John Tiernan 0121 625 6839



© Historic England

SITE NAME:	Church of St Bartholomew, Moreton Corbet and Lee Brockhurst
DESIGNATION:	Listed Place of Worship grade I
CONDITION:	Poor
PRIORITY CATEGORY:	F (B)
OWNER TYPE:	Religious organisation
LIST ENTRY NUMBER:	I307235

This C13 church consists of a nave and west tower, a chancel, south aisle and squire's pew. The church has steeply pitched plain clay tile roofs and walls of fine yellow grey Grinshill ashlar. Although most of the roofs are in good order following repair works completed in 2013, the tower roof covering requires complete renewal as does the south slope of the south aisle and manorial pew. Assorted masonry repairs and drainage works are also required. The church was awarded a National Lottery Heritage Fund Grant for Places of Worship in 2017 and repairs are due to be completed in autumn 2019.

Contact: John Tiernan 0121 625 6839

PRIORITY CATEGORIES

- A** Immediate risk of further rapid deterioration or loss of fabric; no solution agreed.
- B** Immediate risk of further rapid deterioration or loss of fabric; solution agreed but not yet implemented.
- C** Slow decay; no solution agreed.
- D** Slow decay; solution agreed but not yet implemented.
- E** Under repair or in fair to good repair, but no user identified; or under threat of vacancy with no obvious new user (applicable only to buildings capable of beneficial use).
- F** Repair scheme in progress and (where applicable) end use or user identified; or functionally redundant buildings with new use agreed but not yet implemented.

NOTE
Last year's priority category is shown in brackets (otherwise, New Entry is noted).

ABBREVIATIONS

CA	Conservation Area
LB	Listed Building
LPA	Local Planning Authority
NP	National Park
RPG	Registered Park and Garden
SM	Scheduled Monument
UA	Unitary Authority
WHS	World Heritage Site



© Historic England

SITE NAME:	Church of St John the Baptist, Nash
DESIGNATION:	Listed Place of Worship grade II*
CONDITION:	Poor
PRIORITY CATEGORY:	C (C)
OWNER TYPE:	Religious organisation
LIST ENTRY NUMBER:	1383565

This C13 church has a nave and chancel under one continuous roof, a west tower and a south porch. Built as a chapel of Burford, it was given a broached spire in the C14 and a north aisle in 1865: the nave roof structure also dates from C19. The plaster infill ceiling panels to the nave and north aisle roofs have become unstable with age and require renewal. The spire timber cladding also needs to be overhauled. Emergency masonry repairs to the east gable were carried out in 2018. A scheme to address urgent building fabric repairs and provide new internal facilities is planned for the future.

Contact: John Tiernan 0121 625 6839



© Historic England

SITE NAME:	Church of St John, Church Road, Newcastle on Clun
DESIGNATION:	Listed Place of Worship grade II
CONDITION:	Poor
PRIORITY CATEGORY:	C (C)
OWNER TYPE:	Religious organisation
LIST ENTRY NUMBER:	1054466

This church was designed by Edward Haycock in 1846 and completed in 1848. It consists of a wide nave with a west end bell-cote, a south porch, north vestry and a short low chancel. Walls are constructed in coursed rubble siltstone and steeply pitched roofs covered with Welsh slate laid in equal courses. Failure of slate fixings is an on-going issue and roofs require stripping and re-laying. Defective rainwater goods also need to be overhauled together with selective repointing of areas of high level masonry. Removal of a defective water cistern adjacent to the north wall has been undertaken.

Contact: John Tiernan 0121 625 6839



© Historic England

SITE NAME:	Church of St Michael and All Angels, Smethcott
DESIGNATION:	Listed Place of Worship grade II
CONDITION:	Poor
PRIORITY CATEGORY:	C (C)
OWNER TYPE:	Religious organisation
LIST ENTRY NUMBER:	1177711

This C12 church was largely rebuilt between 1849 and 1850 by JP Harrison in a decorated style and incorporates medieval walling and some C12 features. The church consists of a chancel and a nave with a south porch and a west end bell-cote. The roofs are covered by plain clay tiles interspersed with courses of scalloped tiles which are all now in need of stripping and re-laying. Rainwater goods are defective and in need of complete renewal. A new surface water drainage installation is also required.

Contact: John Tiernan 0121 625 6839



© Historic England

SITE NAME:	Church of St Chad, Stockton
DESIGNATION:	Listed Place of Worship grade II*
CONDITION:	Poor
PRIORITY CATEGORY:	C (C)
OWNER TYPE:	Religious organisation
LIST ENTRY NUMBER:	1053743

This church has C12 origins but was heavily restored in 1858-8 at the expense of TC Whitmore of Apley Park. The church has a nave with a west end tower, short transepts and a chancel with a north side vestry. The tower, transepts and nave roofs and associated parapet gutters urgently require renewal of surface coverings and linings. Assorted masonry repairs and repointing to both tower and nave walls are also required together with modifications to the surface water drainage system to control and manage water discharged from high level gargoyles and chutes.

Contact: John Tiernan 0121 625 6839



© Historic England

SITE NAME:	Church of St Mary, Stottesdon
DESIGNATION:	Listed Place of Worship grade I, CA
CONDITION:	Poor
PRIORITY CATEGORY:	C (C)
OWNER TYPE:	Religious organisation
LIST ENTRY NUMBER:	1189978

The church of St Mary consists of a nave with aisles, a west tower and a chancel. Although there are fragments of Saxon masonry within the west wall of the nave, the tower and aisles are C12. The church as seen today was largely completed by the C14 and was restored in the C19 by Thomas Blashill. The C19 tile roof coverings require renewal along with the rainwater goods. Assorted high level masonry repairs are also needed as is a new surface water drainage system. The congregation have been awarded a Stage one National Lottery Heritage Fund grant to develop their repair proposals.

Contact: John Tiernan 0121 625 6839

PRIORITY CATEGORIES

- A** Immediate risk of further rapid deterioration or loss of fabric; no solution agreed.
- B** Immediate risk of further rapid deterioration or loss of fabric; solution agreed but not yet implemented.
- C** Slow decay; no solution agreed.
- D** Slow decay; solution agreed but not yet implemented.
- E** Under repair or in fair to good repair, but no user identified; or under threat of vacancy with no obvious new user (applicable only to buildings capable of beneficial use).
- F** Repair scheme in progress and (where applicable) end use or user identified; or functionally redundant buildings with new use agreed but not yet implemented.

NOTE
Last year's priority category is shown in brackets (otherwise, New Entry is noted).

ABBREVIATIONS

CA	Conservation Area
LB	Listed Building
LPA	Local Planning Authority
NP	National Park
RPG	Registered Park and Garden
SM	Scheduled Monument
UA	Unitary Authority
WHS	World Heritage Site



© Historic England

SITE NAME:	Church of St Lucia, Upton Magna
DESIGNATION:	Listed Place of Worship grade II*, CA
CONDITION:	Poor
PRIORITY CATEGORY:	F (D)
OWNER TYPE:	Religious organisation
LIST ENTRY NUMBER:	1267600

This C12 church has a chancel and nave with a west tower and a south porch. Some original masonry survives in the chancel but the church was substantially rebuilt and enriched by the architect GE Street between 1860-1. Sections of the plaster infill ceiling panels to the nave and north aisle roofs are unstable and have fallen out. There is water ingress at the nave roof abutment to the tower and defective drainage is responsible for damp walls at low level. A National Lottery Heritage Fund Grant for Places of Worship was awarded in 2017 and repair works are due to finish in late 2019.

Contact: John Tiernan 0121 625 6839



© Historic England

SITE NAME:	Church of St Michael, Silvington, Wheathill
DESIGNATION:	Listed Place of Worship grade II*
CONDITION:	Poor
PRIORITY CATEGORY:	A (A)
OWNER TYPE:	Religious organisation
LIST ENTRY NUMBER:	1383760

This church consists of a short C12 nave with an asymmetrical west tower of similar date aligned with the north wall, a C14 chancel and a C16 porch. Walls are constructed in coursed and squared rubble reflecting the local geology and roofs are steeply pitched and covered with red plain clay tiles. The nave north wall has raking buttresses installed in C19 to address structural deficiencies. Extensive cracking to both nave and tower walls suggest inadequate bonding of the external facework and the presence of voids in the core of the walls. The extent and scope of repairs has yet to be agreed.

Contact: John Tiernan 0121 625 6839



© Historic England

SITE NAME:	Loughton Parish Church, Wheathill
DESIGNATION:	Listed Place of Worship grade II
CONDITION:	Poor
PRIORITY CATEGORY:	C (C)
OWNER TYPE:	Religious organisation
LIST ENTRY NUMBER:	1383759

This church was built in 1622 at the expense of Bonham Norton of Church Stretton to replace a C13 chapel. Constructed in rubble stone with steeply pitched roofs covered by plain clay tiles, it consists of a nave with a west bell-cote and a lower chancel. It was subsequently restored in 1904 when the south porch and north vestry were added. This was possibly the last occasion when all roofs were last re-laid and accounts for their poor condition. Rainwater goods are also failing and a new modified surface water drainage system is required.

Contact: John Tiernan 0121 625 6839



© Historic England

SITE NAME:	Church of St John the Baptist, Boot Street, Whittington
DESIGNATION:	Listed Place of Worship grade II, CA
CONDITION:	Poor
PRIORITY CATEGORY:	C (C)
OWNER TYPE:	Religious organisation
LIST ENTRY NUMBER:	1367372

The earliest part of this red brick church is the west tower built in 1747: the neoclassical nave was designed by Thomas Harrison and built in 1805-6 and the pyramid roof added to the tower in 1894. The Early English chancel with south organ chamber and north chapel was added in 1861. Partial re-roofing of the north slope of the nave roof in 2017 has eliminated water ingress but all of the cast iron rainwater goods are defective and need to be replaced. The surface water drainage system is also largely ineffective and complete renewal is likely to be required.

Contact: John Tiernan 0121 625 6839



© Historic England

SITE NAME:	Church of All Saints, Worthen with Shelve
DESIGNATION:	Listed Place of Worship grade II
CONDITION:	Poor
PRIORITY CATEGORY:	C (C)
OWNER TYPE:	Religious organisation
LIST ENTRY NUMBER:	1055026

This small church set below the Stiperstones was built in 1839-40 to the designs of the rector, the Revd TF More, under John Carline's supervision. It consists of a nave and chancel in one with a narrow west tower. The walls are constructed in coursed rubble stone and roofs covered by plain clay tiles. All of the cast iron rainwater goods require overhauling, realignment and/or renewal as does the surface water drainage system. Assorted minor roof repairs are also required. The cause of the water staining on the tower ceiling gallery needs to be established and the source eliminated.

Contact: John Tiernan 0121 625 6839

PRIORITY CATEGORIES

- A** Immediate risk of further rapid deterioration or loss of fabric; no solution agreed.
- B** Immediate risk of further rapid deterioration or loss of fabric; solution agreed but not yet implemented.
- C** Slow decay; no solution agreed.
- D** Slow decay; solution agreed but not yet implemented.
- E** Under repair or in fair to good repair, but no user identified; or under threat of vacancy with no obvious new user (applicable only to buildings capable of beneficial use).
- F** Repair scheme in progress and (where applicable) end use or user identified; or functionally redundant buildings with new use agreed but not yet implemented.

NOTE
Last year's priority category is shown in brackets (otherwise, New Entry is noted).

ABBREVIATIONS

CA	Conservation Area
LB	Listed Building
LPA	Local Planning Authority
NP	National Park
RPG	Registered Park and Garden
SM	Scheduled Monument
UA	Unitary Authority
WHS	World Heritage Site

SITE NAME:	Abutment of Roman bridge at Radnor Bridge, Acton Burnell / Pitchford		
DESIGNATION:	Scheduled Monument	LIST ENTRY NUMBER:	1006280
CONDITION:	Generally satisfactory but with significant localised problems	TREND:	Declining
PRINCIPAL VULNERABILITY:	Scrub/tree growth	NEW ENTRY?:	No
OWNER TYPE:	Private, multiple owners	CONTACT:	Bill Klemperer 0121 625 6847
SITE NAME:	Little Shrawardine motte and bailey castle, Alberbury with Cardeston		
DESIGNATION:	Scheduled Monument	LIST ENTRY NUMBER:	1019198
CONDITION:	Generally unsatisfactory with major localised problems	TREND:	Declining
PRINCIPAL VULNERABILITY:	Natural erosion - extensive	NEW ENTRY?:	No
OWNER TYPE:	Private	CONTACT:	Jez Bretherton 0121 625 6855
SITE NAME:	Ringwork 540 metres north of Lane Farm, Alberbury with Cardeston		
DESIGNATION:	Scheduled Monument	LIST ENTRY NUMBER:	1019831
CONDITION:	Generally unsatisfactory with major localised problems	TREND:	Unknown
PRINCIPAL VULNERABILITY:	Arable ploughing	NEW ENTRY?:	No
OWNER TYPE:	Private	CONTACT:	Jez Bretherton 0121 625 6855
SITE NAME:	Stanwardine moated site and associated fishpond, Baschurch		
DESIGNATION:	Scheduled Monument	LIST ENTRY NUMBER:	1017240
CONDITION:	Generally unsatisfactory with major localised problems	TREND:	Declining
PRINCIPAL VULNERABILITY:	Scrub/tree growth	NEW ENTRY?:	No
OWNER TYPE:	Private	CONTACT:	Aimee Henderson 0121 625 6858
SITE NAME:	Lower Cleeton moat, a moat and fishponds 380 metres south east of Cleeton Court, Bitterley		
DESIGNATION:	Scheduled Monument	LIST ENTRY NUMBER:	1010496
CONDITION:	Generally satisfactory but with significant localised problems	TREND:	Declining
PRINCIPAL VULNERABILITY:	Scrub/tree growth	NEW ENTRY?:	No
OWNER TYPE:	Mixed, multiple owners	CONTACT:	Jez Bretherton 0121 625 6855
SITE NAME:	White Ladies (St Leonard's) Priory, Boscobel		
DESIGNATION:	Scheduled Monument	LIST ENTRY NUMBER:	1015290
CONDITION:	Generally satisfactory but with significant localised problems	TREND:	Stable
PRINCIPAL VULNERABILITY:	Vandalism	NEW ENTRY?:	No
OWNER TYPE:	Mixed, multiple owners	CONTACT:	Alison MacDonald 0121 625 6827
SITE NAME:	Bowl barrow 450 metres north west of Felton Farm, Bromfield		
DESIGNATION:	Scheduled Monument	LIST ENTRY NUMBER:	1007712
CONDITION:	Unknown	TREND:	Unknown
PRINCIPAL VULNERABILITY:	Arable ploughing	NEW ENTRY?:	No
OWNER TYPE:	Commercial company	CONTACT:	Jez Bretherton 0121 625 6855

PRIORITY CATEGORIES

- A** Immediate risk of further rapid deterioration or loss of fabric; no solution agreed.
B Immediate risk of further rapid deterioration or loss of fabric; solution agreed but not yet implemented.
C Slow decay; no solution agreed.

- D** Slow decay; solution agreed but not yet implemented.
E Under repair or in fair to good repair, but no user identified; or under threat of vacancy with no obvious new user (applicable only to buildings capable of beneficial use).

- F** Repair scheme in progress and (where applicable) end use or user identified; or functionally redundant buildings with new use agreed but not yet implemented.

NOTE
 Last year's priority category is shown in brackets (otherwise, New Entry is noted).

ABBREVIATIONS

CA	Conservation Area
LB	Listed Building
LPA	Local Planning Authority
NP	National Park
RPG	Registered Park and Garden
SM	Scheduled Monument
UA	Unitary Authority
WHS	World Heritage Site

SITE NAME:	Castle Tump, a motte castle and causeway, 150 metres west of Teme Bridge, Burford		
DESIGNATION:	Scheduled Monument	LIST ENTRY NUMBER:	1008392
CONDITION:	Generally unsatisfactory with major localised problems	TREND:	Declining
PRINCIPAL VULNERABILITY:	Stock erosion - extensive	NEW ENTRY?:	No
OWNER TYPE:	Private	CONTACT:	Jez Bretherton 0121 625 6855
SITE NAME:	Motte and bailey castle 150 metres north east of Wilmington, Chirbury with Brompton		
DESIGNATION:	Scheduled Monument	LIST ENTRY NUMBER:	1012864
CONDITION:	Generally unsatisfactory with major localised problems	TREND:	Declining
PRINCIPAL VULNERABILITY:	Animal burrowing - extensive	NEW ENTRY?:	No
OWNER TYPE:	Mixed, multiple owners	CONTACT:	Jez Bretherton 0121 625 6855
SITE NAME:	Motte castle 400m north east of Upper Gwarthlow Farm, Chirbury with Brompton		
DESIGNATION:	Scheduled Monument	LIST ENTRY NUMBER:	1013500
CONDITION:	Generally unsatisfactory with major localised problems	TREND:	Declining
PRINCIPAL VULNERABILITY:	Deterioration - in need of management	NEW ENTRY?:	Yes
OWNER TYPE:	Private	CONTACT:	Bill Klemperer 0121 625 6847
SITE NAME:	Offa's Dyke: section 2/3 mile (1170 metres) long, north from southern boundary of Rownal Covert, Chirbury with Brompton		
DESIGNATION:	Scheduled Monument	LIST ENTRY NUMBER:	1003013
CONDITION:	Generally unsatisfactory with major localised problems	TREND:	Declining
PRINCIPAL VULNERABILITY:	Scrub/tree growth	NEW ENTRY?:	No
OWNER TYPE:	Other not for profit group	CONTACT:	Alison MacDonald 0121 625 6827
SITE NAME:	Offa's Dyke: section one mile 750 yards (2290 metres) from Dudston Covert to a point 300 yards (274 metres) north of Lack Brook - Also in Powys: Wales, Chirbury with Brompton		
DESIGNATION:	Scheduled Monument	LIST ENTRY NUMBER:	1003797
CONDITION:	Generally unsatisfactory with major localised problems	TREND:	Declining
PRINCIPAL VULNERABILITY:	Deterioration - in need of management	NEW ENTRY?:	No
OWNER TYPE:	Private	CONTACT:	Alison MacDonald 0121 625 6827
SITE NAME:	Motte castle 80 metres north east of Home Farm, Church Stretton		
DESIGNATION:	Scheduled Monument, CA	LIST ENTRY NUMBER:	1008396
CONDITION:	Extensive significant problems	TREND:	Declining
PRINCIPAL VULNERABILITY:	Scrub/tree growth	NEW ENTRY?:	No
OWNER TYPE:	Private	CONTACT:	Jez Bretherton 0121 625 6855
SITE NAME:	Norton Camp: a large multivallate hillfort, Culmington / Craven Arms		
DESIGNATION:	Scheduled Monument	LIST ENTRY NUMBER:	1021073
CONDITION:	Extensive significant problems	TREND:	Declining
PRINCIPAL VULNERABILITY:	Animal burrowing - extensive	NEW ENTRY?:	No
OWNER TYPE:	Mixed, multiple owners	CONTACT:	Jez Bretherton 0121 625 6855

PRIORITY CATEGORIES

- A** Immediate risk of further rapid deterioration or loss of fabric; no solution agreed.
- B** Immediate risk of further rapid deterioration or loss of fabric; solution agreed but not yet implemented.
- C** Slow decay; no solution agreed.
- D** Slow decay; solution agreed but not yet implemented.
- E** Under repair or in fair to good repair, but no user identified; or under threat of vacancy with no obvious new user (applicable only to buildings capable of beneficial use).
- F** Repair scheme in progress and (where applicable) end use or user identified; or functionally redundant buildings with new use agreed but not yet implemented.

NOTE
Last year's priority category is shown in brackets (otherwise, New Entry is noted).

ABBREVIATIONS

CA	Conservation Area
LB	Listed Building
LPA	Local Planning Authority
NP	National Park
RPG	Registered Park and Garden
SM	Scheduled Monument
UA	Unitary Authority
WHS	World Heritage Site

SITE NAME:	The Mount motte and bailey castle, 120 metres north east of Hill House Farm, Diddlebury		
DESIGNATION:	Scheduled Monument	LIST ENTRY NUMBER:	1012856
CONDITION:	Generally unsatisfactory with major localised problems	TREND:	Declining
PRINCIPAL VULNERABILITY:	Animal burrowing - extensive	NEW ENTRY?:	No
OWNER TYPE:	Private	CONTACT:	Jez Bretherton 0121 625 6855
SITE NAME:	Moated site and associated ridge and furrow cultivation remains, 145 metres south of St Mary Magdalene's Church, Hadnall		
DESIGNATION:	Scheduled Monument	LIST ENTRY NUMBER:	1019650
CONDITION:	Generally unsatisfactory with major localised problems	TREND:	Declining
PRINCIPAL VULNERABILITY:	Deterioration - in need of management	NEW ENTRY?:	No
OWNER TYPE:	Private	CONTACT:	Jez Bretherton 0121 625 6855
SITE NAME:	Offa's Dyke: section 400m north and 170m east of Selley Hall, Llanfair Waterdine		
DESIGNATION:	Scheduled Monument	LIST ENTRY NUMBER:	1020904
CONDITION:	Generally satisfactory but with minor localised problems	TREND:	Declining
PRINCIPAL VULNERABILITY:	Scrub/tree growth	NEW ENTRY?:	Yes
OWNER TYPE:	Private	CONTACT:	Alison MacDonald 0121 625 6827
SITE NAME:	St Julian's Well: a holy well in the middle of Livesey Road, 155m south west of the junction with Sandpits Road, Ludlow		
DESIGNATION:	Scheduled Monument	LIST ENTRY NUMBER:	1020656
CONDITION:	Generally satisfactory but with significant localised problems	TREND:	Declining
PRINCIPAL VULNERABILITY:	Scrub/tree growth	NEW ENTRY?:	No
OWNER TYPE:	Local authority	CONTACT:	Aimee Henderson 0121 625 6858
SITE NAME:	Offa's Dyke: section 1600yds (1460m) long, N from St John the Baptist's Church to River Unk, Mainstone		
DESIGNATION:	Scheduled Monument	LIST ENTRY NUMBER:	1003246
CONDITION:	Generally satisfactory but with significant localised problems	TREND:	Improving
PRINCIPAL VULNERABILITY:	Stock erosion - localised/limited	NEW ENTRY?:	Yes
OWNER TYPE:	Private	CONTACT:	Alison MacDonald 0121 625 6827
SITE NAME:	Nickless moat, Milson		
DESIGNATION:	Scheduled Monument	LIST ENTRY NUMBER:	1009552
CONDITION:	Generally unsatisfactory with major localised problems	TREND:	Declining
PRINCIPAL VULNERABILITY:	Deterioration - in need of management	NEW ENTRY?:	No
OWNER TYPE:	Private, multiple owners	CONTACT:	Jez Bretherton 0121 625 6855
SITE NAME:	Callow Hill Camp: a small multivallate hillfort, Minsterley		
DESIGNATION:	Scheduled Monument	LIST ENTRY NUMBER:	1019828
CONDITION:	Generally unsatisfactory with major localised problems	TREND:	Stable
PRINCIPAL VULNERABILITY:	Vandalism	NEW ENTRY?:	No
OWNER TYPE:	Government or agency	CONTACT:	Jez Bretherton 0121 625 6855

PRIORITY CATEGORIES

- A** Immediate risk of further rapid deterioration or loss of fabric; no solution agreed.
B Immediate risk of further rapid deterioration or loss of fabric; solution agreed but not yet implemented.
C Slow decay; no solution agreed.

- D** Slow decay; solution agreed but not yet implemented.
E Under repair or in fair to good repair, but no user identified; or under threat of vacancy with no obvious new user (applicable only to buildings capable of beneficial use).

- F** Repair scheme in progress and (where applicable) end use or user identified; or functionally redundant buildings with new use agreed but not yet implemented.

NOTE
 Last year's priority category is shown in brackets (otherwise, New Entry is noted).

ABBREVIATIONS

CA	Conservation Area
LB	Listed Building
LPA	Local Planning Authority
NP	National Park
RPG	Registered Park and Garden
SM	Scheduled Monument
UA	Unitary Authority
WHS	World Heritage Site

SITE NAME:	Roman villa at Linley Hall, More		
DESIGNATION:	Scheduled Monument, part in RPG grade II	LIST ENTRY NUMBER:	1006253
CONDITION:	Generally satisfactory but with significant localised problems	TREND:	Declining
PRINCIPAL VULNERABILITY:	Arable ploughing	NEW ENTRY?:	No
OWNER TYPE:	Mixed, multiple owners	CONTACT:	Jez Bretherton 0121 625 6855
SITE NAME:	Small enclosed settlement on Fron, 340 metres west of St John's Church, Newcastle on Clun		
DESIGNATION:	Scheduled Monument	LIST ENTRY NUMBER:	1021069
CONDITION:	Generally unsatisfactory with major localised problems	TREND:	Declining
PRINCIPAL VULNERABILITY:	Scrub/tree growth	NEW ENTRY?:	No
OWNER TYPE:	Private, multiple owners	CONTACT:	Jez Bretherton 0121 625 6855
SITE NAME:	Offa's Dyke: section 730m south east of The Yew Tree, Newcastle on Clun / Clun		
DESIGNATION:	Scheduled Monument	LIST ENTRY NUMBER:	1020900
CONDITION:	Generally satisfactory but with minor localised problems	TREND:	Improving
PRINCIPAL VULNERABILITY:	Other	NEW ENTRY?:	Yes
OWNER TYPE:	Private	CONTACT:	Alison MacDonald 0121 625 6827
SITE NAME:	Offa's Dyke: section 400 metres south west of Springhill Farm, Newcastle on Clun / Clun / Llanfair Waterdine		
DESIGNATION:	Scheduled Monument	LIST ENTRY NUMBER:	1020901
CONDITION:	Generally satisfactory but with significant localised problems	TREND:	Declining
PRINCIPAL VULNERABILITY:	Stock erosion - extensive	NEW ENTRY?:	No
OWNER TYPE:	Private, multiple owners	CONTACT:	Alison MacDonald 0121 625 6827
SITE NAME:	Offa's Dyke: section 200yds (180m) long, S of The Royal Oak Inn, Oswestry Rural		
DESIGNATION:	Scheduled Monument	LIST ENTRY NUMBER:	1006260
CONDITION:	Generally satisfactory but with minor localised problems	TREND:	Declining
PRINCIPAL VULNERABILITY:	Scrub/tree growth	NEW ENTRY?:	Yes
OWNER TYPE:	Private	CONTACT:	Alison MacDonald 0121 625 6827
SITE NAME:	Offa's Dyke: section 230yds (210m) long, SE from Pentre-Shannel, Oswestry Rural		
DESIGNATION:	Scheduled Monument	LIST ENTRY NUMBER:	1004767
CONDITION:	Generally satisfactory but with minor localised problems	TREND:	Stable
PRINCIPAL VULNERABILITY:	Stock erosion - moderate	NEW ENTRY?:	Yes
OWNER TYPE:	Private	CONTACT:	Alison MacDonald 0121 625 6827
SITE NAME:	Roman villa 150 yards (140 metres) south east of Lea Hall, Pontesbury		
DESIGNATION:	Scheduled Monument	LIST ENTRY NUMBER:	1006246
CONDITION:	Extensive significant problems	TREND:	Unknown
PRINCIPAL VULNERABILITY:	Arable ploughing	NEW ENTRY?:	No
OWNER TYPE:	Private, multiple owners	CONTACT:	Jez Bretherton 0121 625 6855

PRIORITY CATEGORIES

- A** Immediate risk of further rapid deterioration or loss of fabric; no solution agreed.
B Immediate risk of further rapid deterioration or loss of fabric; solution agreed but not yet implemented.
C Slow decay; no solution agreed.

- D** Slow decay; solution agreed but not yet implemented.
E Under repair or in fair to good repair, but no user identified; or under threat of vacancy with no obvious new user (applicable only to buildings capable of beneficial use).

- F** Repair scheme in progress and (where applicable) end use or user identified; or functionally redundant buildings with new use agreed but not yet implemented.

NOTE
 Last year's priority category is shown in brackets (otherwise, New Entry is noted).

ABBREVIATIONS

CA	Conservation Area
LB	Listed Building
LPA	Local Planning Authority
NP	National Park
RPG	Registered Park and Garden
SM	Scheduled Monument
UA	Unitary Authority
WHS	World Heritage Site

SITE NAME:	Offa's Dyke: section 550yds (500m) long, on Bakers Hill, Selattyn and Gobowen		
DESIGNATION:	Scheduled Monument	LIST ENTRY NUMBER:	1002933
CONDITION:	Generally satisfactory but with minor localised problems	TREND:	Improving
PRINCIPAL VULNERABILITY:	Other	NEW ENTRY?:	Yes
OWNER TYPE:	Private	CONTACT:	Alison MacDonald 0121 625 6827
SITE NAME:	Ring cairn and Selattyn Tower on Selattyn Hill, Selattyn and Gobowen		
DESIGNATION:	Scheduled Monument	LIST ENTRY NUMBER:	1017237
CONDITION:	Generally satisfactory but with minor localised problems	TREND:	Declining
PRINCIPAL VULNERABILITY:	Forestry	NEW ENTRY?:	Yes
OWNER TYPE:	Private	CONTACT:	Bill Klemperer 0121 625 6847
SITE NAME:	Wat's Dyke, 420 metres long section, 190 metres west of the junction between Preeshenlle Lane and St Martin's Road, Selattyn and Gobowen		
DESIGNATION:	Scheduled Monument	LIST ENTRY NUMBER:	1020617
CONDITION:	Generally satisfactory but with minor localised problems	TREND:	Declining
PRINCIPAL VULNERABILITY:	Stock erosion - moderate	NEW ENTRY?:	No
OWNER TYPE:	Private	CONTACT:	Jez Bretherton 0121 625 6855
SITE NAME:	Uxacona Roman site (see also Telford and Wrekin Unitary Authority), Shifnal / St. Georges and Priorslee / Lilleshall and Donnington		
DESIGNATION:	Scheduled Monument, SM	LIST ENTRY NUMBER:	1003811
CONDITION:	Generally satisfactory but with significant localised problems	TREND:	Stable
PRINCIPAL VULNERABILITY:	Arable ploughing	NEW ENTRY?:	No
OWNER TYPE:	Private, multiple owners	CONTACT:	Alison MacDonald 0121 625 6827
SITE NAME:	Roman military site at Rhyn Park, St. Martin's		
DESIGNATION:	Scheduled Monument	LIST ENTRY NUMBER:	1003716
CONDITION:	Unknown	TREND:	Unknown
PRINCIPAL VULNERABILITY:	Arable ploughing	NEW ENTRY?:	No
OWNER TYPE:	Private	CONTACT:	Jez Bretherton 0121 625 6855
SITE NAME:	Camp Ring motte and bailey castle, enclosure, fishpond and ridge and furrow 400 metres east of Culmington Farm, Stanton Lacy		
DESIGNATION:	Scheduled Monument	LIST ENTRY NUMBER:	1012855
CONDITION:	Generally unsatisfactory with major localised problems	TREND:	Declining
PRINCIPAL VULNERABILITY:	Stock erosion - extensive	NEW ENTRY?:	No
OWNER TYPE:	Private	CONTACT:	Jez Bretherton 0121 625 6855
SITE NAME:	Medieval fishpond reservoir north east of Haughmond Abbey and south west of the hamlet of Haughton, Uffington / Upton Magna		
DESIGNATION:	Scheduled Monument	LIST ENTRY NUMBER:	1002953
CONDITION:	Extensive significant problems	TREND:	Declining
PRINCIPAL VULNERABILITY:	Animal burrowing - extensive	NEW ENTRY?:	No
OWNER TYPE:	Private	CONTACT:	Jez Bretherton 0121 625 6855

PRIORITY CATEGORIES

- A** Immediate risk of further rapid deterioration or loss of fabric; no solution agreed.
B Immediate risk of further rapid deterioration or loss of fabric; solution agreed but not yet implemented.
C Slow decay; no solution agreed.

- D** Slow decay; solution agreed but not yet implemented.
E Under repair or in fair to good repair, but no user identified; or under threat of vacancy with no obvious new user (applicable only to buildings capable of beneficial use).

- F** Repair scheme in progress and (where applicable) end use or user identified; or functionally redundant buildings with new use agreed but not yet implemented.

NOTE
 Last year's priority category is shown in brackets (otherwise, New Entry is noted).

ABBREVIATIONS

CA	Conservation Area
LB	Listed Building
LPA	Local Planning Authority
NP	National Park
RPG	Registered Park and Garden
SM	Scheduled Monument
UA	Unitary Authority
WHS	World Heritage Site

SITE NAME:	Robury Ring: a small enclosed settlement on Wentnor Prolley Moor, Wentnor		
DESIGNATION:	Scheduled Monument	LIST ENTRY NUMBER:	1021072
CONDITION:	Unknown	TREND:	Unknown
PRINCIPAL VULNERABILITY:	Other	NEW ENTRY?:	No
OWNER TYPE:	Private	CONTACT:	Jez Bretherton 0121 625 6855
SITE NAME:	Hawcocks Mount ringwork castle 200 metres north east of Hawcocks Farm, Westbury		
DESIGNATION:	Scheduled Monument	LIST ENTRY NUMBER:	1013494
CONDITION:	Generally unsatisfactory with major localised problems	TREND:	Declining
PRINCIPAL VULNERABILITY:	Deterioration - in need of management	NEW ENTRY?:	No
OWNER TYPE:	Private	CONTACT:	Jez Bretherton 0121 625 6855
SITE NAME:	Red Castle: an enclosure castle in Hawkstone Park, Weston-under-Redcastle		
DESIGNATION:	Scheduled Monument and Listed Buildings - 2 grade II, RPG grade I	LIST ENTRY NUMBER:	1020850 and 1237180; 1264271
CONDITION:	Extensive significant problems	TREND:	Improving
PRINCIPAL VULNERABILITY:	Scrub/tree growth	NEW ENTRY?:	No
OWNER TYPE:	Commercial company	CONTACT:	Jez Bretherton 0121 625 6855
SITE NAME:	Upper Barn moat, Wistanstow		
DESIGNATION:	Scheduled Monument	LIST ENTRY NUMBER:	1012455
CONDITION:	Generally unsatisfactory with major localised problems	TREND:	Declining
PRINCIPAL VULNERABILITY:	Scrub/tree growth	NEW ENTRY?:	No
OWNER TYPE:	Private	CONTACT:	Jez Bretherton 0121 625 6855
SITE NAME:	Bowl barrow at The Napp, Worthen with Shelve		
DESIGNATION:	Scheduled Monument	LIST ENTRY NUMBER:	1017347
CONDITION:	Generally satisfactory but with significant localised problems	TREND:	Declining
PRINCIPAL VULNERABILITY:	Animal burrowing - extensive	NEW ENTRY?:	No
OWNER TYPE:	Private	CONTACT:	Jez Bretherton 0121 625 6855
SITE NAME:	Two bowl barrows 290 metres north of Upper House Farm, Worthen with Shelve		
DESIGNATION:	Scheduled Monument	LIST ENTRY NUMBER:	1016666
CONDITION:	Unknown	TREND:	Unknown
PRINCIPAL VULNERABILITY:	Arable ploughing	NEW ENTRY?:	No
OWNER TYPE:	Private	CONTACT:	Jez Bretherton 0121 625 6855
SITE NAME:	Snailbeach New Smeltmill, 350 metres north east of Green Acres, Worthen with Shelve		
DESIGNATION:	Scheduled Monument and Listed Buildings - 2 grade II	LIST ENTRY NUMBER:	1017764 and 1307989; 1055031
CONDITION:	Generally satisfactory but with significant localised problems	TREND:	Declining
PRINCIPAL VULNERABILITY:	Scrub/tree growth	NEW ENTRY?:	No
OWNER TYPE:	Private, multiple owners	CONTACT:	Aimee Henderson 0121 625 6858

PRIORITY CATEGORIES

- A** Immediate risk of further rapid deterioration or loss of fabric; no solution agreed.
- B** Immediate risk of further rapid deterioration or loss of fabric; solution agreed but not yet implemented.
- C** Slow decay; no solution agreed.
- D** Slow decay; solution agreed but not yet implemented.
- E** Under repair or in fair to good repair, but no user identified; or under threat of vacancy with no obvious new user (applicable only to buildings capable of beneficial use).
- F** Repair scheme in progress and (where applicable) end use or user identified; or functionally redundant buildings with new use agreed but not yet implemented.

NOTE
Last year's priority category is shown in brackets (otherwise, New Entry is noted).

ABBREVIATIONS

CA	Conservation Area
LB	Listed Building
LPA	Local Planning Authority
NP	National Park
RPG	Registered Park and Garden
SM	Scheduled Monument
UA	Unitary Authority
WHS	World Heritage Site

SITE NAME:	Whitchurch, Whitchurch Urban		
DESIGNATION:	Conservation Area, 92 LBs, SM	NEW ENTRY?:	No
CONDITION:	Very bad	TREND:	No significant change
VULNERABILITY:	Medium	CONTACT:	Andy Wigley (LPA) 01743 254605

STAFFORDSHIRE

EAST STAFFORDSHIRE



© Historic England

SITE NAME:	Sinai Park, Burton on Trent, Shobnall
DESIGNATION:	Listed Building grade II*, SM
CONDITION:	Very bad
OCCUPANCY:	Part occupied/part in use
PRIORITY CATEGORY:	A (A)
OWNER TYPE:	Private
LIST ENTRY NUMBER:	1038484

Mid-C17 timber framed house, one wing of which was repaired some years ago. The remainder is in very poor condition and continues to deteriorate. It is in critical condition with areas of partial collapse but no agreed plans for its repair.

Contact: Nick Molyneux 0121 625 6857



© Historic England

SITE NAME:	Church of St Michael and All Angels, Tatenhill
DESIGNATION:	Listed Place of Worship grade II*, CA
CONDITION:	Poor
PRIORITY CATEGORY:	A (A)
OWNER TYPE:	Religious organisation
LIST ENTRY NUMBER:	1038433

The church dates from the C13 and consists of a tall nave and chancel, a south porch and a west tower. It is constructed in buff/red sandstone and has steeply pitched roofs covered in red plain clay tiles. Notwithstanding assorted alterations and changes made throughout its history, the church was restored in the C19 by GF Bodley when the existing roofs were retiled: these now urgently require renewal. Stripping and temporary patching of a small area of tiles on the north slope of the nave was undertaken in 2018 following failure and slippage in winter weather.

Contact: John Tiernan 0121 625 6839

SITE NAME:	Enclosures and cursus 300 yards (270 metres) south east of Efflinch, Barton-under-Needwood		
DESIGNATION:	Scheduled Monument	LIST ENTRY NUMBER:	1006073
CONDITION:	Unknown	TREND:	Unknown
PRINCIPAL VULNERABILITY:	Arable ploughing	NEW ENTRY?:	No
OWNER TYPE:	Commercial company	CONTACT:	Bill Klemperer 0121 625 6847

SITE NAME:	Timber circle, hengi-form monument and part of a pit alignment at Catholme, Barton-under-Needwood		
DESIGNATION:	Scheduled Monument	LIST ENTRY NUMBER:	1019109
CONDITION:	Unknown	TREND:	Unknown
PRINCIPAL VULNERABILITY:	Mineral extraction/related subsidence	NEW ENTRY?:	No
OWNER TYPE:	Private, multiple owners	CONTACT:	Bill Klemperer 0121 625 6847

LICHFIELD



© Historic England

SITE NAME:	Manor House, Hamstall Ridware
DESIGNATION:	Scheduled Monument, CA
CONDITION:	Very bad
OCCUPANCY:	N/A
PRIORITY CATEGORY:	A (A)
OWNER TYPE:	Private
LIST ENTRY NUMBER:	1006119

Porch, walls and gatehouse to timber framed C15 country house, substantially altered in C16 and C18 with brick hall, tower and courtyard walls. The tower remains as a prominent garden folly with considerable structural issues. The house is still in use, but the tower is derelict and in very bad condition. Vegetation was cleared from the tower and a detailed recording survey has been completed. Further structural assessment of the site is needed.

Contact: Aimee Henderson 0121 625 6858

PRIORITY CATEGORIES

- A** Immediate risk of further rapid deterioration or loss of fabric; no solution agreed.
- B** Immediate risk of further rapid deterioration or loss of fabric; solution agreed but not yet implemented.
- C** Slow decay; no solution agreed.
- D** Slow decay; solution agreed but not yet implemented.
- E** Under repair or in fair to good repair, but no user identified; or under threat of vacancy with no obvious new user (applicable only to buildings capable of beneficial use).
- F** Repair scheme in progress and (where applicable) end use or user identified; or functionally redundant buildings with new use agreed but not yet implemented.

NOTE
Last year's priority category is shown in brackets (otherwise, New Entry is noted).

ABBREVIATIONS

CA	Conservation Area
LB	Listed Building
LPA	Local Planning Authority
NP	National Park
RPG	Registered Park and Garden
SM	Scheduled Monument
UA	Unitary Authority
WHS	World Heritage Site



© Historic England

SITE NAME:	Sandfields Pumping Station east Building, Chesterfield Road, Lichfield
DESIGNATION:	Listed Building grade II*
CONDITION:	Poor
OCCUPANCY:	Vacant/not in use
PRIORITY CATEGORY:	C (New entry)
OWNER TYPE:	Commercial company
LIST ENTRY NUMBER:	I187742

This C19 engine house was built in 1872 - 3 by Henry Naden for the South Staffordshire Waterworks Company as an extension to their 1858 engine house, demolished when the replacement pump house was constructed in 1966. One of only four pumping stations in England to retain its original Cornish beam engine insitu, water extraction ceased in 1997 and the surrounding land was developed as housing. A 2013 options appraisal concluded that development was not commercially viable and no potential developer has been identified to date. The building was upgraded to II* in 2014 and is currently unused.

Contact: John Tiernan 0121 625 6839



© Historic England

SITE NAME:	Church Tower north of Church of St John, St Johns Hill, Shenstone
DESIGNATION:	Listed Building grade II*, CA
CONDITION:	Very bad
OCCUPANCY:	N/A
PRIORITY CATEGORY:	C (C)
OWNER TYPE:	Religious organisation
LIST ENTRY NUMBER:	I038830

This C13 derelict tower represents the standing remains of the church replaced by the adjacent C19 building. Previous proposals to repair and find a new use for it have not come to fruition for assorted reasons. Following preliminary discussions regarding the availability of repair grants, a high level access survey funded by Historic England in 2017 has enabled comprehensive repair estimates to be obtained. Discussions between Historic England, congregation representatives, the Parish Council and other interested parties are on-going to agree a scheme for its repair and re-use.

Contact: John Tiernan 0121 625 6839



© Historic England

SITE NAME:	Church of St John the Baptist, Edingale
DESIGNATION:	Listed Place of Worship grade II*
CONDITION:	Poor
PRIORITY CATEGORY:	D (F)
OWNER TYPE:	Religious organisation
LIST ENTRY NUMBER:	I188243

The church of St John the Baptist has C13 origins and consists of a nave with a west tower and a chancel with a north side organ chamber. Several phases of past repairs, remodelling and rebuilding are clearly evident. A Listed Places of Worship Roof Repairs Grant awarded in June 2016 facilitated the renewal of the tower, nave and chancel roof coverings, parapet gutter linings, rainwater goods and new surface water drainage but extensive high level masonry repairs and re-pointing remain outstanding.

Contact: John Tiernan 0121 625 6839

SITE NAME:	Site of round barrow near River Tame, Alrewas	LIST ENTRY NUMBER:	I006090
DESIGNATION:	Scheduled Monument	TREND:	Declining
CONDITION:	Generally satisfactory but with significant localised problems	NEW ENTRY?:	No
PRINCIPAL VULNERABILITY:	Gardening	CONTACT:	Aimee Henderson 0121 625 6858
OWNER TYPE:	Charity (heritage)		

SITE NAME:	Air photographic site south west of Elford, Fisherwick	LIST ENTRY NUMBER:	I006100
DESIGNATION:	Scheduled Monument	TREND:	Unknown
CONDITION:	Unknown	NEW ENTRY?:	No
PRINCIPAL VULNERABILITY:	Arable ploughing	CONTACT:	Aimee Henderson 0121 625 6858
OWNER TYPE:	Local authority, multiple owners		

SITE NAME:	Causewayed enclosure, Fradley and Streethay	LIST ENTRY NUMBER:	I002964
DESIGNATION:	Scheduled Monument	TREND:	Unknown
CONDITION:	Unknown	NEW ENTRY?:	No
PRINCIPAL VULNERABILITY:	Arable ploughing	CONTACT:	Aimee Henderson 0121 625 6858
OWNER TYPE:	Private, multiple owners		

PRIORITY CATEGORIES

- A** Immediate risk of further rapid deterioration or loss of fabric; no solution agreed.
B Immediate risk of further rapid deterioration or loss of fabric; solution agreed but not yet implemented.
C Slow decay; no solution agreed.

- D** Slow decay; solution agreed but not yet implemented.
E Under repair or in fair to good repair, but no user identified; or under threat of vacancy with no obvious new user (applicable only to buildings capable of beneficial use).

- F** Repair scheme in progress and (where applicable) end use or user identified; or functionally redundant buildings with new use agreed but not yet implemented.

NOTE
 Last year's priority category is shown in brackets (otherwise, New Entry is noted).

ABBREVIATIONS

CA	Conservation Area
LB	Listed Building
LPA	Local Planning Authority
NP	National Park
RPG	Registered Park and Garden
SM	Scheduled Monument
UA	Unitary Authority
WHS	World Heritage Site

SITE NAME:	Fazeley and Bonehill, Fazeley / Drayton Bassett		
DESIGNATION:	Conservation Area, 12 LBs	NEW ENTRY?:	No
CONDITION:	Very bad	TREND:	Deteriorating
VULNERABILITY:	Medium	CONTACT:	Claire Hines (LPA) 01543 308188

NEWCASTLE-UNDER-LYME

© Historic England

SITE NAME:	Model farm complex south west of Betley Old Hall, Main Street, Betley	Early C19 model farm including a range of cowhouses, a granary, cart shed, stables and watermill. The owner is currently repairing the buildings for agricultural and storage use. Repairs to the granary have been completed and the front range and vaults have been stabilised. Repairs are ongoing to the bottom yard range. Possible alternative uses for the buildings are being discussed with the Local Authority.
DESIGNATION:	Listed Building grade II*, CA	
CONDITION:	Fair	
OCCUPANCY:	Vacant/not in use	
PRIORITY CATEGORY:	E (E)	
OWNER TYPE:	Private	
LIST ENTRY NUMBER:	I 188395	



© Historic England

SITE NAME:	Gatehouse, walls and bollards to Maer Hall, Maer	Late C18 gatehouse, walls and bollards forming the approach to Maer Hall. The Hall is set in an early C19 park by John Webb. The property is associated with the Wedgwood and Darwin families. The condition of the gatehouse continues to deteriorate with repairs to the roof, gables and stonework required. Stabilising works have taken place and further negotiations are underway regarding more permanent repairs.
DESIGNATION:	Listed Building grade II*, CA	
CONDITION:	Poor	
OCCUPANCY:	N/A	
PRIORITY CATEGORY:	C (C)	
OWNER TYPE:	Private	
LIST ENTRY NUMBER:	I 027834	

SITE NAME:	Heighley Castle, Madeley		
DESIGNATION:	Scheduled Monument and Listed Building grade II	LIST ENTRY NUMBER:	I 011070 and I 353703
CONDITION:	Generally unsatisfactory with major localised problems	TREND:	Improving
PRINCIPAL VULNERABILITY:	Scrub/tree growth	NEW ENTRY?:	No
OWNER TYPE:	Private	CONTACT:	John Tiernan 0121 625 6839

PEAK DISTRICT (NP)

© Historic England

SITE NAME:	Critchlow Monument, Sheen, Staffordshire Moorlands	Chest tomb and railings to the Critchlow family, c1853 with large aedicular Gothic stone chest and spike headed wrought iron railing surround. The north face of the tomb has suffered two fragment losses to the blind arcading panels at the west and east end. The surrounding railings on all four sides have deteriorated where they fix into the stone base, in some cases to a point of complete loss, potentially jeopardising the long term stability of the monument.
DESIGNATION:	Listed Building grade II*, CA	
CONDITION:	Very bad	
OCCUPANCY:	N/A	
PRIORITY CATEGORY:	C (C)	
OWNER TYPE:	Private	
LIST ENTRY NUMBER:	I 374551	

SITE NAME:	Bowl barrow 450 metres east of Stanshope, Alstonefield, Staffordshire Moorlands		
DESIGNATION:	Scheduled Monument	LIST ENTRY NUMBER:	I 010798
CONDITION:	Generally unsatisfactory with major localised problems	TREND:	Declining
PRINCIPAL VULNERABILITY:	Animal burrowing - Badger - extensive	NEW ENTRY?:	No
OWNER TYPE:	Private	CONTACT:	Aimee Henderson 0121 625 6858

PRIORITY CATEGORIES

- A** Immediate risk of further rapid deterioration or loss of fabric; no solution agreed.
- B** Immediate risk of further rapid deterioration or loss of fabric; solution agreed but not yet implemented.
- C** Slow decay; no solution agreed.
- D** Slow decay; solution agreed but not yet implemented.
- E** Under repair or in fair to good repair, but no user identified; or under threat of vacancy with no obvious new user (applicable only to buildings capable of beneficial use).
- F** Repair scheme in progress and (where applicable) end use or user identified; or functionally redundant buildings with new use agreed but not yet implemented.

NOTE
Last year's priority category is shown in brackets (otherwise, New Entry is noted).

ABBREVIATIONS

CA	Conservation Area
LB	Listed Building
LPA	Local Planning Authority
NP	National Park
RPG	Registered Park and Garden
SM	Scheduled Monument
UA	Unitary Authority
WHS	World Heritage Site

SITE NAME:	Bowl barrow 350m south west of Merryton Low, Onecote, Staffordshire Moorlands		
DESIGNATION:	Scheduled Monument	LIST ENTRY NUMBER:	1008974
CONDITION:	Extensive significant problems	TREND:	Declining
PRINCIPAL VULNERABILITY:	Natural erosion - extensive	NEW ENTRY?:	Yes
OWNER TYPE:	Local authority	CONTACT:	Nick Carter 0121 625 6820

SITE NAME:	Merryton Low bowl barrow, Onecote / Fawfieldhead, Staffordshire Moorlands		
DESIGNATION:	Scheduled Monument, LB grade II	LIST ENTRY NUMBER:	1008973
CONDITION:	Extensive significant problems	TREND:	Declining
PRINCIPAL VULNERABILITY:	Vehicle damage/erosion - limited/localised	NEW ENTRY?:	Yes
OWNER TYPE:	Local authority	CONTACT:	Nick Carter 0121 625 6820

SITE NAME:	Copper mines on Ecton Hill, Wetton, Staffordshire Moorlands		
DESIGNATION:	Scheduled Monument	LIST ENTRY NUMBER:	1021175
CONDITION:	Generally satisfactory but with minor localised problems	TREND:	Improving
PRINCIPAL VULNERABILITY:	Scrub/tree growth	NEW ENTRY?:	No
OWNER TYPE:	Mixed, multiple owners	CONTACT:	Aimee Henderson 0121 625 6858

SOUTH STAFFORDSHIRE



© Historic England

SITE NAME:	Stable Court at Four Ashes Hall, Four Ashes, Enville	<p>The Stable Court at Four Ashes Hall consists of four ranges of outbuildings and dates from the mid to late C18 incorporating C20 alterations. A programme of urgent repairs to the principal range was completed in 2006 with Historic England funding but the rest of the complex remains in very poor condition. Historic England funded project development work to assess and quantify the remaining repairs which was completed in 2018. The absence of a sustainable use and limited resources has prevented the owners proceeding with urgent repairs at the present time.</p> <p>Contact: John Tiernan 0121 625 6839</p>
DESIGNATION:	Listed Building grade II*	
CONDITION:	Very bad	
OCCUPANCY:	Vacant/not in use	
PRIORITY CATEGORY:	A (A)	
OWNER TYPE:	Commercial company	
LIST ENTRY NUMBER:	1277027	

SITE NAME:	Roman fort west of Eaton House, Brewwood and Coven		
DESIGNATION:	Scheduled Monument	LIST ENTRY NUMBER:	1006098
CONDITION:	Unknown	TREND:	Unknown
PRINCIPAL VULNERABILITY:	Arable ploughing	NEW ENTRY?:	No
OWNER TYPE:	Private	CONTACT:	Aimee Henderson 0121 625 6858

SITE NAME:	Roman camp, Kinvaston, Penkridge / Lapley, Stretton and Wheaton Aston		
DESIGNATION:	Scheduled Monument	LIST ENTRY NUMBER:	1006104
CONDITION:	Generally satisfactory but with significant localised problems	TREND:	Unknown
PRINCIPAL VULNERABILITY:	Stock erosion - moderate	NEW ENTRY?:	No
OWNER TYPE:	Private, multiple owners	CONTACT:	Aimee Henderson 0121 625 6858

PRIORITY CATEGORIES

- A** Immediate risk of further rapid deterioration or loss of fabric; no solution agreed.
- B** Immediate risk of further rapid deterioration or loss of fabric; solution agreed but not yet implemented.
- C** Slow decay; no solution agreed.
- D** Slow decay; solution agreed but not yet implemented.
- E** Under repair or in fair to good repair, but no user identified; or under threat of vacancy with no obvious new user (applicable only to buildings capable of beneficial use).
- F** Repair scheme in progress and (where applicable) end use or user identified; or functionally redundant buildings with new use agreed but not yet implemented.

NOTE
Last year's priority category is shown in brackets (otherwise, New Entry is noted).

ABBREVIATIONS

CA	Conservation Area
LB	Listed Building
LPA	Local Planning Authority
NP	National Park
RPG	Registered Park and Garden
SM	Scheduled Monument
UA	Unitary Authority
WHS	World Heritage Site

STAFFORD



© Historic England

SITE NAME:	Engine House and Boiler House at Mill Meece Pumping Station, Standon
DESIGNATION:	Listed Building grade II*
CONDITION:	Poor
OCCUPANCY:	Occupied/in use
PRIORITY CATEGORY:	C (C)
OWNER TYPE:	Utility
LIST ENTRY NUMBER:	1039047

Former pumping station built c1914 for the Staffordshire Potteries Waterworks Company. It now operates as a museum. The building was designed by William Campbell and constructed by Thomas Godwin and Son. The engine house and boiler house form part of an exceptionally complete pumping station site in which the integrated process of water pumping is still readable. Works are planned to repair damage to the boilers caused by asbestos removal, this is intended to enable the steam engines to be used once more. Roof repairs are also needed.

Contact: Aimee Henderson 0121 625 6858



© Historic England Archive

SITE NAME:	Remains of Trentham Hall, the Grand Entrance and Orangery, Park Drive, Trentham Gardens, Swynnerton
DESIGNATION:	Listed Building grade II*, RPG grade II*, CA
CONDITION:	Very bad
OCCUPANCY:	Vacant/not in use
PRIORITY CATEGORY:	A (A)
OWNER TYPE:	Commercial company
LIST ENTRY NUMBER:	1190243

The remains of a country house dated between 1833 and 1842 by Sir Charles Barry and an orangery of 1808 by Tatham, all situated in a C18 and C19 park by Capability Brown. Although the adjacent Italian gardens have been successfully restored, the existing Grade II* structures remain at risk. Historic England is working with the owner to explore a way forward for their repair or reuse.

Contact: Jo McAllister 0117 975 0696

SITE NAME:	Moated site in Reynold's Orchard, Eccleshall	
DESIGNATION:	Scheduled Monument	LIST ENTRY NUMBER: 1011051
CONDITION:	Generally unsatisfactory with major localised problems	TREND: Declining
PRINCIPAL VULNERABILITY:	Animal burrowing - extensive	NEW ENTRY?: No
OWNER TYPE:	Commercial company	CONTACT: Aimee Henderson 0121 625 6858

SITE NAME:	Multivallate hillfort at Bury Bank, Stone Rural	
DESIGNATION:	Scheduled Monument	LIST ENTRY NUMBER: 1008548
CONDITION:	Generally unsatisfactory with major localised problems	TREND: Declining
PRINCIPAL VULNERABILITY:	Scrub/tree growth	NEW ENTRY?: No
OWNER TYPE:	Private	CONTACT: Aimee Henderson 0121 625 6858

SITE NAME:	Bowl barrow north of Hargreaves Wood, Swynnerton	
DESIGNATION:	Scheduled Monument	LIST ENTRY NUMBER: 1009315
CONDITION:	Unknown	TREND: Unknown
PRINCIPAL VULNERABILITY:	Arable ploughing	NEW ENTRY?: No
OWNER TYPE:	Private	CONTACT: Aimee Henderson 0121 625 6858

SITE NAME:	Stafford Town Centre	
DESIGNATION:	Conservation Area, 80 LBs, part in SM	NEW ENTRY?: Yes
CONDITION:	Poor	TREND: No significant change
VULNERABILITY:	Low	CONTACT: Forward Planning (LPA) 01785 619255

PRIORITY CATEGORIES

- A** Immediate risk of further rapid deterioration or loss of fabric; no solution agreed.
B Immediate risk of further rapid deterioration or loss of fabric; solution agreed but not yet implemented.
C Slow decay; no solution agreed.

- D** Slow decay; solution agreed but not yet implemented.
E Under repair or in fair to good repair, but no user identified; or under threat of vacancy with no obvious new user (applicable only to buildings capable of beneficial use).

- F** Repair scheme in progress and (where applicable) end use or user identified; or functionally redundant buildings with new use agreed but not yet implemented.

NOTE
 Last year's priority category is shown in brackets (otherwise, New Entry is noted).

ABBREVIATIONS

CA	Conservation Area
LB	Listed Building
LPA	Local Planning Authority
NP	National Park
RPG	Registered Park and Garden
SM	Scheduled Monument
UA	Unitary Authority
WHS	World Heritage Site

SITE NAME:	Walk Mill, Eccleshall		
DESIGNATION:	Conservation Area, LB grade II	NEW ENTRY?:	No
CONDITION:	Very bad	TREND:	Deteriorating significantly
VULNERABILITY:	Medium	CONTACT:	Forward Planning (LPA) 01785 619255

STAFFORDSHIRE MOORLANDS



© Historic England

SITE NAME:	Biddulph Old Hall, Biddulph
DESIGNATION:	Scheduled Monument
CONDITION:	Fair
OCCUPANCY:	Occupied/in use
PRIORITY CATEGORY:	C (C)
OWNER TYPE:	Private
LIST ENTRY NUMBER:	1014688

Substantial remains of a mansion constructed in the 1580s for Francis Biddulph. It came under siege by the Parliamentarians in 1643 when the east range was destroyed and the house fired. The tower was repaired in 2010 with the aid of Historic England grant funding. Historic England is continuing to work with the owners to inform the management and future consolidation of the monument.

Contact: Aimee Henderson 0121 625 6858



© Historic England

SITE NAME:	Prospect Tower and attached wing, Knypersley, Biddulph
DESIGNATION:	Listed Building grade II*
CONDITION:	Poor
OCCUPANCY:	Vacant/not in use
PRIORITY CATEGORY:	C (C)
OWNER TYPE:	Local authority
LIST ENTRY NUMBER:	1037810

Built in 1828 by John Bateman as a gamekeeper's house and eye catcher on the Knypersley Hall estate landscape, this three storey octagonal tower constructed in red sandstone has been disused for more than 25 years and is in a poor state of repair. The reoccupation of the building is limited by the presence of bats. An options appraisal for the building has been completed, which makes recommendations for its future use.

Contact: Aimee Henderson 0121 625 6858



© Historic England Archive

SITE NAME:	Alton Towers and attached garden walls and gatehouse, Alton Park, Farley
DESIGNATION:	Listed Building grade II*, RPG grade I, CA
CONDITION:	Poor
OCCUPANCY:	Vacant/not in use
PRIORITY CATEGORY:	C (C)
OWNER TYPE:	Commercial company
LIST ENTRY NUMBER:	1374685

Country house, walls and gatehouse, c1810, set in early C19 valley gardens. Derelict when listed. A complete condition survey was undertaken and emergency work completed. The superb Pugin designed Banqueting Hall stained glass windows are currently being repaired. A Conservation Management Plan for the whole site has been prepared and a phased programme of works is ongoing to a number of buildings and structures within the Historic Park and Garden. However, there is no overall solution or long term use for the hall at present.

Contact: Julie Taylor 0121 625 6848



© Historic England

SITE NAME:	The Gazebo west of Whitehough, Ipstones
DESIGNATION:	Listed Building grade II*
CONDITION:	Fair
OCCUPANCY:	Vacant/not in use
PRIORITY CATEGORY:	D (D)
OWNER TYPE:	Private
LIST ENTRY NUMBER:	1374612

An early C18 gazebo in the grounds of the C17 farmhouse at Whitehough. Stone repairs are complete and further repair works are on-going by the owner to convert the building for garden storage.

Contact: Julie Taylor 0121 625 6848

PRIORITY CATEGORIES

- A** Immediate risk of further rapid deterioration or loss of fabric; no solution agreed.
- B** Immediate risk of further rapid deterioration or loss of fabric; solution agreed but not yet implemented.
- C** Slow decay; no solution agreed.
- D** Slow decay; solution agreed but not yet implemented.
- E** Under repair or in fair to good repair, but no user identified; or under threat of vacancy with no obvious new user (applicable only to buildings capable of beneficial use).
- F** Repair scheme in progress and (where applicable) end use or user identified; or functionally redundant buildings with new use agreed but not yet implemented.

NOTE
Last year's priority category is shown in brackets (otherwise, New Entry is noted).

ABBREVIATIONS

CA	Conservation Area
LB	Listed Building
LPA	Local Planning Authority
NP	National Park
RPG	Registered Park and Garden
SM	Scheduled Monument
UA	Unitary Authority
WHS	World Heritage Site



© Historic England

SITE NAME:	The Wheldon School Michael Hutchinson Residential Centre (former Church of St Agnes), Hollinsclough, Staffordshire Moorlands
DESIGNATION:	Listed Building grade II*, CA
CONDITION:	Poor
OCCUPANCY:	Vacant/not in use
PRIORITY CATEGORY:	C (C)
OWNER TYPE:	Educational (state sector)
LIST ENTRY NUMBER:	1252469

This C18 barn, converted to a combined church, school and school house in C19, was closed circa 1960 and made into a residential field study centre in 1974 for which it continued to be used until relatively recently. Subject to confirmation of ownership by the Charities Commission, the building will be sold on the open market. Internal flooding has made the building uninhabitable. Renewed rainwater goods and assorted high level fabric repairs are also required to ensure that the building remains weatherproof. Crown reduction to a large tree close to the school has been recently undertaken.

Contact: John Tiernan 0121 625 6839

SITE NAME:	The Butter Cross, 650m west of Lowerhouse Farm, Cheddleton		
DESIGNATION:	Scheduled Monument	LIST ENTRY NUMBER:	1012665
CONDITION:	Generally satisfactory but with significant localised problems	TREND:	Stable
PRINCIPAL VULNERABILITY:	Visitor erosion - moderate	NEW ENTRY?:	Yes
OWNER TYPE:	Private	CONTACT:	Nick Carter 0121 625 6820

SITE NAME:	Dieu-la-Cres Abbey (remains of), Leek		
DESIGNATION:	Scheduled Monument, 2 LBs	LIST ENTRY NUMBER:	1006107
CONDITION:	Generally unsatisfactory with major localised problems	TREND:	Declining
PRINCIPAL VULNERABILITY:	Stock erosion - moderate	NEW ENTRY?:	No
OWNER TYPE:	Private	CONTACT:	Aimee Henderson 0121 625 6858

SITE NAME:	Alton and Farley, Staffordshire Moorlands		
DESIGNATION:	Conservation Area, 100 LBs, part in RPG grade I, 3 SMs	NEW ENTRY?:	No
CONDITION:	Poor	TREND:	Deteriorating
VULNERABILITY:	Low	CONTACT:	Gill Bayliss (LPA) 01538 395400

SITE NAME:	Cheadle		
DESIGNATION:	Conservation Area, 50 LBs	NEW ENTRY?:	No
CONDITION:	Very bad	TREND:	Deteriorating
VULNERABILITY:	Low	CONTACT:	Gill Bayliss (LPA) 01538 395400

TAMWORTH



© Historic England

SITE NAME:	Deanery wall, Lower Gungate, Tamworth
DESIGNATION:	Scheduled Monument and Listed Buildings - 2 grade II, 3 LBs, CA
CONDITION:	Poor
OCCUPANCY:	N/A
PRIORITY CATEGORY:	C (C)
OWNER TYPE:	Unknown
LIST ENTRY NUMBER:	1006059 and 1197033; 1207833

A C14 masonry wall which was part of St Editha's Deanery. An Historic England engineer has inspected the three surviving sections of wall, parts of which are in urgent need of maintenance and repair. The removal of plant growth, repointing and resetting of stones to wall tops are all required. As a boundary wall, the ownership is uncertain, and liability for repair unclear.

Contact: Aimee Henderson 0121 625 6858

PRIORITY CATEGORIES

- A** Immediate risk of further rapid deterioration or loss of fabric; no solution agreed.
- B** Immediate risk of further rapid deterioration or loss of fabric; solution agreed but not yet implemented.
- C** Slow decay; no solution agreed.
- D** Slow decay; solution agreed but not yet implemented.
- E** Under repair or in fair to good repair, but no user identified; or under threat of vacancy with no obvious new user (applicable only to buildings capable of beneficial use).
- F** Repair scheme in progress and (where applicable) end use or user identified; or functionally redundant buildings with new use agreed but not yet implemented.

NOTE
Last year's priority category is shown in brackets (otherwise, New Entry is noted).

ABBREVIATIONS

CA	Conservation Area
LB	Listed Building
LPA	Local Planning Authority
NP	National Park
RPG	Registered Park and Garden
SM	Scheduled Monument
UA	Unitary Authority
WHS	World Heritage Site

STOKE-ON-TRENT, CITY OF (UA)



© Historic England

SITE NAME:	Former Wedgwood Institute (Public Library), Queen Street, Burslem
DESIGNATION:	Listed Building grade II*, CA
CONDITION:	Poor
OCCUPANCY:	Part occupied/part in use
PRIORITY CATEGORY:	C (C)
OWNER TYPE:	Charity (heritage)
LIST ENTRY NUMBER:	1195840

This art school, gallery and library complex was built in 1869 and constructed in brick and terracotta with an ornamented facade. The long term aspiration for this derelict building is to bring it back into use. A first phase of repairs to re-roof the front range and carry out other assorted works was finished in autumn 2016. A new use for the building needs to be secured, and a strategy put in place to protect the building from further deterioration and undertake the next phase of repairs.

Contact: Julie Taylor 0121 625 6848



© Historic England

SITE NAME:	Bethesda Methodist Chapel, Albion Street, Hanley
DESIGNATION:	Listed Building grade II*, CA
CONDITION:	Poor
OCCUPANCY:	Vacant/not in use
PRIORITY CATEGORY:	F (F)
OWNER TYPE:	Charity (heritage)
LIST ENTRY NUMBER:	1195821

This former Methodist chapel was built in the C19; it is known as the 'Cathedral of the Potteries' and its interior is practically intact. The Historic Chapels Trust has completed external repairs with the help of grants from Historic England and the National Lottery Heritage Fund: other minor repair works have been under taken with support from The Friends group. Whilst the Trust is looking at options to increase the use of the building, works to refurbish and install toilets within the detached single storey vestry block will be completed in 2019.

Contact: John Tiernan 0121 625 6839



© Historic England

SITE NAME:	Bottle oven and factory, Price and Kensington Teapot Works, Newcastle Street, Longport
DESIGNATION:	Listed Building grade II*, CA
CONDITION:	Very bad
OCCUPANCY:	Part occupied/part in use
PRIORITY CATEGORY:	A (A)
OWNER TYPE:	Commercial company
LIST ENTRY NUMBER:	1290799

An early C19 pottery complex with a bottle oven that has been repaired and only one range now occupied. This site has been subject to fires, heritage crime and is in a poor condition. It is highly vulnerable and continues to deteriorate. There has been a structural collapse to the road frontage which has been temporarily addressed. Historic England has offered technical support and advice to Stoke City Council. Urgent works are required to stabilise the buildings whilst a long term solution is found for the site.

Contact: Julie Taylor 0121 625 6848



© Historic England

SITE NAME:	Chatterley Whitfield Colliery, Biddulph Road, Stoke-on-Trent
DESIGNATION:	Scheduled Monument
CONDITION:	Very bad
OCCUPANCY:	Vacant/not in use
PRIORITY CATEGORY:	A (A)
OWNER TYPE:	Local authority
LIST ENTRY NUMBER:	1015947

Large redundant C19-C20 colliery in need of major repair and regeneration. The site includes 15 scheduled structures and five listed buildings. A heritage based regeneration programme was started based on a masterplan but a long term solution still needs to be agreed. The City Council are continuing to explore longer term proposals which include reuse of the site.

Contact: Bill Klempere 0121 625 6847



© Historic England

SITE NAME:	Chatterley Whitfield: pithead baths complex (18-21), Biddulph Road, Stoke-on-Trent
DESIGNATION:	Listed Building grade II*
CONDITION:	Very bad
OCCUPANCY:	Vacant/not in use
PRIORITY CATEGORY:	A (A)
OWNER TYPE:	Local authority
LIST ENTRY NUMBER:	1260223

Originally opened in the 1860s, Chatterley Whitfield became the first mine in Britain to draw more than a million tons of coal in a year in 1937. The pithead baths and canteen were erected at this time and are of interest as an example of large-scale provision for miners in the early C20. On the closure of the mine, the buildings were used to accommodate a museum which has since closed. The whole colliery site is now vacant and these buildings are in very poor condition. The City Council are continuing to explore longer term proposals which include reuse of the site.

Contact: Bill Klempere 0121 625 6847

PRIORITY CATEGORIES

- A** Immediate risk of further rapid deterioration or loss of fabric; no solution agreed.
- B** Immediate risk of further rapid deterioration or loss of fabric; solution agreed but not yet implemented.
- C** Slow decay; no solution agreed.
- D** Slow decay; solution agreed but not yet implemented.
- E** Under repair or in fair to good repair, but no user identified; or under threat of vacancy with no obvious new user (applicable only to buildings capable of beneficial use).
- F** Repair scheme in progress and (where applicable) end use or user identified; or functionally redundant buildings with new use agreed but not yet implemented.

NOTE
Last year's priority category is shown in brackets (otherwise, New Entry is noted).

ABBREVIATIONS

CA	Conservation Area
LB	Listed Building
LPA	Local Planning Authority
NP	National Park
RPG	Registered Park and Garden
SM	Scheduled Monument
UA	Unitary Authority
WHS	World Heritage Site



© Historic England

SITE NAME:	Mausoleum, Stone Road, Trentham
DESIGNATION:	Listed Building grade I, CA
CONDITION:	Fair
OCCUPANCY:	N/A
PRIORITY CATEGORY:	F (F)
OWNER TYPE:	Religious organisation
LIST ENTRY NUMBER:	1210451

A mausoleum built for the Dukes of Sutherland around 1808 and set opposite one of the entrances to Trentham Park. A package of urgent roof repairs were carried out with funding from Historic England and the Local Authority. Further repairs to doors and the rear window have also been completed. The fabric is now generally sound and responsibility for its upkeep has been established. The Local Authority has identified a new use for the building and has secured funding to assist with its future maintenance.

Contact: Aimee Henderson 0121 625 6858



© Historic England

SITE NAME:	Church of St John the Baptist, Cross Hill, Burslem
DESIGNATION:	Listed Place of Worship grade II
CONDITION:	Poor
PRIORITY CATEGORY:	C (C)
OWNER TYPE:	Religious organisation
LIST ENTRY NUMBER:	1291065

This church was largely rebuilt in 1717 but retains its medieval tower. Non-breathable paint on the nave external walls is trapping moisture causing significant levels of damp internally and the deterioration of the outer brick face. Outbreaks of dry rot have occurred in the past and re-roofing with inappropriate and heavy concrete tiles on the hipped nave roof is leading to structural problems. The building has multiple fabric defects and has been subject to heritage crime. Negotiations to lease this place of worship to the New Testament Church of God have yet to be concluded.

Contact: John Tiernan 0121 625 6839



© Historic England

SITE NAME:	Church of St Mark, Broad Street, Stoke-on-Trent
DESIGNATION:	Listed Place of Worship grade II
CONDITION:	Poor
PRIORITY CATEGORY:	A (A)
OWNER TYPE:	Religious organisation
LIST ENTRY NUMBER:	1220134

This Commissioners church was built c1830 and consists of a nave with galleries and a west tower; the chancel was added in 1868. The tower clock stage is subdivided by blind pointed panels with engaged shafts secured by ferrous metal fixings and several of these have failed and fallen to the ground. Holding repairs to secure defective plaster ceilings above the galleries were carried out in 2017 and water ingress is suspected to be the cause of the problem. A grant application to the National Lottery Heritage Fund to assist funding repairs was submitted in May 2019.

Contact: John Tiernan 0121 625 6839

SITE NAME:	Caldon Canal, Stoke-on-Trent		
DESIGNATION:	Conservation Area, 2 LBs, part in RPG grade II*, part in SM	NEW ENTRY?:	No
CONDITION:	Very bad	TREND:	Improving
VULNERABILITY:	Medium	CONTACT:	Jane Corfield (LPA) 01782 236680

SITE NAME:	Longton Town Centre, Longton		
DESIGNATION:	Conservation Area, 15 LBs	NEW ENTRY?:	No
CONDITION:	Very bad	TREND:	Improving
VULNERABILITY:	Medium	CONTACT:	Jane Corfield (LPA) 01782 236680

SITE NAME:	Newcastle Street, Middleport		
DESIGNATION:	Conservation Area, LB grade II	NEW ENTRY?:	No
CONDITION:	Poor	TREND:	No significant change
VULNERABILITY:	High	CONTACT:	Jane Corfield (LPA) 01782 236680

SITE NAME:	Stoke Town, Stoke		
DESIGNATION:	Conservation Area, 17 LBs, SM	NEW ENTRY?:	No
CONDITION:	Very bad	TREND:	No significant change
VULNERABILITY:	Medium	CONTACT:	Jane Corfield (LPA) 01782 236680

PRIORITY CATEGORIES

- A** Immediate risk of further rapid deterioration or loss of fabric; no solution agreed.
- B** Immediate risk of further rapid deterioration or loss of fabric; solution agreed but not yet implemented.
- C** Slow decay; no solution agreed.
- D** Slow decay; solution agreed but not yet implemented.
- E** Under repair or in fair to good repair, but no user identified; or under threat of vacancy with no obvious new user (applicable only to buildings capable of beneficial use).
- F** Repair scheme in progress and (where applicable) end use or user identified; or functionally redundant buildings with new use agreed but not yet implemented.

NOTE
Last year's priority category is shown in brackets (otherwise, New Entry is noted).

ABBREVIATIONS

CA	Conservation Area
LB	Listed Building
LPA	Local Planning Authority
NP	National Park
RPG	Registered Park and Garden
SM	Scheduled Monument
UA	Unitary Authority
WHS	World Heritage Site

SITE NAME:	Trent & Mersey Canal, Stoke-on-Trent		
DESIGNATION:	Conservation Area, 20 LBs, part in SM	NEW ENTRY?:	No
CONDITION:	Very bad	TREND:	Improving
VULNERABILITY:	Medium	CONTACT:	Jane Corfield (LPA) 01782 236680

Telford and Wrekin (UA)

© Historic England

SITE NAME:	Gatehouse to former Caynton Manor, Edgmond
DESIGNATION:	Listed Building grade II*
CONDITION:	Poor
OCCUPANCY:	Vacant/not in use
PRIORITY CATEGORY:	A (New entry)
OWNER TYPE:	Private
LIST ENTRY NUMBER:	1459113

The gatehouse at Caynton Manor is the only intact survivor of a historic manorial complex. The building's upper rooms have elaborate decorative plasterwork friezes and an overmantle featuring the arms of the Yonge family with the date 1635. Little is known of the building's original context and use, or the house it served, but it has been used for farm related activities for many years. The building is derelict, has assorted building fabric defects and its setting is compromised by the close proximity of a C19 barn and other later additions. The gatehouse was listed grade II* in October 2018.

Contact: John Tiernan 0121 625 6839



© Historic England

SITE NAME:	Site of pumping engine at Muxton Bridge colliery, Lilleshall and Donnington
DESIGNATION:	Scheduled Monument
CONDITION:	Poor
OCCUPANCY:	Vacant/not in use
PRIORITY CATEGORY:	B (B)
OWNER TYPE:	Local authority
LIST ENTRY NUMBER:	1018468

The monument is situated in Granville Country Park near Telford. It includes the standing, buried and earthwork remains of a site which formerly housed a rotative beam pumping engine, used for draining coal workings at Muxton Bridge colliery. The condition of the engine house is deteriorating with loose joints in the brickwork causing bricks to become dislodged. Remedial action has been agreed in principle but a timetable for implementation of repairs has not yet been agreed with Telford and Wrekin Council.

Contact: Bill Klemperer 0121 625 6847



© Historic England Archive

SITE NAME:	Charlton Castle, Wrockwardine
DESIGNATION:	Scheduled Monument
CONDITION:	Very bad
OCCUPANCY:	N/A
PRIORITY CATEGORY:	C (C)
OWNER TYPE:	Private
LIST ENTRY NUMBER:	1019649

A medieval moated site which is very overgrown and has several uprooted trees damaging the earthworks. There are some elements of standing masonry exposed. The site needs an assessment of condition and the development of an appropriate management regime.

Contact: Aimee Henderson 0121 625 6858



© Historic England

SITE NAME:	Church of St Peter, Church Road, St. Georges and Priorslee
DESIGNATION:	Listed Place of Worship grade II
CONDITION:	Poor
PRIORITY CATEGORY:	A (A)
OWNER TYPE:	Religious organisation
LIST ENTRY NUMBER:	1033297

The church of St Peter was designed by Francis Halley of Shifnal and built between 1825 and 1827 to replace a C12 chapel and consisted of the present nave and west tower to which the chancel was added in 1903. The church is constructed in brindle brickwork with stone dressings and has slate covered roofs. Concealed ferrous metal dowels have disrupted the masonry to the tower bell lights which has resulted in sections of masonry shearing off. The vestry has settled and rotated away from the chancel wall. All of the roofs require re-laying and the rainwater goods overhauling and repairing.

Contact: John Tiernan 0121 625 6839

PRIORITY CATEGORIES

- A** Immediate risk of further rapid deterioration or loss of fabric; no solution agreed.
- B** Immediate risk of further rapid deterioration or loss of fabric; solution agreed but not yet implemented.
- C** Slow decay; no solution agreed.
- D** Slow decay; solution agreed but not yet implemented.
- E** Under repair or in fair to good repair, but no user identified; or under threat of vacancy with no obvious new user (applicable only to buildings capable of beneficial use).
- F** Repair scheme in progress and (where applicable) end use or user identified; or functionally redundant buildings with new use agreed but not yet implemented.

NOTE
Last year's priority category is shown in brackets (otherwise, New Entry is noted).

ABBREVIATIONS

CA	Conservation Area
LB	Listed Building
LPA	Local Planning Authority
NP	National Park
RPG	Registered Park and Garden
SM	Scheduled Monument
UA	Unitary Authority
WHS	World Heritage Site



© Historic England

SITE NAME:	Church of St Peter, Wrockwardine
DESIGNATION:	Listed Place of Worship grade I, CA
CONDITION:	Poor
PRIORITY CATEGORY:	D (D)
OWNER TYPE:	Religious organisation
LIST ENTRY NUMBER:	1030939

This C12 cruciform church has a nave and chancel, transepts and a crossing tower with later medieval chapels added to the north and south sides of the chancel. Much altered with prominent structural reinforcement in the form of angle buttresses to the tower and by subsequent restoration and repair schemes. A National Lottery Heritage Fund Grant for Places of Worship for re-roofing and high level masonry repairs to the crossing tower was completed in 2018. All of the remaining plain clay tile covered roofs and cast iron rainwater goods are still in urgent need of repair and renewal.

Contact: John Tiernan 0121 625 6839

SITE NAME:	Enclosed Iron Age farmstead immediately adjacent to The Croft, Pave Lane, Chetwynd Aston and Woodcote		
DESIGNATION:	Scheduled Monument	LIST ENTRY NUMBER:	1020275
CONDITION:	Unknown	TREND:	Unknown
PRINCIPAL VULNERABILITY:	Arable ploughing	NEW ENTRY?:	No
OWNER TYPE:	Private, multiple owners	CONTACT:	Aimee Henderson 0121 625 6858

SITE NAME:	Canal aqueduct over River Tern, Rodington		
DESIGNATION:	Scheduled Monument, LB grade I	LIST ENTRY NUMBER:	1006275
CONDITION:	Extensive significant problems	TREND:	Declining
PRINCIPAL VULNERABILITY:	Plant growth	NEW ENTRY?:	No
OWNER TYPE:	Private	CONTACT:	Aimee Henderson 0121 625 6858

SITE NAME:	Uxacona Roman site (See also Shropshire Unitary Authority), Shifnal / St. Georges and Priorslee / Lilleshall and Donnington		
DESIGNATION:	Scheduled Monument, SM	LIST ENTRY NUMBER:	1006272
CONDITION:	Generally satisfactory but with significant localised problems	TREND:	Stable
PRINCIPAL VULNERABILITY:	Development requiring planning permission	NEW ENTRY?:	No
OWNER TYPE:	Private, multiple owners	CONTACT:	Alison MacDonald 0121 625 6827

SITE NAME:	Moated site and a fishpond 160 metres and 280 metres south of The Farm, Charlton, Wrockwardine		
DESIGNATION:	Scheduled Monument	LIST ENTRY NUMBER:	1019649
CONDITION:	Generally satisfactory but with significant localised problems	TREND:	Declining
PRINCIPAL VULNERABILITY:	Plant growth	NEW ENTRY?:	No
OWNER TYPE:	Mixed, multiple owners	CONTACT:	Aimee Henderson 0121 625 6858

SITE NAME:	Wellington		
DESIGNATION:	Conservation Area, 20 LBs	NEW ENTRY?:	Yes
CONDITION:	Poor	TREND:	No significant change
VULNERABILITY:	Low	CONTACT:	Phoebe Farrell (LPA) 01952 384191

PRIORITY CATEGORIES

- A** Immediate risk of further rapid deterioration or loss of fabric; no solution agreed.
- B** Immediate risk of further rapid deterioration or loss of fabric; solution agreed but not yet implemented.
- C** Slow decay; no solution agreed.
- D** Slow decay; solution agreed but not yet implemented.
- E** Under repair or in fair to good repair, but no user identified; or under threat of vacancy with no obvious new user (applicable only to buildings capable of beneficial use).
- F** Repair scheme in progress and (where applicable) end use or user identified; or functionally redundant buildings with new use agreed but not yet implemented.

NOTE
Last year's priority category is shown in brackets (otherwise, New Entry is noted).

ABBREVIATIONS

CA	Conservation Area
LB	Listed Building
LPA	Local Planning Authority
NP	National Park
RPG	Registered Park and Garden
SM	Scheduled Monument
UA	Unitary Authority
WHS	World Heritage Site

WARWICKSHIRE

NORTH WARWICKSHIRE



© Historic England

SITE NAME:	Beech House, 19 Market Street, Atherstone
DESIGNATION:	Listed Building grade II*, CA
CONDITION:	Poor
OCCUPANCY:	Vacant/not in use
PRIORITY CATEGORY:	D (D)
OWNER TYPE:	Commercial company
LIST ENTRY NUMBER:	1185175

Town house in the Queen Anne style dated 1708. The interiors are largely unaltered and most of the original features are intact. The property has been vacant for several years. A scheme for the repair and refurbishment of the building has been agreed following discussions between the owner and the Local Planning Authority. Recent work undertaken to refurbish the exterior.

Contact: Nick Molyneux 0121 625 6857



© Historic England

SITE NAME:	Grendon Bridge, Grendon / Polesworth
DESIGNATION:	Scheduled Monument and Listed Building grade II*
CONDITION:	Poor
OCCUPANCY:	N/A
PRIORITY CATEGORY:	C (C)
OWNER TYPE:	Private
LIST ENTRY NUMBER:	1005756 and 1186247

Stone bridge, probably C15 constructed in sandstone. Now in poor condition with parts of the parapet missing. A condition survey is needed to assess the scale of repairs. The owners are exploring funding options regarding its future assessment and repair.

Contact: Aimee Henderson 0121 625 6858



© Historic England Archive

SITE NAME:	Hartshill Castle, Castle Road, Hartshill
DESIGNATION:	Scheduled Monument and Listed Building grade II
CONDITION:	Poor
OCCUPANCY:	N/A
PRIORITY CATEGORY:	D (D)
OWNER TYPE:	Private
LIST ENTRY NUMBER:	1011197 and 1034748

Motte and bailey castle, converted C14 enclosure castle with remains of C16 farmhouse. Upstanding remains have decayed due to erosion, structural problems and vandalism. A Trust was established and over the past six years it has undertaken a series of consolidation works on the enclosure wall, vegetation clearance/management and steps to reduce vandalism, anti-social behaviour and theft. Several areas are still in need of repair and consolidation, including the C16 remains. Works have been consented and discussions are ongoing with the Trust as to the specification for these repairs.

Contact: Nick Carter 0121 625 6820



© Historic England

SITE NAME:	Kingsbury Hall, Kingsbury
DESIGNATION:	Scheduled Monument and Listed Buildings - I grade II*; I grade II, part in CA
CONDITION:	Poor
OCCUPANCY:	Vacant/not in use
PRIORITY CATEGORY:	E (E)
OWNER TYPE:	Private
LIST ENTRY NUMBER:	1019978 and 1116550; 1034721

A manor house of c1500 with late C16 and C18 rebuilding and early C19 wing. A scheme for the residential conversion of the building was approved and structural works undertaken. A new scheme in association with some neighbouring development has been applied for which will see the building repaired and in use.

Contact: Nick Molyneux 0121 625 6857

PRIORITY CATEGORIES

- A** Immediate risk of further rapid deterioration or loss of fabric; no solution agreed.
- B** Immediate risk of further rapid deterioration or loss of fabric; solution agreed but not yet implemented.
- C** Slow decay; no solution agreed.
- D** Slow decay; solution agreed but not yet implemented.
- E** Under repair or in fair to good repair, but no user identified; or under threat of vacancy with no obvious new user (applicable only to buildings capable of beneficial use).
- F** Repair scheme in progress and (where applicable) end use or user identified; or functionally redundant buildings with new use agreed but not yet implemented.

NOTE
Last year's priority category is shown in brackets (otherwise, New Entry is noted).

ABBREVIATIONS

CA	Conservation Area
LB	Listed Building
LPA	Local Planning Authority
NP	National Park
RPG	Registered Park and Garden
SM	Scheduled Monument
UA	Unitary Authority
WHS	World Heritage Site



© Historic England

SITE NAME:	Maxstoke Priory, Church Road, Maxstoke
DESIGNATION:	Scheduled Monument and Listed Buildings - 6 grade II*, 2 LBs
CONDITION:	Poor
OCCUPANCY:	N/A
PRIORITY CATEGORY:	A (A)
OWNER TYPE:	Private, multiple owners
LIST ENTRY NUMBER:	1011195 and 1034822; 1034823; 1365129; 1034821; 1116038; 1320105

Substantial remains of an early C14 Augustinian monastery including infirmary, precinct walls and outer gatehouse with attached barn and farmhouse. The buildings are steadily decaying, the granary range is in poor condition and the infirmary structure is propped. Historic England has part funded repairs to the boundary walls and is working with the owners to review the condition of the gatehouse and other sections, looking to address their condition.

Contact: Aimee Henderson 0121 625 6858



© Historic England

SITE NAME:	Merevale Abbey, a Cistercian monastery, associated water control features and industrial remains, Merevale
DESIGNATION:	Scheduled Monument, 6 LBs, part in RPG grade II*
CONDITION:	Poor
OCCUPANCY:	N/A
PRIORITY CATEGORY:	C (C)
OWNER TYPE:	Private
LIST ENTRY NUMBER:	1014682

Mid-C12 Cistercian monastery retaining several visible fragments of major monastic buildings but also earthwork and buried remains which illustrate the development of the monastery. Stonework in the refectory is eroding and needs addressing through a condition assessment to inform conservation. Historic England is continuing to work with the Estate to address the site.

Contact: Aimee Henderson 0121 625 6858



© Historic England

SITE NAME:	Stables range north east of Middleton Hall, Middleton
DESIGNATION:	Listed Building grade II*
CONDITION:	Poor
OCCUPANCY:	Vacant/not in use
PRIORITY CATEGORY:	C (C)
OWNER TYPE:	Charity (heritage)
LIST ENTRY NUMBER:	1365197

Originally stables and lodging block c1570. Timber framed with brick infill panels. The building consists of a four bay main range with a two bay cross wing at the north end and a two storey gabled porch to the left of the centre. Courtyard of farm buildings to rear. The building is in need of repair to ensure its structural stability and keep it weatherproof. The building is vacant and a condition survey grant aided by Historic England was previously carried out. A proposal to develop the building as the new entrance to the site is currently being developed and its viability assessed.

Contact: John Tiernan 0121 625 6839



© Historic England

SITE NAME:	The Pumping Station, Filter House, Water Well, Superintendents House at Whitacre Waterworks, Station Road, Shustoke
DESIGNATION:	Listed Building grade II*
CONDITION:	Poor
OCCUPANCY:	Vacant/not in use
PRIORITY CATEGORY:	A (A)
OWNER TYPE:	Utility
LIST ENTRY NUMBER:	1265889

Former pumping station of c1872 with additions of c1880. Further additions and alterations made during the 1930s and 1950s. A notable example of 'Civic Gospel', the building is amongst the very best structures designed by Birmingham architects Martin and Chamberlain in terms of the inventiveness, drama, and power of its design. The original Watt Beam Engines were removed in C20. The building is in poor condition with leaking roofs and defective rainwater goods. Deteriorating masonry, pigeon infestation and extensive vegetation growth across the building are also an issue.

Contact: Aimee Henderson 0121 625 6858

PRIORITY CATEGORIES

- A** Immediate risk of further rapid deterioration or loss of fabric; no solution agreed.
- B** Immediate risk of further rapid deterioration or loss of fabric; solution agreed but not yet implemented.
- C** Slow decay; no solution agreed.
- D** Slow decay; solution agreed but not yet implemented.
- E** Under repair or in fair to good repair, but no user identified; or under threat of vacancy with no obvious new user (applicable only to buildings capable of beneficial use).
- F** Repair scheme in progress and (where applicable) end use or user identified; or functionally redundant buildings with new use agreed but not yet implemented.

NOTE
Last year's priority category is shown in brackets (otherwise, New Entry is noted).

ABBREVIATIONS

CA	Conservation Area
LB	Listed Building
LPA	Local Planning Authority
NP	National Park
RPG	Registered Park and Garden
SM	Scheduled Monument
UA	Unitary Authority
WHS	World Heritage Site



© Historic England

SITE NAME:	Moat, footbridge and gatepiers to Shustoke Hall Farmhouse, Moat House Lane, Shustoke
DESIGNATION:	Listed Building grade II*
CONDITION:	Poor
OCCUPANCY:	N/A
PRIORITY CATEGORY:	A (A)
OWNER TYPE:	Private
LIST ENTRY NUMBER:	1226189

Homestead moat, footbridge and gate piers c1686, with late C18 service wing which is in poor condition. Substantial sections of overgrown walls and buttresses were previously leaning outwards and required rebuilding. Much of this work has been carried out by the Estate. Progress has been made since 2013 with repointing to the moat walls, but further repairs are needed. Historic England is advising on repairs to the remaining sections.

Contact: Aimee Henderson 0121 625 6858



© Historic England Archive

SITE NAME:	Alvecote priory and dovecote, Shuttington
DESIGNATION:	Scheduled Monument, 2 LBs
CONDITION:	Poor
OCCUPANCY:	N/A
PRIORITY CATEGORY:	C (C)
OWNER TYPE:	Local authority, multiple owners
LIST ENTRY NUMBER:	1020623

The listed and scheduled remains of a C12 Benedictine monastery. The primary structure on site represents the C14 remodelling of the building and has been subject to heritage crime and natural deterioration. An associated medieval dovecote is also affected by issues with its roof covering, water penetration and vandalism. Historic England is encouraging the Local Authority to establish a management plan for the site and carry out repairs to the standing remains of the priory and dovecote.

Contact: Aimee Henderson 0121 625 6858



© Historic England

SITE NAME:	Church of St Mary, Sheepy Road, Atherstone
DESIGNATION:	Listed Place of Worship grade II*, CA
CONDITION:	Poor
PRIORITY CATEGORY:	C (C)
OWNER TYPE:	Religious organisation
LIST ENTRY NUMBER:	1365164

Large imposing church constructed in two parts with a central tower. Chancel may date from C12 as an independent chapel, and then remodelled c1383 when the nave was added. Older parts are built in rubble. Nave and aisles were rebuilt in 1849 in rubble granite, wagon roof with moulded braces and purlins. The octagonal tower was part of the original chapel, but was remodelled in the C13/C14. Works to the roof have been completed but the high level stonework of the tower remains in poor condition and in need of repair.

Contact: Cristina Gardiner 0121 625 6850

SITE NAME:	Roman Camp, Mancetter	LIST ENTRY NUMBER:	1005736
DESIGNATION:	Scheduled Monument, part in CA	TREND:	Unknown
CONDITION:	Unknown	NEW ENTRY?:	No
PRINCIPAL VULNERABILITY:	Other	CONTACT:	Aimee Henderson 0121 625 6858
OWNER TYPE:	Mixed, multiple owners		

SITE NAME:	Merevale Abbey, a Cistercian monastery, associated water control features and industrial remains, Merevale	LIST ENTRY NUMBER:	1014682
DESIGNATION:	Scheduled Monument, 6 LBs, part in RPG grade II*	TREND:	Declining
CONDITION:	Generally unsatisfactory with major localised problems	NEW ENTRY?:	No
PRINCIPAL VULNERABILITY:	Deterioration - in need of management	CONTACT:	Aimee Henderson 0121 625 6858
OWNER TYPE:	Mixed, multiple owners		

SITE NAME:	Alvecote priory and dovecote, Shuttington	LIST ENTRY NUMBER:	1020623
DESIGNATION:	Scheduled Monument, 2 LBs	TREND:	Stable
CONDITION:	Generally satisfactory but with significant localised problems	NEW ENTRY?:	No
PRINCIPAL VULNERABILITY:	Scrub/tree growth	CONTACT:	Aimee Henderson 0121 625 6858
OWNER TYPE:	Local authority		

PRIORITY CATEGORIES

- A** Immediate risk of further rapid deterioration or loss of fabric; no solution agreed.
- B** Immediate risk of further rapid deterioration or loss of fabric; solution agreed but not yet implemented.
- C** Slow decay; no solution agreed.
- D** Slow decay; solution agreed but not yet implemented.
- E** Under repair or in fair to good repair, but no user identified; or under threat of vacancy with no obvious new user (applicable only to buildings capable of beneficial use).
- F** Repair scheme in progress and (where applicable) end use or user identified; or functionally redundant buildings with new use agreed but not yet implemented.

NOTE
Last year's priority category is shown in brackets (otherwise, New Entry is noted).

ABBREVIATIONS

CA	Conservation Area
LB	Listed Building
LPA	Local Planning Authority
NP	National Park
RPG	Registered Park and Garden
SM	Scheduled Monument
UA	Unitary Authority
WHS	World Heritage Site

WARWICKSHIRE / LEICESTERSHIRE

NORTH WARWICKSHIRE / HINCKLEY AND BOSWORTH

SITE NAME:	Manduesedum Roman villa and settlement with associated industrial complex, Mancetter / Witherley		
DESIGNATION:	Scheduled Monument	LIST ENTRY NUMBER:	1017585
CONDITION:	Generally satisfactory but with significant localised problems	TREND:	Improving
PRINCIPAL VULNERABILITY:	Scrub/tree growth	NEW ENTRY?:	No
OWNER TYPE:	Private	CONTACT:	Aimee Henderson 0121 625 6858

WARWICKSHIRE

NUNEATON AND BEDWORTH



© Historic England

SITE NAME:	Park Farmhouse, Arbury Park, Nuneaton	Late C15 farmhouse with C16 and C17 alterations, to the north west of Arbury Park. Following a building survey, works were carried out to support and protect the structure while schemes and options for future use were considered and discussed by the Estate with Historic England. The estate have installed a protective steel roof covering to help prevent further deterioration of the fragile timber frame.
DESIGNATION:	Listed Building grade II*	
CONDITION:	Very bad	
OCCUPANCY:	Vacant/not in use	
PRIORITY CATEGORY:	A (A)	
OWNER TYPE:	Private	
LIST ENTRY NUMBER:	1365048	Contact: Aimee Henderson 0121 625 6858



© Historic England

SITE NAME:	The Tea House, Arbury Park, Nuneaton	Mid-C18 summerhouse located c500 metres east north east of Arbury Hall. The Tea House is situated on the north east shore of a small lake on the eastern edge of the C18 park. The roof has collapsed and it is in a very bad state of repair and continues to deteriorate. Action is needed urgently to halt decay and save what is left of the building.
DESIGNATION:	Listed Building grade II*, RPG grade II*	
CONDITION:	Very bad	
OCCUPANCY:	Vacant/not in use	
PRIORITY CATEGORY:	A (A)	
OWNER TYPE:	Private	
LIST ENTRY NUMBER:	1299615	Contact: Aimee Henderson 0121 625 6858

RUGBY

SITE NAME:	Brandon Castle, Brandon and Bretford		
DESIGNATION:	Scheduled Monument, part in CA	LIST ENTRY NUMBER:	1011371
CONDITION:	Generally satisfactory but with significant localised problems	TREND:	Improving
PRINCIPAL VULNERABILITY:	Scrub/tree growth	NEW ENTRY?:	No
OWNER TYPE:	Commercial company	CONTACT:	Aimee Henderson 0121 625 6858

SITE NAME:	Barrow cemetery 400 metres north east of Bretford, Brandon and Bretford / King's Newnham		
DESIGNATION:	Scheduled Monument	LIST ENTRY NUMBER:	1005722
CONDITION:	Unknown	TREND:	Unknown
PRINCIPAL VULNERABILITY:	Arable ploughing	NEW ENTRY?:	No
OWNER TYPE:	Private, multiple owners	CONTACT:	Aimee Henderson 0121 625 6858

PRIORITY CATEGORIES

- A** Immediate risk of further rapid deterioration or loss of fabric; no solution agreed.
- B** Immediate risk of further rapid deterioration or loss of fabric; solution agreed but not yet implemented.
- C** Slow decay; no solution agreed.
- D** Slow decay; solution agreed but not yet implemented.
- E** Under repair or in fair to good repair, but no user identified; or under threat of vacancy with no obvious new user (applicable only to buildings capable of beneficial use).
- F** Repair scheme in progress and (where applicable) end use or user identified; or functionally redundant buildings with new use agreed but not yet implemented.

NOTE
Last year's priority category is shown in brackets (otherwise, New Entry is noted).

ABBREVIATIONS

CA	Conservation Area
LB	Listed Building
LPA	Local Planning Authority
NP	National Park
RPG	Registered Park and Garden
SM	Scheduled Monument
UA	Unitary Authority
WHS	World Heritage Site

SITE NAME:	Prehistoric pit alignment and associated features on Lawford Heath, adjacent to the northernmost Blue Boar Farm, Church Lawford / Thurlaston		
DESIGNATION:	Scheduled Monument	LIST ENTRY NUMBER:	1020937
CONDITION:	Unknown	TREND:	Unknown
PRINCIPAL VULNERABILITY:	Arable ploughing	NEW ENTRY?:	No
OWNER TYPE:	Private	CONTACT:	Aimee Henderson 0121 625 6858
SITE NAME:	Bowl barrow 470 metres south west of Coton House, Churchover		
DESIGNATION:	Scheduled Monument	LIST ENTRY NUMBER:	1016883
CONDITION:	Generally unsatisfactory with major localised problems	TREND:	Declining
PRINCIPAL VULNERABILITY:	Deterioration - in need of management	NEW ENTRY?:	No
OWNER TYPE:	Private	CONTACT:	Aimee Henderson 0121 625 6858
SITE NAME:	Tripontium Roman Station, Churchover		
DESIGNATION:	Scheduled Monument	LIST ENTRY NUMBER:	1005759
CONDITION:	Generally satisfactory but with significant localised problems	TREND:	Declining
PRINCIPAL VULNERABILITY:	Metal detecting - unlicensed	NEW ENTRY?:	No
OWNER TYPE:	Commercial company, multiple owners	CONTACT:	Aimee Henderson 0121 625 6858
SITE NAME:	Prehistoric circular earthworks, King's Newnham		
DESIGNATION:	Scheduled Monument	LIST ENTRY NUMBER:	1005717
CONDITION:	Unknown	TREND:	Unknown
PRINCIPAL VULNERABILITY:	Arable ploughing	NEW ENTRY?:	No
OWNER TYPE:	Private	CONTACT:	Aimee Henderson 0121 625 6858
SITE NAME:	Bowl barrow on Lammas Hill, Wolston		
DESIGNATION:	Scheduled Monument	LIST ENTRY NUMBER:	1016885
CONDITION:	Generally unsatisfactory with major localised problems	TREND:	Declining
PRINCIPAL VULNERABILITY:	Arable clipping	NEW ENTRY?:	No
OWNER TYPE:	Private	CONTACT:	Aimee Henderson 0121 625 6858
SITE NAME:	Bowl barrow 490 metres north west of Abbey Farm, Wolvey		
DESIGNATION:	Scheduled Monument	LIST ENTRY NUMBER:	1016845
CONDITION:	Unknown	TREND:	Unknown
PRINCIPAL VULNERABILITY:	Arable ploughing	NEW ENTRY?:	No
OWNER TYPE:	Private	CONTACT:	Aimee Henderson 0121 625 6858
SITE NAME:	Bowl barrow 900 metres north of Copston Farm, Wolvey		
DESIGNATION:	Scheduled Monument	LIST ENTRY NUMBER:	1016846
CONDITION:	Unknown	TREND:	Unknown
PRINCIPAL VULNERABILITY:	Arable ploughing	NEW ENTRY?:	No
OWNER TYPE:	Private	CONTACT:	Aimee Henderson 0121 625 6858

PRIORITY CATEGORIES

- A** Immediate risk of further rapid deterioration or loss of fabric; no solution agreed.
B Immediate risk of further rapid deterioration or loss of fabric; solution agreed but not yet implemented.
C Slow decay; no solution agreed.

- D** Slow decay; solution agreed but not yet implemented.
E Under repair or in fair to good repair, but no user identified; or under threat of vacancy with no obvious new user (applicable only to buildings capable of beneficial use).

- F** Repair scheme in progress and (where applicable) end use or user identified; or functionally redundant buildings with new use agreed but not yet implemented.

NOTE
 Last year's priority category is shown in brackets (otherwise, New Entry is noted).

ABBREVIATIONS

CA	Conservation Area
LB	Listed Building
LPA	Local Planning Authority
NP	National Park
RPG	Registered Park and Garden
SM	Scheduled Monument
UA	Unitary Authority
WHS	World Heritage Site



© Historic England

SITE NAME:	Ryton House, Ryton-on-Dunsmore
DESIGNATION:	Registered Park and Garden grade II, part in LB grade II
CONDITION:	Generally unsatisfactory with major localised problems
VULNERABILITY:	High
TREND:	Declining
NEW ENTRY?:	No
OWNER TYPE:	Mixed, multiple owners
LIST ENTRY NUMBER:	1001343

Small Regency landscape surrounding the shell of a grade II listed Regency villa. Late C20 extensions to the villa extend over the gardens. Longstanding lack of regular maintenance has left the boundary belt, historic drive, shrubberies and lakes in poor condition. The setting is compromised by roads and residential development. Its future is uncertain.

Contact: Jo McAllister 0117 975 0696

STRATFORD-ON-AVON



© Historic England

SITE NAME:	St Nicholas' Church, Ettington Park, Ettington
DESIGNATION:	Scheduled Monument, LB grade I
CONDITION:	Poor
OCCUPANCY:	N/A
PRIORITY CATEGORY:	C (C)
OWNER TYPE:	Private
LIST ENTRY NUMBER:	1005744

The chapel of St Nicholas was built in the C13 to service the village of Ettington some two miles away. However, the building was superceded by a better located church in 1798 and is now partially ruinous. It is the family mausoleum of the Shirley family. The church has suffered from natural erosion and other threats including birds nesting in the tower, structural decay of standing masonry and other issues associated with rainwater goods and cementitious repairs. The owners are in discussions with Historic England about emergency repairs to the archway.

Contact: Aimee Henderson 0121 625 6858



© Historic England

SITE NAME:	Umberslade Baptist Chapel, Spring Lane, Tanworth-in-Arden
DESIGNATION:	Listed Building grade II*
CONDITION:	Fair
OCCUPANCY:	Vacant/not in use
PRIORITY CATEGORY:	F (F)
OWNER TYPE:	Charity (heritage)
LIST ENTRY NUMBER:	1382428

Nonconformist estate chapel of 1877 by George Ingall for GF Muntz of Umberslade Park. The chapel has not been used as a place of worship for many years and has been acquired by the Historic Chapels Trust. Roof repairs have been carried out and the building is drying out. A condition survey has been completed and a management plan with options for use is planned.

Contact: Cristina Gardiner 0121 625 6850



© Historic England

SITE NAME:	Roman Catholic Church of St Peter Paul and Elizabeth, Coughton
DESIGNATION:	Listed Place of Worship grade II*, CA
CONDITION:	Poor
PRIORITY CATEGORY:	C (C)
OWNER TYPE:	Religious organisation
LIST ENTRY NUMBER:	1355381

In 1851-3 the Throckmorton family built a substantial church and presbytery on the edge of their estate, from designs by Charles Hansom. The Throckmorton family has been at Coughton Court since C15, and the house was a Catholic recusant centre from the 1570s. The terracotta tiled roof appears to be at the end of its life with several tiles dislodged and damp showing internally. Poor cementitious repairs, some recent, may further erode and damage the limestone.

Contact: Cristina Gardiner 0121 625 6850



© Historic England

SITE NAME:	Church of St Botolph, Church Lane, Farnborough
DESIGNATION:	Listed Place of Worship grade II*, CA
CONDITION:	Poor
PRIORITY CATEGORY:	C (C)
OWNER TYPE:	Religious organisation
LIST ENTRY NUMBER:	1299775

Church of medieval origins with some Norman features and a 'Scott spire' dating from 1875. It is built in soft ironstone and set close to Farnborough Hall. Repairs and maintenance carried out in the past year have addressed the poor rainwater goods and roof. The high level stonework remains in poor condition, especially to the north-east corner of the north aisle.

Contact: Cristina Gardiner 0121 625 6850

PRIORITY CATEGORIES

- A** Immediate risk of further rapid deterioration or loss of fabric; no solution agreed.
- B** Immediate risk of further rapid deterioration or loss of fabric; solution agreed but not yet implemented.
- C** Slow decay; no solution agreed.
- D** Slow decay; solution agreed but not yet implemented.
- E** Under repair or in fair to good repair, but no user identified; or under threat of vacancy with no obvious new user (applicable only to buildings capable of beneficial use).
- F** Repair scheme in progress and (where applicable) end use or user identified; or functionally redundant buildings with new use agreed but not yet implemented.

NOTE
Last year's priority category is shown in brackets (otherwise, New Entry is noted).

ABBREVIATIONS

CA	Conservation Area
LB	Listed Building
LPA	Local Planning Authority
NP	National Park
RPG	Registered Park and Garden
SM	Scheduled Monument
UA	Unitary Authority
WHS	World Heritage Site



© Historic England

SITE NAME:	Church of St Giles, Church Lane, Gaydon
DESIGNATION:	Listed Place of Worship grade II
CONDITION:	Poor
PRIORITY CATEGORY:	A (A)
OWNER TYPE:	Religious organisation
LIST ENTRY NUMBER:	I184784

Small ironstone ashlar church with moulded cornices, designed by Squirrill of Leamington and dating from 1852. The church is modest in size but is in poor condition externally due to the friability of the Horton Stone. Some parts of the church are in poor structural condition, especially on the east gable, which has large cracks and the tower and spire give concern. The gutters are also in poor condition.

Contact: Cristina Gardiner 0121 625 6850



© Historic England

SITE NAME:	Church of St Peter, Warwick Road, Kineton
DESIGNATION:	Listed Place of Worship grade II*, CA
CONDITION:	Poor
PRIORITY CATEGORY:	C (C)
OWNER TYPE:	Religious organisation
LIST ENTRY NUMBER:	I381924

The prominently located Church of St Peter, Kineton dates from the C13, with alterations from the C14, C15 and C18. It was remodelled and repaired in 1873-89 but the soft local ironstone has not lasted well. A National Lottery Heritage Fund and Historic England Repair Grant for Places of Worship awarded in 2012 has repaired the high level and tower's stonework which was in extremely poor condition. Further repairs are needed to the stonework on the nave's elevations and to the rainwater goods to the nave.


Contact: Cristina Gardiner 0121 625 6850



SITE NAME:	Church of All Saints, Church Road, Ladbroke
DESIGNATION:	Listed Place of Worship grade I, CA
CONDITION:	Poor
PRIORITY CATEGORY:	C (C)
OWNER TYPE:	Religious organisation
LIST ENTRY NUMBER:	I035567

C13 and C14 church with C15 additions, extensively restored in 1876 by Gilbert Scott. It has a square tower with spire, constructed in banding of limestone lias and ironstone in square coursed rubble. The tower buttresses are built in ironstone. The church is built in lime lias with ashlar dressing. Mostly red terracotta tiled roofs, with a leaded roof on the south aisle. Despite its general fair condition, the stone buttresses to the tower are badly eroded and have open joints. Some of the stonework around the windows is badly delaminated and stonework at the base of the walls is also poor.

Contact: Cristina Gardiner 0121 625 6850




© Historic England

SITE NAME:	Church of St Leonard, Vicarage Lane, Priors Marston
DESIGNATION:	Listed Place of Worship grade II, CA
CONDITION:	Poor
PRIORITY CATEGORY:	C (C)
OWNER TYPE:	Religious organisation
LIST ENTRY NUMBER:	I374950

Late C13 origins although the aisle was enlarged in C14. The tower was remodelled or rebuilt in the 1720s and the chancel in 1863. The walls are built in ironstone, with limestone dressing, coursed rubble and tiled roofs. The stonework on the tower parapet is in very poor condition because of expanding metal cramps dislodging the stonework and this is now loose. The tracery to the tower windows also needs replacing as it has fallen in parts. The church is exploring funding to carry out repairs.

Contact: Cristina Gardiner 0121 625 6850



© Historic England

SITE NAME:	Church of St Peter, Tysoe Road, Radway
DESIGNATION:	Listed Place of Worship grade II, CA
CONDITION:	Poor
PRIORITY CATEGORY:	C (C)
OWNER TYPE:	Religious organisation
LIST ENTRY NUMBER:	I184627

Small parish church built in 1866 to replace a medieval church which was located in a different part of the village of Radway, at the base of the Edge Hill battlefield site. The church was built in Gothic Revival style and has a three bay chancel, nave and aisles. It is built in local Hornton ironstone and regularly coursed with terracotta plain tiled roofs. The tower has four stages with string courses, a moulded cornice and a broach spire. The roof, which is still original, is in very poor condition because of poor detailing despite maintenance. The condition of the rainwater goods is poor.

Contact: Cristina Gardiner 0121 625 6850

PRIORITY CATEGORIES

- A** Immediate risk of further rapid deterioration or loss of fabric; no solution agreed.
- B** Immediate risk of further rapid deterioration or loss of fabric; solution agreed but not yet implemented.
- C** Slow decay; no solution agreed.
- D** Slow decay; solution agreed but not yet implemented.
- E** Under repair or in fair to good repair, but no user identified; or under threat of vacancy with no obvious new user (applicable only to buildings capable of beneficial use).
- F** Repair scheme in progress and (where applicable) end use or user identified; or functionally redundant buildings with new use agreed but not yet implemented.

NOTE
Last year's priority category is shown in brackets (otherwise, New Entry is noted).

ABBREVIATIONS

CA	Conservation Area
LB	Listed Building
LPA	Local Planning Authority
NP	National Park
RPG	Registered Park and Garden
SM	Scheduled Monument
UA	Unitary Authority
WHS	World Heritage Site



© Historic England

SITE NAME:	Church of St Peter ad Vincula, Ratley and Upton
DESIGNATION:	Listed Place of Worship grade II*, CA
CONDITION:	Poor
PRIORITY CATEGORY:	C (C)
OWNER TYPE:	Religious organisation
LIST ENTRY NUMBER:	1355550

Coursed rubble ironstone built church with tiled and lead roofs built in Decorated style. C12 chancel and C13 nave and tower with C14 south aisle and chapel. Internally the nave has a flat plastered ceiling. The church sits on a sloping site and receives much rainwater run off causing damp to the fabric. The roofs are in generally poor condition as are the rainwater goods which also appear to be of inadequate size. Cracking of the stonework on the north-east corner of the chancel requires investigation.

Contact: Cristina Gardiner 0121 625 6850



© Historic England

SITE NAME:	Church of St Andrew, Church Street, Temple Grafton
DESIGNATION:	Listed Place of Worship grade II, CA
CONDITION:	Poor
PRIORITY CATEGORY:	C (C)
OWNER TYPE:	Religious organisation
LIST ENTRY NUMBER:	1382790

Original Saxon church rebuilt in 1875 by Frederick Preedy in lias and coursed ironstone ashlar with quoined openings. Plain red tiled nave roof with slated north and south aisles roof. The upper part of the porch is the staged belfry, a turret in timber frame with lath and plaster, covered with oak shakes. The timber frame turret is now in extremely poor condition with open joints and many of the shakes missing. There are also issues with the condition of the roof finish, rainwater goods and high level stonework.

Contact: Cristina Gardiner 0121 625 6850



© Historic England

SITE NAME:	Church of St Michael, Church Hill, Warmington
DESIGNATION:	Listed Place of Worship grade I, CA
CONDITION:	Poor
PRIORITY CATEGORY:	A (A)
OWNER TYPE:	Religious organisation
LIST ENTRY NUMBER:	1355583

The church dates from the late C12 with additions in the C13 and a mid-C14 north aisle, chancel, vestry and west tower. The church was restored in 1850 and 1876 by Sir GG Scott. It is constructed in coursed local ironstone with ashlar stone tower, spire and dressing, with a terracotta tiled roof. The roof to the nave is in extremely poor condition and a large number of tiles have slipped. Despite some repairs carried out in 2017 the south part of the roof remains in poor condition, with rain leaking into the interior affecting the supporting timber structure.

Contact: Cristina Gardiner 0121 625 6850

SITE NAME:	Oversley Castle, Alcester	LIST ENTRY NUMBER:	1005750
DESIGNATION:	Scheduled Monument	TREND:	Unknown
CONDITION:	Unknown	NEW ENTRY?:	No
PRINCIPAL VULNERABILITY:	Arable ploughing	CONTACT:	Aimee Henderson 0121 625 6858
OWNER TYPE:	Commercial company		

SITE NAME:	Castle Hill Motte, Brailes	LIST ENTRY NUMBER:	1018858
DESIGNATION:	Scheduled Monument	TREND:	Declining
CONDITION:	Generally satisfactory but with significant localised problems	NEW ENTRY?:	No
PRINCIPAL VULNERABILITY:	Stock erosion - extensive	CONTACT:	Aimee Henderson 0121 625 6858
OWNER TYPE:	Commercial company		

SITE NAME:	Double ditched enclosure east of Thornton Farm, Eppington	LIST ENTRY NUMBER:	1002990
DESIGNATION:	Scheduled Monument	TREND:	Unknown
CONDITION:	Unknown	NEW ENTRY?:	No
PRINCIPAL VULNERABILITY:	Arable ploughing	CONTACT:	Aimee Henderson 0121 625 6858
OWNER TYPE:	Private		

PRIORITY CATEGORIES

- A** Immediate risk of further rapid deterioration or loss of fabric; no solution agreed.
- B** Immediate risk of further rapid deterioration or loss of fabric; solution agreed but not yet implemented.
- C** Slow decay; no solution agreed.
- D** Slow decay; solution agreed but not yet implemented.
- E** Under repair or in fair to good repair, but no user identified; or under threat of vacancy with no obvious new user (applicable only to buildings capable of beneficial use).
- F** Repair scheme in progress and (where applicable) end use or user identified; or functionally redundant buildings with new use agreed but not yet implemented.

NOTE
Last year's priority category is shown in brackets (otherwise, New Entry is noted).

ABBREVIATIONS

CA	Conservation Area
LB	Listed Building
LPA	Local Planning Authority
NP	National Park
RPG	Registered Park and Garden
SM	Scheduled Monument
UA	Unitary Authority
WHS	World Heritage Site

SITE NAME:	Enclosures north of Old Pasture Farm, Hampton Lucy		
DESIGNATION:	Scheduled Monument	LIST ENTRY NUMBER:	1005714
CONDITION:	Unknown	TREND:	Unknown
PRINCIPAL VULNERABILITY:	Arable ploughing	NEW ENTRY?:	No
OWNER TYPE:	Private	CONTACT:	Aimee Henderson 0121 625 6858
SITE NAME:	Site of building and enclosure 460 metres east of Hatton Rock Farm, Hampton Lucy		
DESIGNATION:	Scheduled Monument	LIST ENTRY NUMBER:	1005741
CONDITION:	Unknown	TREND:	Unknown
PRINCIPAL VULNERABILITY:	Arable ploughing	NEW ENTRY?:	No
OWNER TYPE:	Commercial company, multiple owners	CONTACT:	Aimee Henderson 0121 625 6858
SITE NAME:	Rectangular Earthwork on Nebsworth, Ilmington		
DESIGNATION:	Scheduled Monument	LIST ENTRY NUMBER:	1005734
CONDITION:	Generally unsatisfactory with major localised problems	TREND:	Declining
PRINCIPAL VULNERABILITY:	Animal burrowing - Rabbit - extensive	NEW ENTRY?:	No
OWNER TYPE:	Private	CONTACT:	Aimee Henderson 0121 625 6858
SITE NAME:	Multivallate hillfort on Meon Hill, Quinton		
DESIGNATION:	Scheduled Monument	LIST ENTRY NUMBER:	1011372
CONDITION:	Generally satisfactory but with significant localised problems	TREND:	Unknown
PRINCIPAL VULNERABILITY:	Arable ploughing	NEW ENTRY?:	No
OWNER TYPE:	Mixed, multiple owners	CONTACT:	Aimee Henderson 0121 625 6858
SITE NAME:	Enclosures 1200 metres north of Salford Priors, Salford Priors		
DESIGNATION:	Scheduled Monument	LIST ENTRY NUMBER:	1005721
CONDITION:	Unknown	TREND:	Unknown
PRINCIPAL VULNERABILITY:	Arable ploughing	NEW ENTRY?:	No
OWNER TYPE:	Private	CONTACT:	Aimee Henderson 0121 625 6858
SITE NAME:	Enclosures 550 metres east of King's Mead, Wellesbourne		
DESIGNATION:	Scheduled Monument	LIST ENTRY NUMBER:	1005716
CONDITION:	Unknown	TREND:	Unknown
PRINCIPAL VULNERABILITY:	Other	NEW ENTRY?:	No
OWNER TYPE:	Mixed, multiple owners	CONTACT:	Aimee Henderson 0121 625 6858
SITE NAME:	Lower Shuckburgh		
DESIGNATION:	Conservation Area, 8 LBs, part in SM	NEW ENTRY?:	No
CONDITION:	Poor	TREND:	No significant change
VULNERABILITY:	High	CONTACT:	Clare Eynon (LPA) 01789 260326
SITE NAME:	Southam		
DESIGNATION:	Conservation Area, 35 LBs	NEW ENTRY?:	No
CONDITION:	Poor	TREND:	Deteriorating
VULNERABILITY:	High	CONTACT:	Clare Eynon (LPA) 01789 260326

PRIORITY CATEGORIES

- A** Immediate risk of further rapid deterioration or loss of fabric; no solution agreed.
B Immediate risk of further rapid deterioration or loss of fabric; solution agreed but not yet implemented.
C Slow decay; no solution agreed.

- D** Slow decay; solution agreed but not yet implemented.
E Under repair or in fair to good repair, but no user identified; or under threat of vacancy with no obvious new user (applicable only to buildings capable of beneficial use).

- F** Repair scheme in progress and (where applicable) end use or user identified; or functionally redundant buildings with new use agreed but not yet implemented.

NOTE
 Last year's priority category is shown in brackets (otherwise, New Entry is noted).

ABBREVIATIONS

CA	Conservation Area
LB	Listed Building
LPA	Local Planning Authority
NP	National Park
RPG	Registered Park and Garden
SM	Scheduled Monument
UA	Unitary Authority
WHS	World Heritage Site

WARWICK



© Historic England

SITE NAME:	Hunningham Bridge, Hunningham / Weston under Wetherley
DESIGNATION:	Scheduled Monument, LB grade II
CONDITION:	Good
OCCUPANCY:	N/A
PRIORITY CATEGORY:	F (F)
OWNER TYPE:	Local authority
LIST ENTRY NUMBER:	1005770

Hunningham Bridge is a mid-C17 structure of sandstone ashlar spanning the river Leam and is currently in use as a public highway. The structure has had extensive repairs following two incidents in 2015 which resulted in two demolished sections of the parapet. Unfortunately the bridge has been hit again since these repairs were completed. The bridge remains at risk until traffic calming measures can be reviewed and installed at the site to protect the bridge from further incidents.

Contact: Aimee Henderson 0121 625 6858



© Historic England Archive

SITE NAME:	Remains of Old Castle Bridge, Mill Street, Warwick
DESIGNATION:	Scheduled Monument and Listed Building grade II*, RPG grade I, CA
CONDITION:	Very bad
OCCUPANCY:	N/A
PRIORITY CATEGORY:	C (C)
OWNER TYPE:	Mixed, multiple owners
LIST ENTRY NUMBER:	1005772 and 1035499

Remains of a late medieval bridge. Ownership is split three ways. Earlier proposals for stabilisation were very costly and beyond available resources. It has been proposed that ownership should be transferred to a trust who would co-ordinate restoration and funding but this has not progressed. Historic England has advised the owner of the southernmost section regarding eradication of Japanese Knotweed in order to facilitate inspection and repair of the structure. Addressing the Knotweed will take several years.

Contact: Aimee Henderson 0121 625 6858



© Historic England Archive

SITE NAME:	Masters House, Warwick
DESIGNATION:	Listed Building grade II*, SM
CONDITION:	Very bad
OCCUPANCY:	Vacant/not in use
PRIORITY CATEGORY:	B (B)
OWNER TYPE:	Private
LIST ENTRY NUMBER:	1364850

The Leper Hospital of St Michael was founded in the C12: the Master's House survives and is a timber framed building of C15 date built upon C12 foundations. The timber frame and roof are in very poor condition: there are structural problems throughout the building which has been propped to prevent collapse and it is covered by tarpaulins. Following the completion and endorsement of a viability appraisal study, the current proposal is to develop the Master's House, St Michael's Chapel and the surrounding site for unsupported social housing.

Contact: John Tiernan 0121 625 6839




© Historic England

SITE NAME:	Church of the Holy Trinity, Beauchamp Avenue, Royal Leamington Spa
DESIGNATION:	Listed Place of Worship grade II, CA
CONDITION:	Poor
PRIORITY CATEGORY:	D (B)
OWNER TYPE:	Religious organisation
LIST ENTRY NUMBER:	1381158

Designed in the Early English Style by Edmund Mitchell, completed in 1845, Holy Trinity Church is cruciform in plan. The transept and chancel were slightly altered and it underwent several additions and alterations until it became a parish church in 1899. The walls are smooth faced sandstone ashlar and the roofs are of steeply pitched slate. The roofs are now in poor condition, especially above the chancel and transept, and are in need of a complete overhaul. The gutters and rainwater pipes also need replacing. A National Lottery Heritage Fund Grant for Places of Worship was awarded in 2017.

Contact: Cristina Gardiner 0121 625 6850



© Historic England

SITE NAME:	Church of St Mary including Beauchamp Chapel, Warwick
DESIGNATION:	Listed Place of Worship grade I, CA
CONDITION:	Poor
PRIORITY CATEGORY:	C (C)
OWNER TYPE:	Religious organisation
LIST ENTRY NUMBER:	1035500

This parish church was founded as a Collegiate Church in 1123. The nave, aisles, transept and tower were rebuilt by Sir W Wilson after the great fire of 1694, although the chancel dating from the C14 remained. The Beauchamp Chapel is an excellent example of Perpendicular design. The church has fan vaulted ceilings and stone carvings. St Mary's has undergone much repair in recent years but the stonework is soft Arden stone and the tower requires urgent repair as it suffers from falling masonry. The congregation are exploring sources of funding for the repairs.

Contact: Cristina Gardiner 0121 625 6850

PRIORITY CATEGORIES

- A** Immediate risk of further rapid deterioration or loss of fabric; no solution agreed.
- B** Immediate risk of further rapid deterioration or loss of fabric; solution agreed but not yet implemented.
- C** Slow decay; no solution agreed.
- D** Slow decay; solution agreed but not yet implemented.
- E** Under repair or in fair to good repair, but no user identified; or under threat of vacancy with no obvious new user (applicable only to buildings capable of beneficial use).
- F** Repair scheme in progress and (where applicable) end use or user identified; or functionally redundant buildings with new use agreed but not yet implemented.

NOTE
Last year's priority category is shown in brackets (otherwise, New Entry is noted).

ABBREVIATIONS

CA	Conservation Area
LB	Listed Building
LPA	Local Planning Authority
NP	National Park
RPG	Registered Park and Garden
SM	Scheduled Monument
UA	Unitary Authority
WHS	World Heritage Site



© Historic England

SITE NAME:	Church of St Michael, Rugby Road, Weston under Wetherley	Parish church in red sandstone ashlar situated in an elevated position with evidence of a C12 church in the north and south walls of the chancel. The red sandstone stonework is in extremely poor condition at all levels with delamination, open joints and hollow sections, erosion, cracking and inappropriate repairs. Some structural cracks are present. Deformation on the south elevation appears stable.
DESIGNATION:	Listed Place of Worship grade I	
CONDITION:	Poor	
PRIORITY CATEGORY:	A (A)	
OWNER TYPE:	Religious organisation	
LIST ENTRY NUMBER:	1325524	Contact: Cristina Gardiner 0121 625 6850

SITE NAME:	Roman settlement at Glasshouse Wood, Ashow / Kenilworth	
DESIGNATION:	Scheduled Monument, part in RPG grade II*	LIST ENTRY NUMBER: 1005723
CONDITION:	Generally unsatisfactory with major localised problems	TREND: Declining
PRINCIPAL VULNERABILITY:	Digging	NEW ENTRY?: No
OWNER TYPE:	Mixed, multiple owners	CONTACT: Aimee Henderson 0121 625 6858
SITE NAME:	Circular ditches enclosures south west of Wiggerland Wood Farm, Bishop's Tachbrook	
DESIGNATION:	Scheduled Monument	LIST ENTRY NUMBER: 1003740
CONDITION:	Unknown	TREND: Unknown
PRINCIPAL VULNERABILITY:	Arable ploughing	NEW ENTRY?: No
OWNER TYPE:	Private	CONTACT: Aimee Henderson 0121 625 6858
SITE NAME:	Guy's Cave hermitage and other rock cut chambers at Guy's Cliffe, Leek Wootton and Guy's Cliffe	
DESIGNATION:	Scheduled Monument, LB grade II, RPG grade II	LIST ENTRY NUMBER: 1019129
CONDITION:	Generally unsatisfactory with major localised problems	TREND: Declining
PRINCIPAL VULNERABILITY:	Deterioration - in need of management	NEW ENTRY?: No
OWNER TYPE:	Religious organisation	CONTACT: Neil Rimmington 0121 625 6856
SITE NAME:	Wedgcock Park pale, dam, two watermill sites, bridge and hollow way 200 metres north east of Goodrest Farm, Leek Wootton and Guy's Cliffe	
DESIGNATION:	Scheduled Monument	LIST ENTRY NUMBER: 1013159
CONDITION:	Generally satisfactory but with significant localised problems	TREND: Declining
PRINCIPAL VULNERABILITY:	Stock erosion - extensive	NEW ENTRY?: No
OWNER TYPE:	Private	CONTACT: Aimee Henderson 0121 625 6858
SITE NAME:	Enclosures 410 metres north east of Sherbourne parish church, Sherbourne	
DESIGNATION:	Scheduled Monument	LIST ENTRY NUMBER: 1005711
CONDITION:	Unknown	TREND: Unknown
PRINCIPAL VULNERABILITY:	Arable ploughing	NEW ENTRY?: No
OWNER TYPE:	Private	CONTACT: Aimee Henderson 0121 625 6858
SITE NAME:	Warwick Castle (uninhabited parts), Warwick	
DESIGNATION:	Scheduled Monument, part in RPG grade I, CA	LIST ENTRY NUMBER: 1005757
CONDITION:	Generally unsatisfactory with major localised problems	TREND: Declining
PRINCIPAL VULNERABILITY:	Visitor erosion - moderate	NEW ENTRY?: No
OWNER TYPE:	Local authority	CONTACT: Neil Rimmington 0121 625 6856

PRIORITY CATEGORIES

- A** Immediate risk of further rapid deterioration or loss of fabric; no solution agreed.
B Immediate risk of further rapid deterioration or loss of fabric; solution agreed but not yet implemented.
C Slow decay; no solution agreed.

- D** Slow decay; solution agreed but not yet implemented.
E Under repair or in fair to good repair, but no user identified; or under threat of vacancy with no obvious new user (applicable only to buildings capable of beneficial use).

- F** Repair scheme in progress and (where applicable) end use or user identified; or functionally redundant buildings with new use agreed but not yet implemented.

NOTE
 Last year's priority category is shown in brackets (otherwise, New Entry is noted).

ABBREVIATIONS

CA	Conservation Area
LB	Listed Building
LPA	Local Planning Authority
NP	National Park
RPG	Registered Park and Garden
SM	Scheduled Monument
UA	Unitary Authority
WHS	World Heritage Site

SITE NAME:	Enclosures and drove road 90 metres south of Manor House Farm, Wasperton		
DESIGNATION:	Scheduled Monument	LIST ENTRY NUMBER:	1005712
CONDITION:	Unknown	TREND:	Unknown
PRINCIPAL VULNERABILITY:	Arable ploughing	NEW ENTRY?:	No
OWNER TYPE:	Mixed, multiple owners	CONTACT:	Aimee Henderson 0121 625 6858



© Historic England

SITE NAME:	Stoneleigh Abbey, Stoneleigh / Ashow
DESIGNATION:	Registered Park and Garden grade II*, 30 LBs, 2 SMs, part in CA
CONDITION:	Generally satisfactory but with significant localised problems
VULNERABILITY:	High
TREND:	Improving
NEW ENTRY?:	No
OWNER TYPE:	Mixed, multiple owners
LIST ENTRY NUMBER:	1000377

Complex multi-phase landscape, incorporating a medieval deer park and work by Repton, Nesfield and Percy Cane. The deer park is now a golf course. A business park and residential enclaves have been built within the historic landscape. A programme of restoration of the cascades, bridges and other water features has been undertaken through the Natural England Stewardship scheme. Other parts of the historic estate remain vulnerable, including from the proposed route of HS2.

Contact: Jo McAllister 0117 975 0696



© Historic England

SITE NAME:	Guy's Cliffe, Warwick / Leek Wootton and Guy's Cliffe / Old Milverton
DESIGNATION:	Registered Park and Garden grade II, 9 LBs, SM
CONDITION:	Extensive significant problems
VULNERABILITY:	High
TREND:	Declining
NEW ENTRY?:	No
OWNER TYPE:	Mixed, multiple owners
LIST ENTRY NUMBER:	1001602

Picturesque landscape either side of the River Avon. The main house is a ruinous shell. The chapel is now a Masonic temple. Derelict gardens are periodically cleared by volunteers. Most of the park has been ploughed and the majority of parkland trees lost.

Contact: Jo McAllister 0117 975 0696

WEST MIDLANDS

BIRMINGHAM



© Historic England

SITE NAME:	Highbury Hall, Yew Tree Road, Birmingham
DESIGNATION:	Listed Building grade II*, RPG grade II
CONDITION:	Poor
OCCUPANCY:	Part occupied/part in use
PRIORITY CATEGORY:	C (C)
OWNER TYPE:	Local authority
LIST ENTRY NUMBER:	1076076

Highbury Hall was built in 1879 as the family home of Joseph Chamberlain and designed by local architect JH Chamberlain. It is a large and ornate brick and stone house surrounded by landscaped gardens. The interior of the house is particularly elaborate and uses a variety of different materials. Currently, the ground floor is used for events but the upper two floors are vacant. Poor rainwater detailing and ongoing maintenance issues has caused several leaks to the interior of the building; the upper two storeys are also affected, as is the main hall.

Contact: Cristina Gardiner 0121 625 6850

PRIORITY CATEGORIES

- A** Immediate risk of further rapid deterioration or loss of fabric; no solution agreed.
- B** Immediate risk of further rapid deterioration or loss of fabric; solution agreed but not yet implemented.
- C** Slow decay; no solution agreed.
- D** Slow decay; solution agreed but not yet implemented.
- E** Under repair or in fair to good repair, but no user identified; or under threat of vacancy with no obvious new user (applicable only to buildings capable of beneficial use).
- F** Repair scheme in progress and (where applicable) end use or user identified; or functionally redundant buildings with new use agreed but not yet implemented.

NOTE
Last year's priority category is shown in brackets (otherwise, New Entry is noted).

ABBREVIATIONS

CA	Conservation Area
LB	Listed Building
LPA	Local Planning Authority
NP	National Park
RPG	Registered Park and Garden
SM	Scheduled Monument
UA	Unitary Authority
WHS	World Heritage Site



© Historic England

SITE NAME:	British Rail Goods Office (Curzon Street Station), Birmingham
DESIGNATION:	Listed Building grade I
CONDITION:	Fair
OCCUPANCY:	Vacant/not in use
PRIORITY CATEGORY:	D (D)
OWNER TYPE:	Local authority
LIST ENTRY NUMBER:	1343086

Original terminus of the London to Birmingham railway by Philip Hardwick. Built in 1838 in the Ionic style. The building is owned by the City Council and has been vacant for more than a decade. Repairs to the roof have been undertaken, but water ingress is still a problem. Renovation by a partnership including HS2 has been given planning permission and listed building consent. Work will commence shortly.

Contact: Nick Molyneux 0121 625 6857



© Historic England

SITE NAME:	Grand Hotel, Colmore Row, Birmingham
DESIGNATION:	Listed Building grade II*, CA
CONDITION:	Poor
OCCUPANCY:	Part occupied/part in use
PRIORITY CATEGORY:	F (F)
OWNER TYPE:	Commercial company
LIST ENTRY NUMBER:	1391246

A large Victorian hotel, shops and offices dating from 1875. Following a major refurbishment the exterior of the building has been repaired and the shops and offices are occupied. The refurbishment of the hotel is now underway, a tenant having been secured.

Contact: Nick Molyneux 0121 625 6857



© Historic England

SITE NAME:	Methodist Central Hall, Corporation Street, Birmingham
DESIGNATION:	Listed Building grade II*, CA
CONDITION:	Fair
OCCUPANCY:	Part occupied/part in use
PRIORITY CATEGORY:	D (D)
OWNER TYPE:	Commercial company
LIST ENTRY NUMBER:	1075607

A substantial building constructed in 1903-4 by E and JA Harper in red brick and terracotta. The ground floor is in various retail uses, some vacant, the upper floors are vacant. Planning approval and Listed Building Consent was previously granted for conversion to mixed office/residential use, but this was not implemented and has now expired. Birmingham City Council negotiated with the owner to undo unauthorised works, but the building continues to deteriorate with extensive vegetation at upper levels. Planning permission was granted in 2018 for a hotel and apart-hotel use.

Contact: Steven McLeish 0121 625 6884



© Historic England

SITE NAME:	The Red Lion Public House, Soho Road, Birmingham
DESIGNATION:	Listed Building grade II*
CONDITION:	Fair
OCCUPANCY:	Vacant/not in use
PRIORITY CATEGORY:	C (C)
OWNER TYPE:	Commercial company
LIST ENTRY NUMBER:	1276278

Public house, built 1901-2 by James & Lister Lea for the Holt Brewery Company. Built of red brick with a terracotta facade. The building is of notable completeness. Leaking roofs and windows and ingress of pigeons have caused significant problems. A new owner undertook urgent works, including repairs to roof, and gained Listed Building Consent for re-use as a public house/ restaurant. It was sold in 2016 and the new owner has plans to redevelop the site.

Contact: Steven McLeish 0121 625 6884



© Historic England

SITE NAME:	Perrott's Folly, Waterworks Road, Edgbaston
DESIGNATION:	Listed Building grade II*
CONDITION:	Fair
OCCUPANCY:	Part occupied/part in use
PRIORITY CATEGORY:	C (C)
OWNER TYPE:	Other not for profit group
LIST ENTRY NUMBER:	1076123

Built in 1758 by John Perrott as a folly adjacent to his house (long demolished). A six storey structure with circular stair tower attached. Adjoining waterworks tower said to be inspiration for Tolkien's 'The Two Towers'. Urgent repairs to address immediate structural problems have been completed. A business plan for long-term future use and completion of repairs is needed. Historic England funding has been agreed for structural investigations.

Contact: Cristina Gardiner 0121 625 6850

PRIORITY CATEGORIES

- A** Immediate risk of further rapid deterioration or loss of fabric; no solution agreed.
- B** Immediate risk of further rapid deterioration or loss of fabric; solution agreed but not yet implemented.
- C** Slow decay; no solution agreed.
- D** Slow decay; solution agreed but not yet implemented.
- E** Under repair or in fair to good repair, but no user identified; or under threat of vacancy with no obvious new user (applicable only to buildings capable of beneficial use).
- F** Repair scheme in progress and (where applicable) end use or user identified; or functionally redundant buildings with new use agreed but not yet implemented.

NOTE
Last year's priority category is shown in brackets (otherwise, New Entry is noted).

ABBREVIATIONS

CA	Conservation Area
LB	Listed Building
LPA	Local Planning Authority
NP	National Park
RPG	Registered Park and Garden
SM	Scheduled Monument
UA	Unitary Authority
WHS	World Heritage Site



© Historic England

SITE NAME:	303 Icknield Street, Hockley
DESIGNATION:	Listed Building grade II*
CONDITION:	Very bad
OCCUPANCY:	Vacant/not in use
PRIORITY CATEGORY:	A (A)
OWNER TYPE:	Local authority, multiple owners
LIST ENTRY NUMBER:	1291556

Built in 1883, by Martin and Chamberlain, in brick and terracotta with a tiled roof as the master's house to the Icknield Street School. Now derelict and in very poor condition with risk of rapid deterioration.

Contact: Cristina Gardiner 0121 625 6850



© Historic England

SITE NAME:	Horseshoe shaped former stables and stores (City of Birmingham Engineers Depot), 23 Sheepcote Street, Ladywood
DESIGNATION:	Listed Building grade II*
CONDITION:	Poor
OCCUPANCY:	Part occupied/part in use
PRIORITY CATEGORY:	F (F)
OWNER TYPE:	Private
LIST ENTRY NUMBER:	1220997

Former stables, originally a Corporation Depot built in 1873, the design was the winning competition entry by WH Ward. All four buildings are in poor condition. The Roundhouse is mainly vacant and clearly deteriorating. The Canal and River Trust is working with the National Trust on a mixed use scheme for re-use with a visitor centre and canal related activities. The project has been awarded a National Lottery Heritage Fund grant for repairs and refurbishment works.

Contact: Cristina Gardiner 0121 625 6850



© Historic England

SITE NAME:	Public Baths, Moseley
DESIGNATION:	Listed Building grade II*
CONDITION:	Poor
OCCUPANCY:	Part occupied/part in use
PRIORITY CATEGORY:	A (A)
OWNER TYPE:	Local authority
LIST ENTRY NUMBER:	1076274

Municipal baths with lavish terracotta decoration and complete interiors. The baths were opened in 1907 as an addition to the Free Library (1895) forming a group of public buildings. Threat of closure has been averted with the swimming group taking over the swimming operation until 2021. Historic England is providing a substantial repair grant for the Gala pool roof in conjunction with Birmingham City Council. Works are on site and due to be completed at the end of 2019. Options for future uses to complement the swimming and the next phase of repairs are being explored.

Contact: Ben Robinson 07823 327796



© Historic England

SITE NAME:	100 Sampson Road, Sparkhill
DESIGNATION:	Listed Building grade II*
CONDITION:	Fair
OCCUPANCY:	Part occupied/part in use
PRIORITY CATEGORY:	E (E)
OWNER TYPE:	Private
LIST ENTRY NUMBER:	1076179

Built in 1901 as the vicarage to St Agatha's Church in Sparkbrook and designed in an Arts and Crafts style by local Birmingham architect, WH Bidlake. Formerly converted to flats by a housing association, the building is now in private ownership but has been subject to heritage crime and is now suffering from dry rot and isolated structural issues. Localised repairs have been carried out but there is a longstanding lack of regular maintenance with missing tiles, decaying windows and other issues continuing.

Contact: Steven McLeish 0121 625 6884



© Historic England

SITE NAME:	Edward Road Baptist Church, Edward Road, Birmingham
DESIGNATION:	Listed Place of Worship grade II
CONDITION:	Poor
PRIORITY CATEGORY:	C (C)
OWNER TYPE:	Religious organisation
LIST ENTRY NUMBER:	1343405

This is an example of the Birmingham Terracotta School's work which combines Romanesque and Perpendicular details. There is evidence of damp at high level, the roof needs attention, the gutters need cleaning and the joints to brick and terracotta blocks are badly eroded.

Contact: Cristina Gardiner 0121 625 6850

PRIORITY CATEGORIES

- A** Immediate risk of further rapid deterioration or loss of fabric; no solution agreed.
- B** Immediate risk of further rapid deterioration or loss of fabric; solution agreed but not yet implemented.
- C** Slow decay; no solution agreed.
- D** Slow decay; solution agreed but not yet implemented.
- E** Under repair or in fair to good repair, but no user identified; or under threat of vacancy with no obvious new user (applicable only to buildings capable of beneficial use).
- F** Repair scheme in progress and (where applicable) end use or user identified; or functionally redundant buildings with new use agreed but not yet implemented.

NOTE
Last year's priority category is shown in brackets (otherwise, New Entry is noted).

ABBREVIATIONS

CA	Conservation Area
LB	Listed Building
LPA	Local Planning Authority
NP	National Park
RPG	Registered Park and Garden
SM	Scheduled Monument
UA	Unitary Authority
WHS	World Heritage Site



© Historic England

SITE NAME:	Parish Church of St Aidan, Herbert Road B10, Birmingham
DESIGNATION:	Listed Place of Worship grade II*
CONDITION:	Poor
PRIORITY CATEGORY:	C (C)
OWNER TYPE:	Religious organisation
LIST ENTRY NUMBER:	1343050

Designed by TF Proud in 1893, this church is an example of local red bricks and buff terracotta, designed in the Perpendicular style with a lofty nave and clearstory windows. Two further bays and the apsidal baptistery were added in 1898. The nave north roof is in poor condition with many slipped tiles. Rainwater goods are also in poor condition. The church building suffers from dampness and the base of some of the columns show the presence of salt efflorescence.

Contact: Cristina Gardiner 0121 625 6850



© Historic England

SITE NAME:	Church of St Paul, St Paul's Square, Birmingham
DESIGNATION:	Listed Place of Worship grade I, CA
CONDITION:	Poor
PRIORITY CATEGORY:	D (New entry)
OWNER TYPE:	Religious organisation
LIST ENTRY NUMBER:	1220815

Classical design by Roger Eykyn of Wolverhampton and built in 1777-9 although the upper part of the Spire and tower was added in 1822-3 by Frances Goodwin. The church sits on the corner of the then Newhall estate and was given by Charles Colmore. 'Bilston Rag' stone with rusticated quoins and Gibbs-style surrounds. The interior is classical. The church is suffering from severe issues from leaking parapet gutters and rain water entry which has damaged the interior plasterwork. The condition of the rainwater goods is also poor; there is shaling stonework and vegetation at high level.

Contact: Cristina Gardiner 0121 625 6850



© Historic England

SITE NAME:	Church of St Nicholas, The Green, Birmingham
DESIGNATION:	Listed Place of Worship grade I, CA
CONDITION:	Poor
PRIORITY CATEGORY:	E (New entry)
OWNER TYPE:	Religious organisation
LIST ENTRY NUMBER:	1075549

Large sandstone Church of Norman origins with nave, aisles chancel and south porch. Its outstanding feature is the C15 spire and tower in 4 stages which is a local landmark. The Church has several issues especially on the south porch where a timber beam has structural issues and the valley above is leaking badly. The tower built in soft sandstone, also has structural issues which are currently being assessed although its stonework is poor and the parapet loose. The tower would benefit from improved safer access for repair and maintenance.

Contact: Cristina Gardiner 0121 625 6850



© Historic England

SITE NAME:	Church of St George, Westbourne Crescent, Edgbaston, Birmingham
DESIGNATION:	Listed Place of Worship grade II, CA
CONDITION:	Fair
PRIORITY CATEGORY:	D (C)
OWNER TYPE:	Religious organisation
LIST ENTRY NUMBER:	1211414

Constructed in three separate phases to the design of JJ Scoles (1836-38), Charles Edge (1855-7) and JA Chatwin (1884-5) in a light coloured Alvechurch sandstone and a slate roof. The two southern aisles were part of the original first phase and the chancel north east vestry and tower were added to these in the second phase. The current large nave and chancel replaced the former south aisle. The roof, rainwater goods and high level stonework were repaired and a scheme for masonry repairs to the vestry is now being planned but more high level stonework repairs are needed.

Contact: Cristina Gardiner 0121 625 6850



© Historic England

SITE NAME:	Church of St Alban the Martyr, Conybere Street, Highgate
DESIGNATION:	Listed Place of Worship grade II*
CONDITION:	Poor
PRIORITY CATEGORY:	C (C)
OWNER TYPE:	Religious organisation
LIST ENTRY NUMBER:	1290539

Large church designed by JL Pearson in 1879-81 in the Early English style constructed in red brick with sandstone ashlar. The terracotta tiled roof has passed the point of repair and needs to be replaced urgently. The C20 extensions are also in poor condition and in need of repair. Rainwater goods need attention and there is work to be done to the perimeter of the apse because the external ground level is higher than the internal level. The church was awarded a National Lottery Heritage Fund Grant for high level repairs in 2017 and the project is currently being developed.

Contact: Cristina Gardiner 0121 625 6850

PRIORITY CATEGORIES

- A** Immediate risk of further rapid deterioration or loss of fabric; no solution agreed.
- B** Immediate risk of further rapid deterioration or loss of fabric; solution agreed but not yet implemented.
- C** Slow decay; no solution agreed.
- D** Slow decay; solution agreed but not yet implemented.
- E** Under repair or in fair to good repair, but no user identified; or under threat of vacancy with no obvious new user (applicable only to buildings capable of beneficial use).
- F** Repair scheme in progress and (where applicable) end use or user identified; or functionally redundant buildings with new use agreed but not yet implemented.

NOTE
Last year's priority category is shown in brackets (otherwise, New Entry is noted).

ABBREVIATIONS

CA	Conservation Area
LB	Listed Building
LPA	Local Planning Authority
NP	National Park
RPG	Registered Park and Garden
SM	Scheduled Monument
UA	Unitary Authority
WHS	World Heritage Site



© Historic England

SITE NAME:	Icknield Street School, Icknield Street, Hockley
DESIGNATION:	Listed Place of Worship grade II*
CONDITION:	Poor
PRIORITY CATEGORY:	A (A)
OWNER TYPE:	Local authority, multiple owners
LIST ENTRY NUMBER:	1076315

School designed in 1883 by Martin and Chamberlain. The building is occupied as a Hindu temple for the purpose of worship and community use. The roof to the fire damaged area has been repaired, but more comprehensive repair of the building is needed. Rainwater goods are in poor shape, resulting in rainwater entry affecting both roof and walls. Negotiations between the occupiers and the Council to determine how the building can be protected are taking place.

Contact: Cristina Gardiner 0121 625 6850

SITE NAME:	Kent's Moat	LIST ENTRY NUMBER:	1020538
DESIGNATION:	Scheduled Monument	TREND:	Declining
CONDITION:	Generally satisfactory but with significant localised problems	NEW ENTRY?:	No
PRINCIPAL VULNERABILITY:	Deterioration - in need of management	CONTACT:	Aimee Henderson 0121 625 6858
OWNER TYPE:	Local authority		

SITE NAME:	Moated site 700m east of Gannow Green Farm, New Frankley in Birmingham	LIST ENTRY NUMBER:	1017810
DESIGNATION:	Scheduled Monument	TREND:	Declining
CONDITION:	Generally satisfactory but with significant localised problems	NEW ENTRY?:	Yes
PRINCIPAL VULNERABILITY:	Deterioration - in need of management	CONTACT:	Neil Rimmington 0121 625 6856
OWNER TYPE:	Local authority		



© I took it

SITE NAME:	Highbury Hall
DESIGNATION:	Registered Park and Garden grade II, LB grade II*
CONDITION:	Generally unsatisfactory with major localised problems
VULNERABILITY:	Medium
TREND:	Declining
NEW ENTRY?:	Yes
OWNER TYPE:	Local authority, multiple owners
LIST ENTRY NUMBER:	1001203

Gardens and landscaped grounds of 1879 by Edward Milner associated with a contemporary, villa built for Joseph Chamberlain. Greater part of grounds a public park since early C20. The condition of the park and gardens has declined significantly. Most of the original built landscape features and water features are in poor, dilapidated condition. Poor drainage causing erosion and waterlogging problems in the park. Anti-social behaviour is an issue, including an incident of arson this year. National Lottery Heritage Fund bids for funding have been unsuccessful to date.

Contact: Jo McAllister 0117 975 0696

SITE NAME:	Austin Village	NEW ENTRY?:	No
DESIGNATION:	Conservation Area	TREND:	Deteriorating significantly
CONDITION:	Very bad	CONTACT:	Simon Delahunty-Forrest (LPA) 0121 464 8258
VULNERABILITY:	Medium		

SITE NAME:	Barnsley Road	NEW ENTRY?:	No
DESIGNATION:	Conservation Area, 4 LBs	TREND:	Deteriorating significantly
CONDITION:	Very bad	CONTACT:	Simon Delahunty-Forrest (LPA) 0121 464 8258
VULNERABILITY:	Medium		

SITE NAME:	Digbeth / Deritend	NEW ENTRY?:	No
DESIGNATION:	Conservation Area, 12 LBs	TREND:	Improving
CONDITION:	Very bad	CONTACT:	Simon Delahunty-Forrest (LPA) 0121 464 8258
VULNERABILITY:	Low		

PRIORITY CATEGORIES

- A** Immediate risk of further rapid deterioration or loss of fabric; no solution agreed.
B Immediate risk of further rapid deterioration or loss of fabric; solution agreed but not yet implemented.
C Slow decay; no solution agreed.

- D** Slow decay; solution agreed but not yet implemented.
E Under repair or in fair to good repair, but no user identified; or under threat of vacancy with no obvious new user (applicable only to buildings capable of beneficial use).

- F** Repair scheme in progress and (where applicable) end use or user identified; or functionally redundant buildings with new use agreed but not yet implemented.

NOTE
 Last year's priority category is shown in brackets (otherwise, New Entry is noted).

ABBREVIATIONS

CA	Conservation Area
LB	Listed Building
LPA	Local Planning Authority
NP	National Park
RPG	Registered Park and Garden
SM	Scheduled Monument
UA	Unitary Authority
WHS	World Heritage Site

SITE NAME:	Four Oaks		
DESIGNATION:	Conservation Area, 28 LBs, part in RPG grade II, part in SM	NEW ENTRY?:	No
CONDITION:	Poor	TREND:	Deteriorating
VULNERABILITY:	Medium	CONTACT:	Simon Delahunty-Forrest (LPA) 0121 464 8258
SITE NAME:	Ideal Village, Bordesley Green		
DESIGNATION:	Conservation Area	NEW ENTRY?:	No
CONDITION:	Very bad	TREND:	Deteriorating significantly
VULNERABILITY:	Medium	CONTACT:	Simon Delahunty-Forrest (LPA) 0121 464 8258
SITE NAME:	Lozells and Soho Hill		
DESIGNATION:	Conservation Area, 38 LBs	NEW ENTRY?:	No
CONDITION:	Very bad	TREND:	Deteriorating significantly
VULNERABILITY:	High	CONTACT:	Simon Delahunty-Forrest (LPA) 0121 464 8258
SITE NAME:	School Road		
DESIGNATION:	Conservation Area, 2 LBs	NEW ENTRY?:	No
CONDITION:	Poor	TREND:	Deteriorating
VULNERABILITY:	Low	CONTACT:	Simon Delahunty-Forrest (LPA) 0121 464 8258
SITE NAME:	Steelhouse		
DESIGNATION:	Conservation Area, 8 LBs	NEW ENTRY?:	No
CONDITION:	Very bad	TREND:	Unknown
VULNERABILITY:	Medium	CONTACT:	Simon Delahunty-Forrest (LPA) 0121 464 8258
SITE NAME:	Warwick Bar		
DESIGNATION:	Conservation Area, 7 LBs	NEW ENTRY?:	No
CONDITION:	Poor	TREND:	Deteriorating
VULNERABILITY:	Medium	CONTACT:	Simon Delahunty-Forrest (LPA) 0121 464 8258

COVENTRY



© Historic England

SITE NAME:	Cook Street Gate
DESIGNATION:	Scheduled Monument, LB grade II, RPG grade II, CA
CONDITION:	Poor
OCCUPANCY:	Vacant/not in use
PRIORITY CATEGORY:	D (D)
OWNER TYPE:	Local authority
LIST ENTRY NUMBER:	1005908

The construction of this gate began in the early C14 and was completed later that century following a licence to crenellate in 1363. Inappropriate historic repairs, vulnerability to vehicle damage and stone erosion are all issues. A Historic England Repair Grant was accepted in 2016 to address assorted external building fabric repairs. Project development works are due to take place in summer 2019 with repairs planned for completion in 2020. The current proposal by the Historic Coventry Trust is to convert the upper room to a studio in line with the framework agreed with Coventry City Council.

Contact: John Tiernan 0121 625 6839

PRIORITY CATEGORIES

- A** Immediate risk of further rapid deterioration or loss of fabric; no solution agreed.
- B** Immediate risk of further rapid deterioration or loss of fabric; solution agreed but not yet implemented.
- C** Slow decay; no solution agreed.
- D** Slow decay; solution agreed but not yet implemented.
- E** Under repair or in fair to good repair, but no user identified; or under threat of vacancy with no obvious new user (applicable only to buildings capable of beneficial use).
- F** Repair scheme in progress and (where applicable) end use or user identified; or functionally redundant buildings with new use agreed but not yet implemented.

NOTE
Last year's priority category is shown in brackets (otherwise, New Entry is noted).

ABBREVIATIONS

CA	Conservation Area
LB	Listed Building
LPA	Local Planning Authority
NP	National Park
RPG	Registered Park and Garden
SM	Scheduled Monument
UA	Unitary Authority
WHS	World Heritage Site



© Historic England

SITE NAME:	The Charterhouse, London Road
DESIGNATION:	Listed Building grade I and Scheduled Monument, CA
CONDITION:	Poor
OCCUPANCY:	Part occupied/part in use
PRIORITY CATEGORY:	D (D)
OWNER TYPE:	Charity (heritage)
LIST ENTRY NUMBER:	1076621 and 1005901

Founded as a Carthusian Monastery dedicated to St Anne, the surviving building is a mixture of stone, brick and timber frame construction incorporating centuries of change and adaptation. Wall paintings survive from the C15 and C16. Areas of structural instability need to be addressed, the clay tile roof covering is in poor condition and there is evidence of water damage within the building. Now in the ownership of the Historic Coventry Trust, the building is part of a major regeneration project supported by the National Lottery Heritage Fund and Historic England grants.

Contact: John Tiernan 0121 625 6839



© Coventry HER 2014

SITE NAME:	Numbers 36 and 37 and archway in between (Whitefriars Gate), Much Park Street
DESIGNATION:	Listed Building grade II*
CONDITION:	Poor
OCCUPANCY:	Vacant/not in use
PRIORITY CATEGORY:	C (C)
OWNER TYPE:	Local authority
LIST ENTRY NUMBER:	1087114

This C14 postern gatehouse of the Carmelite Friary has a clay tile roof and sandstone walls with later repairs in brickwork. The building was subject to heritage crime in 2008 and later repaired: it has remained vacant since then and is slowly deteriorating. The continuing threat of heritage crime, assorted masonry repairs and renewal of defective floor timbers above the archway are all issues to be addressed. The current proposal by the Historic Coventry Trust is to convert the gatehouse for use as holiday accommodation, in line with the framework agreement with Coventry City Council.

Contact: John Tiernan 0121 625 6839



© Historic England Archive

SITE NAME:	Coventry City Walls
DESIGNATION:	Scheduled Monument, part in RPG grade II, 2 CAs
CONDITION:	Poor
OCCUPANCY:	N/A
PRIORITY CATEGORY:	D (D)
OWNER TYPE:	Local authority
LIST ENTRY NUMBER:	1002979

The remains of Coventry City walls include several lengths of C14 city defences. Historic England funded a conservation management plan for the walls in 2010 which the City Council is now in the process of implementing. A Historic England Repair Grant was accepted in 2016 to address assorted building fabric repairs to both Swanswell and Cook Street gatehouses and the connecting length of wall between them. Project development works are due to take place in summer 2019 with repair works planned for completion in 2020.

Contact: John Tiernan 0121 625 6839



© Historic England

SITE NAME:	Basement on site of Old Star Inn, Earl Street, Coventry
DESIGNATION:	Listed Building grade II*
CONDITION:	Fair
OCCUPANCY:	Vacant/not in use
PRIORITY CATEGORY:	D (D)
OWNER TYPE:	Local authority
LIST ENTRY NUMBER:	1115642

Late medieval cellar of an inn now incorporated in the Civic Centre. Significant erosion of the sandstone took place as a result of water damage. The stone vault was propped in 2008 and damaged stonework repaired. The buildings above (with the exception of the recently listed former architects' offices) have consent for demolition. A scheme for new buildings incorporating the listed buildings is under discussion.

Contact: Nick Molyneux 0121 625 6857



© Historic England

SITE NAME:	Nonconformist Chapel to the Cemetery, London Road, Coventry
DESIGNATION:	Listed Building grade II*, RPG grade I, CA
CONDITION:	Fair
OCCUPANCY:	Vacant/not in use
PRIORITY CATEGORY:	E (E)
OWNER TYPE:	Local authority
LIST ENTRY NUMBER:	1076624

Cemetery chapel 1846-47, probably by GH Stokes, at southern end of the mid-C19 cemetery, landscaped by Joseph Paxton in an informal style. The building is disused and in a vulnerable condition. The Historic Coventry Trust has plans for the cemetery to become part of a Heritage Park and their options appraisal, completed as part of this proposal, identified alternative uses for the chapel. The current proposal is to convert the building to an office, in line with the framework agreement with Coventry City Council, once a project timetable has been agreed.

Contact: John Tiernan 0121 625 6839

PRIORITY CATEGORIES

- A** Immediate risk of further rapid deterioration or loss of fabric; no solution agreed.
- B** Immediate risk of further rapid deterioration or loss of fabric; solution agreed but not yet implemented.
- C** Slow decay; no solution agreed.

- D** Slow decay; solution agreed but not yet implemented.
- E** Under repair or in fair to good repair, but no user identified; or under threat of vacancy with no obvious new user (applicable only to buildings capable of beneficial use).

- F** Repair scheme in progress and (where applicable) end use or user identified; or functionally redundant buildings with new use agreed but not yet implemented.

NOTE
Last year's priority category is shown in brackets (otherwise, New Entry is noted).

ABBREVIATIONS

- CA** Conservation Area
- LB** Listed Building
- LPA** Local Planning Authority
- NP** National Park
- RPG** Registered Park and Garden
- SM** Scheduled Monument
- UA** Unitary Authority
- WHS** World Heritage Site



© Historic England

SITE NAME:	Church of St Mark and boundary walls to Stoney Stanton Lane and Bird Street
DESIGNATION:	Listed Place of Worship grade II
CONDITION:	Poor
PRIORITY CATEGORY:	C (C)
OWNER TYPE:	Religious organisation
LIST ENTRY NUMBER:	1104904

The church of St Mark was built in 1869 and consists of a clerestoried nave with aisles, a chancel, north porch and south vestry: the west end of the north aisle also has a tall bell-cote. A church hall extension was added to the south side in 1962. Following closure in 1973, the church was internally remodelled and converted to a hospital outpatient's department. Now relicensed and re-ordered for public worship, it has a catalogue of building fabric defects that require urgent attention including reroofing works, the renewal of rainwater goods, drainage and assorted high level masonry repairs.

Contact: John Tiernan 0121 625 6839



© Historic England

SITE NAME:	Holy Trinity Church, Coventry
DESIGNATION:	Listed Place of Worship grade I, CA
CONDITION:	Poor
PRIORITY CATEGORY:	F (D)
OWNER TYPE:	Religious organisation
LIST ENTRY NUMBER:	1342893

This large medieval parish church in the centre of Coventry has a high crossing tower with spire, a chancel with aisles and chapels, transepts, a nave with aisles and a north west chapel. Built primarily in red sandstone with shallow pitched roofs behind crenellated parapets, the lead roof coverings to the Archdeacon's Court and the north transept roofs have reached the end of their life and are in urgent need of renewal. A National Lottery Heritage Fund Grant for Places of Worship was awarded in 2017 to assist repairs and re-roofing works are due for completion in the second half of 2019.

Contact: John Tiernan 0121 625 6839



© Historic England

SITE NAME:	Church of St John the Baptist, Fleet Street, Coventry
DESIGNATION:	Listed Place of Worship grade I, CA
CONDITION:	Poor
PRIORITY CATEGORY:	C (C)
OWNER TYPE:	Religious organisation
LIST ENTRY NUMBER:	1342889

The church of St John the Baptist is located at the head of Spon Street in the city centre. Built in the mid-C14, it was a collegiate church and is largely Perpendicular in appearance with a crossing tower, transepts, clerestories to nave and chancel and aisles. Changes of plan are visible in several places together with alterations to the fabric. The red sandstone used in its construction is of variable quality and its repair is an on-going issue, in particular, the condition of the nave clerestory. Transept roof coverings will shortly require renewal due to material failure.

Contact: John Tiernan 0121 625 6839

SITE NAME:	Allesley Castle	LIST ENTRY NUMBER:	1005907
DESIGNATION:	Scheduled Monument	TREND:	Declining
CONDITION:	Generally unsatisfactory with major localised problems	NEW ENTRY?:	No
PRINCIPAL VULNERABILITY:	Deterioration - in need of management	CONTACT:	Aimee Henderson 0121 625 6858
OWNER TYPE:	Local authority		

SITE NAME:	Priory ruins	LIST ENTRY NUMBER:	1005902
DESIGNATION:	Scheduled Monument, 2 LBs, CA	TREND:	Improving
CONDITION:	Generally satisfactory but with minor localised problems	NEW ENTRY?:	No
PRINCIPAL VULNERABILITY:	Deterioration - in need of management	CONTACT:	Aimee Henderson 0121 625 6858
OWNER TYPE:	Local authority		

PRIORITY CATEGORIES

- A** Immediate risk of further rapid deterioration or loss of fabric; no solution agreed.
- B** Immediate risk of further rapid deterioration or loss of fabric; solution agreed but not yet implemented.
- C** Slow decay; no solution agreed.
- D** Slow decay; solution agreed but not yet implemented.
- E** Under repair or in fair to good repair, but no user identified; or under threat of vacancy with no obvious new user (applicable only to buildings capable of beneficial use).
- F** Repair scheme in progress and (where applicable) end use or user identified; or functionally redundant buildings with new use agreed but not yet implemented.

NOTE
Last year's priority category is shown in brackets (otherwise, New Entry is noted).

ABBREVIATIONS

CA	Conservation Area
LB	Listed Building
LPA	Local Planning Authority
NP	National Park
RPG	Registered Park and Garden
SM	Scheduled Monument
UA	Unitary Authority
WHS	World Heritage Site



© Historic England

SITE NAME:	Stoney Road Allotments
DESIGNATION:	Registered Park and Garden grade II*, 5 LBs
CONDITION:	Generally unsatisfactory with major localised problems
VULNERABILITY:	Medium
TREND:	Declining
NEW ENTRY?:	Yes
OWNER TYPE:	Local authority
LIST ENTRY NUMBER:	1001494

A group of mid and late C19 detached urban pleasure gardens retaining a nationally significant group of C19 and early C20 summerhouses and associated structures. The site is still actively used as allotments and tenanted by the Stoney Road Gardens Association (SRGA). The summer houses are the principal elements at risk, and have not been maintained since listing in 2001. A conservation management plan has been produced (2018) for the gardens but not yet formally adopted. The SRGA are currently preparing a grant application to the National Lottery Heritage Fund to repair the summerhouse.

Contact: Jo McAllister 0117 975 0696

SITE NAME:	Lady Herbert's Garden, Coventry	NEW ENTRY?:	No
DESIGNATION:	Conservation Area, 9 LBs, RPG grade II, 2 SMs	TREND:	Deteriorating significantly
CONDITION:	Very bad	CONTACT:	Chris Patrick (LPA) 02476831271
VULNERABILITY:	Low		

SITE NAME:	London Road, Coventry	NEW ENTRY?:	No
DESIGNATION:	Conservation Area, 10 LBs, part in RPG grade I, part in SM	TREND:	Improving
CONDITION:	Very bad	CONTACT:	Chris Patrick (LPA) 02476831271
VULNERABILITY:	Low		

SITE NAME:	Naul's Mill, Coventry	NEW ENTRY?:	No
DESIGNATION:	Conservation Area, 2 LBs	TREND:	Deteriorating
CONDITION:	Poor	CONTACT:	Chris Patrick (LPA) 02476831271
VULNERABILITY:	Low		

DUDLEY



© Historic England

SITE NAME:	Triangular Crane, Bumble Hole Boat Yard, Dudley
DESIGNATION:	Scheduled Monument, CA
CONDITION:	Very bad
OCCUPANCY:	N/A
PRIORITY CATEGORY:	A (A)
OWNER TYPE:	Private
LIST ENTRY NUMBER:	1005884

C19 triangular boat crane in very poor condition. Historic England funded a report on the condition and repair of the monument in 1997. An application for Historic England funding was made but later withdrawn as no match funding was available for the repairs. The crane collapsed in 2002 and sections of structure remained stored in the yard. A joint initiative between Historic England, the Canal and River Trust and the Black Country Museum is currently investigating repair/reinstatement of the structure.

Contact: Cristina Gardiner 0121 625 6850



© Historic England

SITE NAME:	Church of St Edmund, Castle Street, Dudley
DESIGNATION:	Listed Place of Worship grade II*, CA
CONDITION:	Poor
PRIORITY CATEGORY:	F (D)
OWNER TYPE:	Religious organisation
LIST ENTRY NUMBER:	1287455

Situated in the centre of Dudley, this red brick church (known locally as 'bottom church') was built in the Palladian style in the 1720s. Repair to the tower funded by the National Lottery Heritage Fund have been completed but issues with the shallow tiled roofs of the nave and its stone parapets remain. The roof rain water drainage is also in fairly poor condition.

Contact: Cristina Gardiner 0121 625 6850

PRIORITY CATEGORIES

- A** Immediate risk of further rapid deterioration or loss of fabric; no solution agreed.
- B** Immediate risk of further rapid deterioration or loss of fabric; solution agreed but not yet implemented.
- C** Slow decay; no solution agreed.
- D** Slow decay; solution agreed but not yet implemented.
- E** Under repair or in fair to good repair, but no user identified; or under threat of vacancy with no obvious new user (applicable only to buildings capable of beneficial use).
- F** Repair scheme in progress and (where applicable) end use or user identified; or functionally redundant buildings with new use agreed but not yet implemented.

NOTE
Last year's priority category is shown in brackets (otherwise, New Entry is noted).

ABBREVIATIONS

CA	Conservation Area
LB	Listed Building
LPA	Local Planning Authority
NP	National Park
RPG	Registered Park and Garden
SM	Scheduled Monument
UA	Unitary Authority
WHS	World Heritage Site



© Historic England

SITE NAME:	Parish Church of St Thomas, High Street, Dudley
DESIGNATION:	Listed Place of Worship grade II*, CA
CONDITION:	Poor
PRIORITY CATEGORY:	C (C)
OWNER TYPE:	Religious organisation
LIST ENTRY NUMBER:	1075998

Large Georgian church built in Perpendicular style (known locally as 'top church'), designed by William Brooks from 1815 to 1818. The current church is a replacement of a medieval chapel, the remains of which are visible in the crypt. The church received a National Lottery Heritage Fund Grants for Places of Worship award in 2014 for high level stonework, which was shaling away in large sections and these repairs have been completed. However, there are more repairs needed to the pinnacles and parapet walls which will be addressed with an application for Heritage Grant to the National Lottery.

Contact: Cristina Gardiner 0121 625 6850



© Historic England

SITE NAME:	Church of St James the Great, Salop Street, Dudley
DESIGNATION:	Listed Place of Worship grade II
CONDITION:	Poor
PRIORITY CATEGORY:	A (A)
OWNER TYPE:	Religious organisation
LIST ENTRY NUMBER:	1270305

A Commissioners' church of the mid-C19, designed by William Bournier. Sister church to St John the Evangelist, Kate's Hill. The church is built of limestone with ashlar stone dressings. Emergency roof repairs carried out in 2015 have revealed extensive significant problems with the roof of the nave.

Contact: Cristina Gardiner 0121 625 6850

SITE NAME:	Brierley Hill High Street	
DESIGNATION:	Conservation Area, 4 LBs	NEW ENTRY?: No
CONDITION:	Very bad	TREND: Improving
VULNERABILITY:	Low	CONTACT: Jayne Pilkington, CMIFA, IHBC (LPA) 01384 814168

SITE NAME:	Stourbridge Branch Canal (Canal Street)	
DESIGNATION:	Conservation Area, 4 LBs	NEW ENTRY?: No
CONDITION:	Very bad	TREND: Improving
VULNERABILITY:	Low	CONTACT: Jayne Pilkington, CMIFA, IHBC (LPA) 01384 814168

SITE NAME:	Wollaston	
DESIGNATION:	Conservation Area, 4 LBs	NEW ENTRY?: No
CONDITION:	Very bad	TREND: Deteriorating
VULNERABILITY:	Medium	CONTACT: Jayne Pilkington, CMIFA, IHBC (LPA) 01384 814168

SITE NAME:	Wordsley Church	
DESIGNATION:	Conservation Area, 4 LBs	NEW ENTRY?: No
CONDITION:	Poor	TREND: Deteriorating
VULNERABILITY:	Medium	CONTACT: Jayne Pilkington, CMIFA, IHBC (LPA) 01384 814168

PRIORITY CATEGORIES

- A** Immediate risk of further rapid deterioration or loss of fabric; no solution agreed.
- B** Immediate risk of further rapid deterioration or loss of fabric; solution agreed but not yet implemented.
- C** Slow decay; no solution agreed.
- D** Slow decay; solution agreed but not yet implemented.
- E** Under repair or in fair to good repair, but no user identified; or under threat of vacancy with no obvious new user (applicable only to buildings capable of beneficial use).
- F** Repair scheme in progress and (where applicable) end use or user identified; or functionally redundant buildings with new use agreed but not yet implemented.

NOTE
Last year's priority category is shown in brackets (otherwise, New Entry is noted).

ABBREVIATIONS

CA	Conservation Area
LB	Listed Building
LPA	Local Planning Authority
NP	National Park
RPG	Registered Park and Garden
SM	Scheduled Monument
UA	Unitary Authority
WHS	World Heritage Site

SANDWELL



© Historic England Archive

SITE NAME:	Soho Foundry, Foundry Lane, Smethwick
DESIGNATION:	Listed Building grade II*, SM
CONDITION:	Poor
OCCUPANCY:	Vacant/not in use
PRIORITY CATEGORY:	C (C)
OWNER TYPE:	Commercial company
LIST ENTRY NUMBER:	1268451

Foundry built in 1795: the world's first integrated steam engine manufactory, established by Boulton & Watt. Historic England and the Local Authority grant aided a temporary roof to stabilise the structure in 2009. That roof is still protecting the core historic building.

Contact: Nick Molyneux 0121 625 6857



© Historic England

SITE NAME:	Waterloo Hotel, Shireland Road, Smethwick
DESIGNATION:	Listed Building grade II*, CA
CONDITION:	Poor
OCCUPANCY:	Part occupied/part in use
PRIORITY CATEGORY:	C (E)
OWNER TYPE:	Commercial company
LIST ENTRY NUMBER:	1261644

The Waterloo Hotel was built in 1907 by Wood and Kendrick for local brewers, Mitchells & Butler, in the baroque style with terracotta dressings. This is a near complete example of an Edwardian showpiece pub and commercial hotel, which retains many interior features including the ornately tiled basement grill room. The upper floors have been converted into flats and are partially occupied. Neglect of the ground floor and basement, leaking rainwater goods, broken window panes and the poor condition of joinery and basement railings put the building at risk.


Contact: Sarah Lewis 0121 625 6846

SITE NAME:	Chances Glassworks, Smethwick	
DESIGNATION:	Scheduled Monument, 5 LBs, CA	LIST ENTRY NUMBER: 1021387
CONDITION:	Generally unsatisfactory with major localised problems	TREND: Declining
PRINCIPAL VULNERABILITY:	Deterioration - in need of management	NEW ENTRY?: No
OWNER TYPE:	Commercial company, multiple owners	CONTACT: Nick Carter 0121 625 6820

SITE NAME:	High Street, West Bromwich, Black Country	
DESIGNATION:	Conservation Area, 11 LBs	NEW ENTRY?: No
CONDITION:	Very bad	TREND: No significant change
VULNERABILITY:	Low	CONTACT: Mark Stretton (LPA) 0121 569 4033

SITE NAME:	Market Place, Wednesbury, Black Country	
DESIGNATION:	Conservation Area, 2 LBs	NEW ENTRY?: No
CONDITION:	Very bad	TREND: Improving
VULNERABILITY:	Low	CONTACT: Mark Stretton (LPA) 0121 569 4033

WALSALL



© Historic England

SITE NAME:	Church of St Matthew, Church Hill, Walsall
DESIGNATION:	Listed Place of Worship grade II*, CA
CONDITION:	Poor
PRIORITY CATEGORY:	C (C)
OWNER TYPE:	Religious organisation
LIST ENTRY NUMBER:	1116151

St Matthew's was rebuilt in the 1820s by Francis Goodwin. Its soaring spire is a local landmark and its Bath stone facades stand out in the street scene. The style of the church is predominantly Perpendicular, but C13 remains survive in the crypt. Repairs to the Welsh slated nave, north aisle and north transept are needed. There is a need for repairs to the parapet gutters, cast iron gutters and downpipes; high level stonework and the large cast iron windows throughout the church.

Contact: Cristina Gardiner 0121 625 6850

PRIORITY CATEGORIES

- A** Immediate risk of further rapid deterioration or loss of fabric; no solution agreed.
- B** Immediate risk of further rapid deterioration or loss of fabric; solution agreed but not yet implemented.
- C** Slow decay; no solution agreed.
- D** Slow decay; solution agreed but not yet implemented.
- E** Under repair or in fair to good repair, but no user identified; or under threat of vacancy with no obvious new user (applicable only to buildings capable of beneficial use).
- F** Repair scheme in progress and (where applicable) end use or user identified; or functionally redundant buildings with new use agreed but not yet implemented.

NOTE
Last year's priority category is shown in brackets (otherwise, New Entry is noted).

ABBREVIATIONS

CA	Conservation Area
LB	Listed Building
LPA	Local Planning Authority
NP	National Park
RPG	Registered Park and Garden
SM	Scheduled Monument
UA	Unitary Authority
WHS	World Heritage Site



© Historic England

SITE NAME:	Life and Light Mission Church (former Trinity Methodist Church), Union Street, Willenhall	Built as a Methodist church in the 1860s, this large rendered church is in the Classical style, with round headed windows and pilasters, making it prominent on the street frontage. A National Lottery Heritage Fund and Historic England Repair Grants for Places of Worship award was received but only project development work was completed. The render is loose in many areas allowing water to enter the building.
DESIGNATION:	Listed Place of Worship grade II, CA	
CONDITION:	Poor	
PRIORITY CATEGORY:	A (C)	
OWNER TYPE:	Religious organisation	
LIST ENTRY NUMBER:	1077170	
		Contact: Cristina Gardiner 0121 625 6850

SITE NAME:	Bloxwich High Street	NEW ENTRY?:	No
DESIGNATION:	Conservation Area	TREND:	No significant change
CONDITION:	Very bad	CONTACT:	John Somers (LPA) 01922 655537
VULNERABILITY:	Low		

SITE NAME:	Bradford Street, Walsall	NEW ENTRY?:	No
DESIGNATION:	Conservation Area, 5 LBs	TREND:	Deteriorating
CONDITION:	Very bad	CONTACT:	John Somers (LPA) 01922 655537
VULNERABILITY:	Medium		

SITE NAME:	Bridge Street, Walsall	NEW ENTRY?:	No
DESIGNATION:	Conservation Area, 12 LBs	TREND:	Improving
CONDITION:	Very bad	CONTACT:	John Somers (LPA) 01922 655537
VULNERABILITY:	Low		

SITE NAME:	Caldmore Green, Walsall	NEW ENTRY?:	No
DESIGNATION:	Conservation Area, LB grade II	TREND:	No significant change
CONDITION:	Very bad	CONTACT:	John Somers (LPA) 01922 655537
VULNERABILITY:	Low		

SITE NAME:	Church Hill, Walsall	NEW ENTRY?:	No
DESIGNATION:	Conservation Area, 17 LBs, RPG grade II*	TREND:	Improving
CONDITION:	Very bad	CONTACT:	John Somers (LPA) 01922 655537
VULNERABILITY:	Low		

SITE NAME:	Elmore Green, Bloxwich	NEW ENTRY?:	No
DESIGNATION:	Conservation Area, 3 LBs, SM	TREND:	No significant change
CONDITION:	Very bad	CONTACT:	John Somers (LPA) 01922 655537
VULNERABILITY:	Low		

WALSALL / SANDWELL



© Historic England

SITE NAME:	Great Barr Hall, Walsall	Parkland and pleasure grounds, partly by Humphry Repton and John Nash. Much of the historic park was built over as a hospital in C20, in turn replaced by a modern housing estate. Due to longstanding lack of regular maintenance, the pleasure grounds and planting around the lakes are now completely overgrown. The banks of the lakes are being eroded, though repairs to some outfalls and spillways were carried out in 2017. Proposals for enabling development within the park remain under consideration by the Local Authority.
DESIGNATION:	Registered Park and Garden grade II, 3 LBs, part in CA	
CONDITION:	Extensive significant problems	
VULNERABILITY:	High	
TREND:	Declining	
NEW ENTRY?:	No	
OWNER TYPE:	Private, multiple owners	
LIST ENTRY NUMBER:	1001202	Contact: Jo McAllister 0117 975 0696

PRIORITY CATEGORIES

- A** Immediate risk of further rapid deterioration or loss of fabric; no solution agreed.
- B** Immediate risk of further rapid deterioration or loss of fabric; solution agreed but not yet implemented.
- C** Slow decay; no solution agreed.
- D** Slow decay; solution agreed but not yet implemented.
- E** Under repair or in fair to good repair, but no user identified; or under threat of vacancy with no obvious new user (applicable only to buildings capable of beneficial use).
- F** Repair scheme in progress and (where applicable) end use or user identified; or functionally redundant buildings with new use agreed but not yet implemented.

NOTE
Last year's priority category is shown in brackets (otherwise, New Entry is noted).

ABBREVIATIONS

CA	Conservation Area
LB	Listed Building
LPA	Local Planning Authority
NP	National Park
RPG	Registered Park and Garden
SM	Scheduled Monument
UA	Unitary Authority
WHS	World Heritage Site

WOLVERHAMPTON, CITY OF



© Historic England

SITE NAME:	The Greyhound and Punchbowl Inn (formerly Stoke Heath Manor House), High Street, Bilston
DESIGNATION:	Listed Building grade II*
CONDITION:	Poor
OCCUPANCY:	Occupied/in use
PRIORITY CATEGORY:	C (C)
OWNER TYPE:	Commercial company
LIST ENTRY NUMBER:	1201819

Mid-C16 manor house, restored in the 1930s. Of timber framed construction, strengthened with concrete skin in the 1930s. Now suffering from complex structural problems to the supporting concrete frame, which requires a long term solution. An Historic England engineer has prepared a preliminary report. A more detailed structural survey and investigation needs to be carried out to establish the most appropriate method of repair.

Contact: Cristina Gardiner 0121 625 6850



© Historic England

SITE NAME:	St Luke, Blakenhall
DESIGNATION:	Listed Building grade II*
CONDITION:	Poor
OCCUPANCY:	Occupied/in use
PRIORITY CATEGORY:	C (C)
OWNER TYPE:	Commercial company
LIST ENTRY NUMBER:	1293038

Gothic Revival church by GT Robinson of Leamington in polychromatic brickwork erected in 1860. The decorated spire is a local landmark in the Blakenhall area. Closed as a church in 2017 the building is now in use as an antiques centre. Rainwater goods remain in poor condition with leaks affecting the brickwork and wall structure. Most roofs show evidence of slipped or broken slates with the abutment of the north aisle with the nave being a particular problem. The full-time use of the building is welcome but lack of repair leaves it in poor condition.

Contact: Cristina Gardiner 0121 625 6850



© Historic England

SITE NAME:	Church of St Leonard, Church Street, Wolverhampton
DESIGNATION:	Listed Place of Worship grade II
CONDITION:	Poor
PRIORITY CATEGORY:	C (C)
OWNER TYPE:	Religious organisation
LIST ENTRY NUMBER:	1282492

This church was built in 1825 to designs by Francis Goodwin, and restored in the 1880s by Ewan Christian. It is in the neoclassical style, finished in render with round headed windows and an octagonal tower. The interior has decorative plaster ceilings and balconies. Leaking parapet gutters are affecting the render externally and the plaster internally.

Contact: Cristina Gardiner 0121 625 6850



© Historic England

SITE NAME:	Methodist Church, Darlington Street, Wolverhampton
DESIGNATION:	Listed Place of Worship grade II*
CONDITION:	Poor
PRIORITY CATEGORY:	C (New entry)
OWNER TYPE:	Religious organisation
LIST ENTRY NUMBER:	1201807

Large Methodist Church dating from 1900-01 by Arthur Marshall, built on a previous church. Classical baroque style, built in brick and ashlar ground floor and dressings stone. Symmetrical facade with pediment and two stone towers and a large central cupola covered in copper over the main hall with 3-bay tunnel vaults with groin vaulted aisles and a semi-circular balcony. The church complex has undergone many alterations although it also retains many original features. The church condition is poor because of the poor condition of the roof and rain water goods and lack of heating.

Contact: Cristina Gardiner 0121 625 6850



© Historic England

SITE NAME:	Church of St Martin and attached cloister and vicarage, Dixon Street, Wolverhampton
DESIGNATION:	Listed Place of Worship grade II
CONDITION:	Poor
PRIORITY CATEGORY:	C (C)
OWNER TYPE:	Religious organisation
LIST ENTRY NUMBER:	1282500

Church, cloister and vicarage built 1938-9 by Lavander and Twentyman. Brick Modernist church with pantile roofs, coped gables and parapets. The elevations are plain except for the statue of St Martin by Donald Potter on the west facade above the entrance. The interior is remarkably intact. The church was originally lined with asbestos, which is still in place. The roof and gutters are in need of repair so that leaks do not disturb the asbestos below. Previous water ingress meant the building was closed until the source of the leaks was repaired. Subsequently comprehensive repair is needed.

Contact: Cristina Gardiner 0121 625 6850

PRIORITY CATEGORIES

- A** Immediate risk of further rapid deterioration or loss of fabric; no solution agreed.
B Immediate risk of further rapid deterioration or loss of fabric; solution agreed but not yet implemented.
C Slow decay; no solution agreed.

- D** Slow decay; solution agreed but not yet implemented.
E Under repair or in fair to good repair, but no user identified; or under threat of vacancy with no obvious new user (applicable only to buildings capable of beneficial use).

- F** Repair scheme in progress and (where applicable) end use or user identified; or functionally redundant buildings with new use agreed but not yet implemented.

NOTE
 Last year's priority category is shown in brackets (otherwise, New Entry is noted).

ABBREVIATIONS

CA	Conservation Area
LB	Listed Building
LPA	Local Planning Authority
NP	National Park
RPG	Registered Park and Garden
SM	Scheduled Monument
UA	Unitary Authority
WHS	World Heritage Site



© Historic England

SITE NAME:	Catholic Church of St Mary and St John, Snow Hill, Wolverhampton
DESIGNATION:	Listed Place of Worship grade II*
CONDITION:	Poor
PRIORITY CATEGORY:	C (C)
OWNER TYPE:	Religious organisation
LIST ENTRY NUMBER:	1208140

Roman Catholic Church built 1851-5 by Charles Hansom and extended 1879-80. Built in ashlar stone with a slate roof, it has an apsidal chancel and French Gothic treatment. Repairs to the south side of the nave were carried out under a National Lottery Heritage Fund Grant for Places of Worship in 2016. However, the north side also requires the same work to the high level stonework, gutters and rain water pipes.

Contact: Cristina Gardiner 0121 625 6850

SITE NAME:	Bilston Canal Corridor	NEW ENTRY?:	No
DESIGNATION:	Conservation Area	TREND:	No significant change
CONDITION:	Very bad	CONTACT:	Jon Beesley (LPA) 01902 555622
VULNERABILITY:	Low		

SITE NAME:	Bilston Town Centre	NEW ENTRY?:	No
DESIGNATION:	Conservation Area	TREND:	Deteriorating
CONDITION:	Very bad	CONTACT:	Jon Beesley (LPA) 01902 555622
VULNERABILITY:	Low		

SITE NAME:	Bushbury Hill	NEW ENTRY?:	No
DESIGNATION:	Conservation Area	TREND:	Deteriorating
CONDITION:	Very bad	CONTACT:	Jon Beesley (LPA) 01902 555622
VULNERABILITY:	Medium		

SITE NAME:	Cleveland Road	NEW ENTRY?:	No
DESIGNATION:	Conservation Area	TREND:	Improving
CONDITION:	Very bad	CONTACT:	Jon Beesley (LPA) 01902 555622
VULNERABILITY:	High		

SITE NAME:	Park	NEW ENTRY?:	No
DESIGNATION:	Conservation Area	TREND:	Deteriorating
CONDITION:	Poor	CONTACT:	Jon Beesley (LPA) 01902 555622
VULNERABILITY:	Medium		

SITE NAME:	Springfield Brewery	NEW ENTRY?:	No
DESIGNATION:	Conservation Area	TREND:	Improving significantly
CONDITION:	Very bad	CONTACT:	Jon Beesley (LPA) 01902 555622
VULNERABILITY:	High		

SITE NAME:	The Oaks (Merridale Road)	NEW ENTRY?:	No
DESIGNATION:	Conservation Area	TREND:	Improving
CONDITION:	Very bad	CONTACT:	Jon Beesley (LPA) 01902 555622
VULNERABILITY:	High		

SITE NAME:	Union Mill	NEW ENTRY?:	No
DESIGNATION:	Conservation Area	TREND:	Improving
CONDITION:	Very bad	CONTACT:	Jon Beesley (LPA) 01902 555622
VULNERABILITY:	High		

PRIORITY CATEGORIES

- A** Immediate risk of further rapid deterioration or loss of fabric; no solution agreed.
- B** Immediate risk of further rapid deterioration or loss of fabric; solution agreed but not yet implemented.
- C** Slow decay; no solution agreed.
- D** Slow decay; solution agreed but not yet implemented.
- E** Under repair or in fair to good repair, but no user identified; or under threat of vacancy with no obvious new user (applicable only to buildings capable of beneficial use).
- F** Repair scheme in progress and (where applicable) end use or user identified; or functionally redundant buildings with new use agreed but not yet implemented.

NOTE
Last year's priority category is shown in brackets (otherwise, New Entry is noted).

ABBREVIATIONS

CA	Conservation Area
LB	Listed Building
LPA	Local Planning Authority
NP	National Park
RPG	Registered Park and Garden
SM	Scheduled Monument
UA	Unitary Authority
WHS	World Heritage Site

SITE NAME:	Worcester Street		
DESIGNATION:	Conservation Area	NEW ENTRY?:	No
CONDITION:	Very bad	TREND:	Deteriorating
VULNERABILITY:	Medium	CONTACT:	Jon Beesley (LPA) 01902 555622

WORCESTERSHIRE**BROMSGROVE**

© Historic England

SITE NAME:	Temple of Theseus, Hagley Hall, Hagley
DESIGNATION:	Listed Building grade I, RPG grade I
CONDITION:	Poor
OCCUPANCY:	N/A
PRIORITY CATEGORY:	C (C)
OWNER TYPE:	Private
LIST ENTRY NUMBER:	1348599

Doric temple of 1758 designed by James 'Athenian' Stewart. It stands in a grade I registered park and garden 800 metres north of Hagley Hall. It is separated from the rest of the estate by the A456. This relatively isolated location has rendered it vulnerable to vandalism so security fencing has been erected. Discussions continue with the owner on a strategy to secure the future of the building. A new visitor centre on the estate gained planning permission in 2014 but works have not started yet.

Contact: Jo McAllister 0117 975 0696



© Historic England

SITE NAME:	Church of St Laurence, Bear Hill, Alvechurch, Alvechurch
DESIGNATION:	Listed Place of Worship grade II*, CA
CONDITION:	Poor
PRIORITY CATEGORY:	D (D)
OWNER TYPE:	Religious organisation
LIST ENTRY NUMBER:	1100225

Large parish church. Mostly rebuilt between 1860 and 1861 by W Butterfield retaining only a C15 tower which was remodelled in 1676. Badly eroded sandstone is affected by damp, especially on the north side and in the tower. Rainwater goods are in poor condition and the leaded windows are also deteriorating. The church was awarded a National Lottery Heritage Fund Grant for Places of Worship in February 2017 to fund repairs which is currently in development.

Contact: Chris Miners 0121 625 6835



© Historic England

SITE NAME:	Christ Church, Catshill, Catshill and North Marlbrook
DESIGNATION:	Listed Place of Worship grade II
CONDITION:	Poor
PRIORITY CATEGORY:	A (A)
OWNER TYPE:	Religious organisation
LIST ENTRY NUMBER:	1099541

Large suburban parish church. Nave and west tower built in 1838 by Harvey Eginton and the east end of chancel and flanking chapels rebuilt by JA Chatwin in 1887, mostly in the Early English style. Red sandstone ashlar with slate roofs. The sandstone is heavily eroded with harmful vegetation growth. Many leaks have sprung from the failing parapet gutters.

Contact: Chris Miners 0121 625 6835



© Historic England

SITE NAME:	Church of St Michael, Hanbury Road, Stoke
DESIGNATION:	Listed Place of Worship grade I
CONDITION:	Poor
PRIORITY CATEGORY:	C (C)
OWNER TYPE:	Religious organisation
LIST ENTRY NUMBER:	1100179

Large rural parish church. Nave with flanking aisles, chancel with four-stage south tower and north chapel. C12 core with C13 additions and C19 rebuilding of north and west walls and additions of entrance porch and vestry. Mostly sandstone ashlar walls with plain tile roofs. The tower has structural problems with missing stonework on the south east corner and the shingled spire has bird damage holes. The congregation are exploring funding options.

Contact: Chris Miners 0121 625 6835

PRIORITY CATEGORIES

- A** Immediate risk of further rapid deterioration or loss of fabric; no solution agreed.
- B** Immediate risk of further rapid deterioration or loss of fabric; solution agreed but not yet implemented.
- C** Slow decay; no solution agreed.
- D** Slow decay; solution agreed but not yet implemented.
- E** Under repair or in fair to good repair, but no user identified; or under threat of vacancy with no obvious new user (applicable only to buildings capable of beneficial use).
- F** Repair scheme in progress and (where applicable) end use or user identified; or functionally redundant buildings with new use agreed but not yet implemented.

NOTE
Last year's priority category is shown in brackets (otherwise, New Entry is noted).

ABBREVIATIONS

CA	Conservation Area
LB	Listed Building
LPA	Local Planning Authority
NP	National Park
RPG	Registered Park and Garden
SM	Scheduled Monument
UA	Unitary Authority
WHS	World Heritage Site



© Historic England

SITE NAME:	Church of St Bartholomew, Church Lane, Tardebigge, Tutnall and Cobley
DESIGNATION:	Listed Place of Worship grade II*
CONDITION:	Poor
PRIORITY CATEGORY:	C (C)
OWNER TYPE:	Religious organisation
LIST ENTRY NUMBER:	1100167

Parish church. Nave, west tower and spire with baroque bell stage from 1777 by Francis Hiorn. The chancel was added in 1880. The sandstone ashlar walling is now heavily eroded. The downpipes have leaked and seriously degraded the stone behind them.

Contact: Chris Miners 0121 625 6835



© Historic England

SITE NAME:	Hewell Grange, Tutnall and Cobley / Bentley Pauncefoot
DESIGNATION:	Registered Park and Garden grade II*, 22 LBs, part in CA
CONDITION:	Extensive significant problems
VULNERABILITY:	High
TREND:	Stable
NEW ENTRY?:	No
OWNER TYPE:	Mixed, multiple owners
LIST ENTRY NUMBER:	1000886

Multi-phase landscape, including work influenced by 'Capability' Brown and Humphry Repton. Another period of activity took place towards the end of C19 when the current house was built. Post-war development by the Prison Service has had a major impact on the legibility of the design. A management plan and partnership with the County Gardens Trust has led to renewed interest in and care for the designed landscape, including restoration of a bridge, sections of the lake, and the commissioning of a Statement of Significance for the earlier, ruined mansion at the heart of the landscape.

Contact: Jo McAllister 0117 975 0696

SITE NAME:	Bromsgrove Town Centre, Centred on the High Street/Worcester Road,		
DESIGNATION:	Conservation Area, 53 LBs	NEW ENTRY?:	No
CONDITION:	Very bad	TREND:	Improving
VULNERABILITY:	Low	CONTACT:	Mary Worsfold (LPA) 01527 881329

DUDLEY / BROMSGROVE

SITE NAME:	Wychbury Camp (see also Bromsgrove, Worcestershire), Hagley		
DESIGNATION:	Scheduled Monument	LIST ENTRY NUMBER:	1005900
CONDITION:	Generally unsatisfactory with major localised problems	TREND:	Declining
PRINCIPAL VULNERABILITY:	Deterioration - in need of management	NEW ENTRY?:	No
OWNER TYPE:	Private, multiple owners	CONTACT:	Aimee Henderson 0121 625 6858

MALVERN HILLS



© Historic England

SITE NAME:	Stone Farmhouse and attached Hop Kiln, Bromyard Road, Broadwas
DESIGNATION:	Listed Building grade II*
CONDITION:	Very bad
OCCUPANCY:	Part occupied/part in use
PRIORITY CATEGORY:	A (A)
OWNER TYPE:	Private
LIST ENTRY NUMBER:	1082977

C15 timber framed farmhouse which originated as a cruck framed hall house and was enlarged in the C16 and C19. There is a late C19 brick hop kiln attached on the rear gable. The building has a medieval roof and timber framing. The condition of the hop kiln roof is very bad. The house roof tiling is very bad in places and the timber framing has frame members missing from the south gable. The timber framing is also in poor external condition elsewhere.

Contact: Steven McLeish 0121 625 6884

PRIORITY CATEGORIES

- A** Immediate risk of further rapid deterioration or loss of fabric; no solution agreed.
- B** Immediate risk of further rapid deterioration or loss of fabric; solution agreed but not yet implemented.
- C** Slow decay; no solution agreed.
- D** Slow decay; solution agreed but not yet implemented.
- E** Under repair or in fair to good repair, but no user identified; or under threat of vacancy with no obvious new user (applicable only to buildings capable of beneficial use).
- F** Repair scheme in progress and (where applicable) end use or user identified; or functionally redundant buildings with new use agreed but not yet implemented.

NOTE
Last year's priority category is shown in brackets (otherwise, New Entry is noted).

ABBREVIATIONS

CA	Conservation Area
LB	Listed Building
LPA	Local Planning Authority
NP	National Park
RPG	Registered Park and Garden
SM	Scheduled Monument
UA	Unitary Authority
WHS	World Heritage Site



© Historic England

SITE NAME:	Mythe Bridge (that part in Civil Parish of Bushley), Tewkesbury Road, Bushley
DESIGNATION:	Listed Building grade II*
CONDITION:	Poor
OCCUPANCY:	N/A
PRIORITY CATEGORY:	C (C)
OWNER TYPE:	Local authority
LIST ENTRY NUMBER:	1238445

Road bridge over the River Severn. Built 1823-26 by Thomas Telford. Cast iron bridge of six segmental arched lattice beams, latticed roadway beam with latticed ironwork filling the spandrels. Each abutment has inner and outer sandstone piers separated by six brick arched tunnel vaults with cast iron colonettes. The ironwork of the balustrades is rusting at the connections. The sandstone piers, especially above the roadway level, are severely fractured and eroded, and some have been covered in excessive and harmful ivy growth. Also included in the South West Heritage at Risk Register.

Contact: Chris Miners 0121 625 6835



© Historic England

SITE NAME:	Chapel and Cloister at the Convent of the Holy Name, Ranelagh Road, Malvern
DESIGNATION:	Listed Building grade II*, CA
CONDITION:	Poor
OCCUPANCY:	Vacant/not in use
PRIORITY CATEGORY:	C (C)
OWNER TYPE:	Commercial company
LIST ENTRY NUMBER:	1082736

Former chapel designed by Comper & Bucknell in 1891-3 which forms part of a complex of buildings associated with the former Convent of the Holy Name. The building has been redundant for some years following the closure of the convent. The site is subject to applications for residential redevelopment, however the chapel is suffering from blocked gutters and poor roofs. The future of the chapel will be an integral part of any successful proposal for the redevelopment of the area.

Contact: Steven McLeish 0121 625 6884




© Historic England Archive

SITE NAME:	Church of St Mary, Church End, Hanley Castle
DESIGNATION:	Listed Place of Worship grade II*, CA
CONDITION:	Poor
PRIORITY CATEGORY:	C (C)
OWNER TYPE:	Religious organisation
LIST ENTRY NUMBER:	1349232

Large rural parish church. Largely C14 nave and north aisle with C17 rebuilt tower and east end. Interior is from the 1858 restoration. The tiled roofs of the nave and south porches need renewal. The sandstone ashlar needs localised repair.

Contact: Chris Miners 0121 625 6835



© Historic England

SITE NAME:	Priory Church of St Mary and St Michael, Church Street, Malvern
DESIGNATION:	Listed Place of Worship grade I, CA
CONDITION:	Very bad
PRIORITY CATEGORY:	C (C)
OWNER TYPE:	Religious organisation
LIST ENTRY NUMBER:	1082794

Large monastic medieval church of the Benedictine Priory, founded in 1085, it is now a large parish church that dominates the centre of Malvern. It has the largest display of C15 stained glass in England as well as rich furnishings and finishes. Overall in fair condition but there is a major problem with the stained glass which needs urgent repair. Other problems are the high level stonework of the tower and the high level masonry of the windows on the south side.

Contact: Chris Miners 0121 625 6835



© Historic England Archive

SITE NAME:	Church of St John, Mamble, Mamble
DESIGNATION:	Listed Place of Worship grade I
CONDITION:	Poor
PRIORITY CATEGORY:	C (C)
OWNER TYPE:	Religious organisation
LIST ENTRY NUMBER:	1081406

Rural parish church in the centre of a village. c1200 origins with C14 and C16 phases. Sandstone rubble with ashlar dressings, brick additions and tiled roofs. Timber bell tower with shingled bell turret. The Blount Chapel on the north side of the chancel has been roofless for a long time. The bricks are starting to show severe effervescence (crystalline deposits on the bricks) at high level possibly as a result of the rebuilding of the brick and tile coping of the wall head. Harmful ivy growth is also a problem on the north side of the chapel.

Contact: Chris Miners 0121 625 6835

PRIORITY CATEGORIES

- A** Immediate risk of further rapid deterioration or loss of fabric; no solution agreed.
- B** Immediate risk of further rapid deterioration or loss of fabric; solution agreed but not yet implemented.
- C** Slow decay; no solution agreed.
- D** Slow decay; solution agreed but not yet implemented.
- E** Under repair or in fair to good repair, but no user identified; or under threat of vacancy with no obvious new user (applicable only to buildings capable of beneficial use).
- F** Repair scheme in progress and (where applicable) end use or user identified; or functionally redundant buildings with new use agreed but not yet implemented.

NOTE
Last year's priority category is shown in brackets (otherwise, New Entry is noted).

ABBREVIATIONS

CA	Conservation Area
LB	Listed Building
LPA	Local Planning Authority
NP	National Park
RPG	Registered Park and Garden
SM	Scheduled Monument
UA	Unitary Authority
WHS	World Heritage Site



SITE NAME:	Church of St Mary, Ripple
DESIGNATION:	Listed Place of Worship grade I, CA
CONDITION:	Poor
PRIORITY CATEGORY:	C (C)
OWNER TYPE:	Religious organisation
LIST ENTRY NUMBER:	1349090

Large village centre parish church. Cruciform plan with aisles flanking the nave and a two storey gabled north entrance porch. The tower over the crossing is three stage with a late C18 cap. The stone slate roofs and the tiled aisle roofs have slipped and are missing tiles. There are areas of severe stone erosion and structural cracking at the east end.

Contact: Chris Miners 0121 625 6835

© Historic England



SITE NAME:	Stoke Bliss Church, Stoke Bliss
DESIGNATION:	Listed Place of Worship grade II*
CONDITION:	Poor
PRIORITY CATEGORY:	C (New entry)
OWNER TYPE:	Religious organisation
LIST ENTRY NUMBER:	1179715

Small parish church with entrance through a south tower with a squat spire, nave and chancel. Plaster has fallen from the ceiling and interior has had to be codened off. Other problems are faults with the tiled roofs, rainwater downpipes and eroded stonework.


Contact: Chris Miners 0121 625 6835

© Historic England

SITE NAME:	Enclosure 110 yards (100 metres) north of St Bartholomew's Church, Grimley		
DESIGNATION:	Scheduled Monument	LIST ENTRY NUMBER:	1005296
CONDITION:	Unknown	TREND:	Unknown
PRINCIPAL VULNERABILITY:	Arable ploughing	NEW ENTRY?:	No
OWNER TYPE:	Religious organisation	CONTACT:	Aimee Henderson 0121 625 6858

SITE NAME:	Enclosure west of Church Farm, Grimley		
DESIGNATION:	Scheduled Monument	LIST ENTRY NUMBER:	1005315
CONDITION:	Unknown	TREND:	Unknown
PRINCIPAL VULNERABILITY:	Arable ploughing	NEW ENTRY?:	No
OWNER TYPE:	Religious organisation	CONTACT:	Aimee Henderson 0121 625 6858

SITE NAME:	Moated site at Earl's Court, Rushwick		
DESIGNATION:	Scheduled Monument	LIST ENTRY NUMBER:	1017229
CONDITION:	Generally unsatisfactory with major localised problems	TREND:	Declining
PRINCIPAL VULNERABILITY:	Scrub/tree growth	NEW ENTRY?:	No
OWNER TYPE:	Other not for profit group	CONTACT:	Aimee Henderson 0121 625 6858



SITE NAME:	Witley Court, Great Witley / Hillhampton / Little Witley
DESIGNATION:	Registered Park and Garden grade II*, 19 LBs, SM
CONDITION:	Generally unsatisfactory with major localised problems
VULNERABILITY:	High
TREND:	Declining
NEW ENTRY?:	No
OWNER TYPE:	Mixed, multiple owners
LIST ENTRY NUMBER:	1000901

Pre-eminent C19 landscape in multiple ownership. Parts of the registered park and garden are well cared for but there are concerns about intrusive development in the park, loss of parkland trees and the need for repair and maintenance of the historic boundary walls and features. The park lacks a Conservation Management Plan to inform future land management and potential development.

Contact: Jo McAllister 0117 975 0696

© Historic England

PRIORITY CATEGORIES

- A** Immediate risk of further rapid deterioration or loss of fabric; no solution agreed.
- B** Immediate risk of further rapid deterioration or loss of fabric; solution agreed but not yet implemented.
- C** Slow decay; no solution agreed.
- D** Slow decay; solution agreed but not yet implemented.
- E** Under repair or in fair to good repair, but no user identified; or under threat of vacancy with no obvious new user (applicable only to buildings capable of beneficial use).
- F** Repair scheme in progress and (where applicable) end use or user identified; or functionally redundant buildings with new use agreed but not yet implemented.

NOTE
Last year's priority category is shown in brackets (otherwise, New Entry is noted).

ABBREVIATIONS

CA	Conservation Area
LB	Listed Building
LPA	Local Planning Authority
NP	National Park
RPG	Registered Park and Garden
SM	Scheduled Monument
UA	Unitary Authority
WHS	World Heritage Site

REDDITCH

SITE NAME:	Park Wood Camp, Ipsley		
DESIGNATION:	Scheduled Monument	LIST ENTRY NUMBER:	1005334
CONDITION:	Generally satisfactory but with significant localised problems	TREND:	Declining
PRINCIPAL VULNERABILITY:	Scrub/tree growth	NEW ENTRY?:	No
OWNER TYPE:	Local authority	CONTACT:	Neil Rimmington 0121 625 6856

SITE NAME:	Feckenham manorial moated site, Feckenham		
DESIGNATION:	Scheduled Monument	LIST ENTRY NUMBER:	1018361
CONDITION:	Generally satisfactory but with significant localised problems	TREND:	Improving
PRINCIPAL VULNERABILITY:	Visitor erosion - moderate	NEW ENTRY?:	No
OWNER TYPE:	Local authority	CONTACT:	Aimee Henderson 0121 625 6858

WORCESTER



© Historic England

SITE NAME:	City walls: section extending 130 feet (40 metres) from the back of No. 27 New Street to Windsor Row
DESIGNATION:	Scheduled Monument, CA
CONDITION:	Poor
OCCUPANCY:	N/A
PRIORITY CATEGORY:	A (A)
OWNER TYPE:	Mixed, multiple owners
LIST ENTRY NUMBER:	1005282

Single section of the medieval city walls. A variety of repair and maintenance has taken place along the city walls in the past. A conservation management plan for the medieval defences has also been completed. Sections of the wall have been repaired with Historic England grant aid. The section which remains at risk is affected by damaging plant growth, it extends 40 metres from the back of number 27 New Street to Windsor Row. The owner has removed most of the vegetation and a solution for the area is under negotiation.

Contact: Aimee Henderson 0121 625 6858



© Historic England

SITE NAME:	Edgar Tower entrance to the Cathedral Close
DESIGNATION:	Scheduled Monument, LB grade I, CA
CONDITION:	Poor
OCCUPANCY:	Occupied/in use
PRIORITY CATEGORY:	F (F)
OWNER TYPE:	Religious organisation
LIST ENTRY NUMBER:	1005306

Gatehouse at the east side of the College Green part of the Worcester Cathedral Precincts. The monument survives as a gatehouse tower that was rebuilt between 1300 and 1335, remodelled in 1369 and restored during the late C19. The gatehouse is constructed from coursed red sandstone with a concealed tile roof. It is rectangular in plan with octagonal embattled towers at each corner. There have been falls of sandstone and structural instability in the towers. The south side has been repaired and a Historic England Repair Grant is funding repairs to the north side which are currently underway.

Contact: Chris Miners 0121 625 6835



© Historic England

SITE NAME:	Church of St Helen, Fish Street, Worcester
DESIGNATION:	Listed Place of Worship grade II*, CA
CONDITION:	Poor
PRIORITY CATEGORY:	C (F)
OWNER TYPE:	Religious organisation
LIST ENTRY NUMBER:	1389795

Although its foundation predates that of the Anglo Saxon Diocese of c675, the church of St Helen dates primarily from C15 and consists of a nave and chancel with aisles, a south porch and a west tower. The presence of iron cramps in conjunction with the red sandstone used for rebuilding in the C19 is causing accelerated deterioration and failure of the facework. A limited scheme of high level masonry repairs funded by a National Lottery Heritage Fund Grant for Places of Worship was completed in 2019, leaving masonry repairs to the south aisle and lowest stage of the tower to be attended to.

Contact: John Tiernan 0121 625 6839

PRIORITY CATEGORIES

- A** Immediate risk of further rapid deterioration or loss of fabric; no solution agreed.
- B** Immediate risk of further rapid deterioration or loss of fabric; solution agreed but not yet implemented.
- C** Slow decay; no solution agreed.
- D** Slow decay; solution agreed but not yet implemented.
- E** Under repair or in fair to good repair, but no user identified; or under threat of vacancy with no obvious new user (applicable only to buildings capable of beneficial use).
- F** Repair scheme in progress and (where applicable) end use or user identified; or functionally redundant buildings with new use agreed but not yet implemented.

NOTE
Last year's priority category is shown in brackets (otherwise, New Entry is noted).

ABBREVIATIONS

CA	Conservation Area
LB	Listed Building
LPA	Local Planning Authority
NP	National Park
RPG	Registered Park and Garden
SM	Scheduled Monument
UA	Unitary Authority
WHS	World Heritage Site

SITE NAME:	Lowesmoor, Worcester		
DESIGNATION:	Conservation Area, 15 LBs	NEW ENTRY?:	No
CONDITION:	Very bad	TREND:	Improving
VULNERABILITY:	Medium	CONTACT:	James Dinn (LPA) 01905 721132

WYCHAVON

© Historic England

SITE NAME:	31 High Street, Droitwich Spa
DESIGNATION:	Listed Building grade II*, CA
CONDITION:	Very bad
OCCUPANCY:	Part occupied/part in use
PRIORITY CATEGORY:	F (F)
OWNER TYPE:	Private
LIST ENTRY NUMBER:	1296659

The solar wing of a C14 timber framed town house. The front range incorporates historic timber work in the roof and ceiling structures. C17 extensions to the rear are in very bad condition with structural failure to the timber frame and walls. Failed rainwater goods and a roof in poor condition are letting water into the structure and rotting the frame. The building is only partly occupied. A scheme to convert and upgrade for use as an office, retail units and a residential unit has been approved. A Historic England Repair Grant was accepted in 2017 and repairs are underway.

Contact: Chris Miners 0121 625 6835



© Historic England

SITE NAME:	The Almonry, Merstow Green, Evesham
DESIGNATION:	Listed Building grade I, CA
CONDITION:	Very bad
OCCUPANCY:	Occupied/in use
PRIORITY CATEGORY:	C (C)
OWNER TYPE:	Local authority
LIST ENTRY NUMBER:	1302722

C15 and earlier remains of the Evesham Abbey buildings now converted as a museum, Rubble stone and timber-frame with Cotswold stone roofs. It is in bad condition due to the clear signs of structural instability of the timber frame. Much of the stone slate roofing is nearing the end of its life and the timber frame has developed weaknesses and rot, particularly at sole plate level. The museum is currently looking to apply for public funding for repairs to the building and rejuvenation of the exhibits it holds.

Contact: Chris Miners 0121 625 6835



© Historic England

SITE NAME:	Abbot Chyryton wall, Boat Lane, Evesham
DESIGNATION:	Scheduled Monument and Listed Building grade II
CONDITION:	Very bad
OCCUPANCY:	N/A
PRIORITY CATEGORY:	A (A)
OWNER TYPE:	Private
LIST ENTRY NUMBER:	1005501 and 1350435

Part of the outer precinct wall of Evesham Abbey, built by Abbot William de Chyryton between 1317 and 1344, which originally extended from the river to the Abbey. Previous consolidation has partially failed due to vandalism. Some parts of wall are still in very bad condition, and wall footings are diminishing. Discussions are ongoing with associated parties to agree a long term solution.

Contact: Neil Rimmington 0121 625 6856



© Historic England

SITE NAME:	Abbot Reginalds Wall, Evesham Abbey, Evesham
DESIGNATION:	Scheduled Monument and Listed Buildings - I grade I; I grade II*, CA
CONDITION:	Very bad
OCCUPANCY:	N/A
PRIORITY CATEGORY:	C (C)
OWNER TYPE:	Private, multiple owners
LIST ENTRY NUMBER:	1005298 and 1081349; 1081350

Abbot Reginalds wall forms part of the main ecclesiastical complex of Evesham Abbey, built between 1317 and 1344, fragments of which still survive. The rebuilding of the collapsed section and repairs to an adjoining wall have been completed, but sections of wall are still in poor condition. Historic England has offered a Repair Grant for a scheme of repair and consolidation. This is part of a wider restoration of the former allotment gardens being carried out by the Evesham Abbey Trust.

Contact: Aimee Henderson 0121 625 6858






PRIORITY CATEGORIES

- A** Immediate risk of further rapid deterioration or loss of fabric; no solution agreed.
- B** Immediate risk of further rapid deterioration or loss of fabric; solution agreed but not yet implemented.
- C** Slow decay; no solution agreed.
- D** Slow decay; solution agreed but not yet implemented.
- E** Under repair or in fair to good repair, but no user identified; or under threat of vacancy with no obvious new user (applicable only to buildings capable of beneficial use).
- F** Repair scheme in progress and (where applicable) end use or user identified; or functionally redundant buildings with new use agreed but not yet implemented.

NOTE
Last year's priority category is shown in brackets (otherwise, New Entry is noted).

ABBREVIATIONS

CA	Conservation Area
LB	Listed Building
LPA	Local Planning Authority
NP	National Park
RPG	Registered Park and Garden
SM	Scheduled Monument
UA	Unitary Authority
WHS	World Heritage Site

	<p>SITE NAME: Westwood House, Westwood</p> <p>DESIGNATION: Listed Building grade I, RPG grade II</p> <p>CONDITION: Poor</p> <p>OCCUPANCY: Part occupied/part in use</p> <p>PRIORITY CATEGORY: C (C)</p> <p>OWNER TYPE: Private, multiple owners</p> <p>LIST ENTRY NUMBER: 1173950</p>	<p>A grand hunting lodge dating from 1612 now converted to apartments. Square core with added diagonal wings of three and four storeys. Brick with sandstone dressings and very ornate slate covered roofs. There are now growing problems with the wall structure, windows and roof. Some repairs have been carried out but many other areas need urgent repairs.</p> <p>Contact: Chris Miners 0121 625 6835</p>
	<p>SITE NAME: Church of St Mary, Church Road, Aston Somerville</p> <p>DESIGNATION: Listed Place of Worship grade I</p> <p>CONDITION: Poor</p> <p>PRIORITY CATEGORY: A (A)</p> <p>OWNER TYPE: Religious organisation</p> <p>LIST ENTRY NUMBER: 1214230</p>	<p>Small rural parish church at the edge of a village. Simple plan of chancel, nave, tower and north porch. Stone slate roof and limestone ashlar and rubble walls. C13 with C14 additions. A major crack on the east gable end (now repointed) is symptomatic of serious structural movement in the chancel.</p> <p>Contact: Chris Miners 0121 625 6835</p>
	<p>SITE NAME: Church of St James, Bredicot, Bredicot</p> <p>DESIGNATION: Listed Place of Worship grade II</p> <p>CONDITION: Poor</p> <p>PRIORITY CATEGORY: A (A)</p> <p>OWNER TYPE: Religious organisation</p> <p>LIST ENTRY NUMBER: 1117084</p>	<p>Small church in the old rectory garden with three-bay nave/chancel, south porch and bellcote. Walls are lias rubble with ashlar sandstone dressings and tiled roof. Circa 1300 and restored in 1843 by AE Perkins. The sandstone of the window masonry is heavily eroded and falling apart.</p> <p>Contact: Chris Miners 0121 625 6835</p>
	<p>SITE NAME: Church of St John the Baptist, Church Walk, Crowle, Crowle</p> <p>DESIGNATION: Listed Place of Worship grade II*, CA</p> <p>CONDITION: Poor</p> <p>PRIORITY CATEGORY: C (C)</p> <p>OWNER TYPE: Religious organisation</p> <p>LIST ENTRY NUMBER: 1081275</p>	<p>The original medieval church was demolished and rebuilt in the 1880s to designs by Frederick Preedy in the Decorated style with a tall west tower. The church is constructed from lias limestone rubble with ashlar stone dressings under a plain clay tile roof with decorative ridges. The roof and rainwater goods are in poor condition and minor repairs are required to the stonework. A National Lottery Heritage Fund Repair Grant for Places of Worship was offered in February 2013 but not accepted, and therefore no work has taken place.</p> <p>Contact: Chris Miners 0121 625 6835</p>
	<p>SITE NAME: Church of St Nicholas, Dormston, Dormston</p> <p>DESIGNATION: Listed Place of Worship grade I</p> <p>CONDITION: Poor</p> <p>PRIORITY CATEGORY: C (C)</p> <p>OWNER TYPE: Religious organisation</p> <p>LIST ENTRY NUMBER: 1116851</p>	<p>Small rural medieval parish church. Simple nave and chancel with a timber framed west tower that received a National Lottery Heritage Fund and Historic England Repair Grant for Places of Worship in 2011. Persistent high levels of damp at low level in the nave and north chancel walls are now an urgent problem.</p> <p>Contact: Chris Miners 0121 625 6835</p>

PRIORITY CATEGORIES

- A** Immediate risk of further rapid deterioration or loss of fabric; no solution agreed.
- B** Immediate risk of further rapid deterioration or loss of fabric; solution agreed but not yet implemented.
- C** Slow decay; no solution agreed.

- D** Slow decay; solution agreed but not yet implemented.
- E** Under repair or in fair to good repair, but no user identified; or under threat of vacancy with no obvious new user (applicable only to buildings capable of beneficial use).

- F** Repair scheme in progress and (where applicable) end use or user identified; or functionally redundant buildings with new use agreed but not yet implemented.

NOTE
Last year's priority category is shown in brackets (otherwise, New Entry is noted).

ABBREVIATIONS

CA	Conservation Area
LB	Listed Building
LPA	Local Planning Authority
NP	National Park
RPG	Registered Park and Garden
SM	Scheduled Monument
UA	Unitary Authority
WHS	World Heritage Site



© Historic England

SITE NAME:	Church of St Andrew, St Andrew's Street, Droitwich Spa, Droitwich Spa
DESIGNATION:	Listed Place of Worship grade I, CA
CONDITION:	Poor
PRIORITY CATEGORY:	C (C)
OWNER TYPE:	Religious organisation
LIST ENTRY NUMBER:	1167974

Large parish church in the centre of Droitwich. Sandstone ashlar with roofs of mixed materials. Nave and chancel flanked by tall aisles, with a truncated integral north tower set in the north range. A parish centre is attached on the south side. Tiled roof and the rainwater system of the north east chapel are leaking, causing decay in the C15 ceiling below. Other roofs and high level walls were repaired with a National Lottery Heritage Fund and Historic England Repair Grant for Places of Worship over a decade ago.

Contact: Chris Miners 0121 625 6835



© Historic England

SITE NAME:	Church of St James, Norton, Norton Juxta Kempsey
DESIGNATION:	Listed Place of Worship grade II*
CONDITION:	Poor
PRIORITY CATEGORY:	B (B)
OWNER TYPE:	Religious organisation
LIST ENTRY NUMBER:	1242858

Rural parish church. The nave and chancel are Norman, the lower parts of the west tower are C14. Restored in 1874-75 with a modern church hall added on the north side. The lias stonework on the south west diagonal buttress of the tower has fallen and further stone falls present a danger to the public. A National Lottery Heritage Fund Grant for Places of Worship was awarded in 2017 and repairs will soon be underway.

Contact: Chris Miners 0121 625 6835

SITE NAME:	Enclosures north east of Fernhill Farm, Charlton / Cropthorne		
DESIGNATION:	Scheduled Monument	LIST ENTRY NUMBER:	1005286
CONDITION:	Unknown	TREND:	Unknown
PRINCIPAL VULNERABILITY:	Arable ploughing	NEW ENTRY?:	No
OWNER TYPE:	Private	CONTACT:	Aimee Henderson 0121 625 6858

SITE NAME:	Settlement site NNE of Fernhill Farm, Charlton / Cropthorne		
DESIGNATION:	Scheduled Monument	LIST ENTRY NUMBER:	1005287
CONDITION:	Generally unsatisfactory with major localised problems	TREND:	Unknown
PRINCIPAL VULNERABILITY:	Arable ploughing	NEW ENTRY?:	No
OWNER TYPE:	Private	CONTACT:	Aimee Henderson 0121 625 6858

SITE NAME:	Evesham Abbey (remains of), Evesham		
DESIGNATION:	Scheduled Monument, 2 LBs, CA	LIST ENTRY NUMBER:	1005297
CONDITION:	Generally unsatisfactory with major localised problems	TREND:	Declining
PRINCIPAL VULNERABILITY:	Deterioration - in need of management	NEW ENTRY?:	No
OWNER TYPE:	Local authority	CONTACT:	Neil Rimmington 0121 625 6856

SITE NAME:	Settlement site north of Spring Hill, Fladbury		
DESIGNATION:	Scheduled Monument	LIST ENTRY NUMBER:	1005352
CONDITION:	Unknown	TREND:	Unknown
PRINCIPAL VULNERABILITY:	Arable ploughing	NEW ENTRY?:	No
OWNER TYPE:	Private, multiple owners	CONTACT:	Aimee Henderson 0121 625 6858

SITE NAME:	Moated site 120 metres south east of Huntingdrop Farm, Hanbury		
DESIGNATION:	Scheduled Monument	LIST ENTRY NUMBER:	1017311
CONDITION:	Extensive significant problems	TREND:	Declining
PRINCIPAL VULNERABILITY:	Deterioration - in need of management	NEW ENTRY?:	No
OWNER TYPE:	Private	CONTACT:	Aimee Henderson 0121 625 6858

PRIORITY CATEGORIES

- A** Immediate risk of further rapid deterioration or loss of fabric; no solution agreed.
B Immediate risk of further rapid deterioration or loss of fabric; solution agreed but not yet implemented.
C Slow decay; no solution agreed.

- D** Slow decay; solution agreed but not yet implemented.
E Under repair or in fair to good repair, but no user identified; or under threat of vacancy with no obvious new user (applicable only to buildings capable of beneficial use).

- F** Repair scheme in progress and (where applicable) end use or user identified; or functionally redundant buildings with new use agreed but not yet implemented.

NOTE
 Last year's priority category is shown in brackets (otherwise, New Entry is noted).

ABBREVIATIONS

CA	Conservation Area
LB	Listed Building
LPA	Local Planning Authority
NP	National Park
RPG	Registered Park and Garden
SM	Scheduled Monument
UA	Unitary Authority
WHS	World Heritage Site



© Historic England

SITE NAME:	Westwood Park, Westwood / Doverdale / Droitwich Spa / Hampton Lovett / Ombersley
DESIGNATION:	Registered Park and Garden grade II, II LBs
CONDITION:	Generally unsatisfactory with major localised problems
VULNERABILITY:	High
TREND:	Stable
NEW ENTRY?:	No
OWNER TYPE:	Mixed, multiple owners
LIST ENTRY NUMBER:	1000899

Elements of a C17 garden and park associated with an imposing hunting lodge, later a house. Some garden and park changes and additions of C18 to early C20 date. The vast majority of the park is in intensive cultivation and stripped of parkland trees. There is some post-war development in the vicinity of the main house. Residential development and expansion of a business park affect setting, particularly to the north and east.

Contact: Jo McAllister 0117 975 0696

WYRE FOREST



© Historic England

SITE NAME:	Severn Bridge including Flanking Arches and Balustrade, Bewdley
DESIGNATION:	Listed Building grade I, CA
CONDITION:	Poor
OCCUPANCY:	N/A
PRIORITY CATEGORY:	C (C)
OWNER TYPE:	Local authority
LIST ENTRY NUMBER:	1100000

Bridge over the river Severn, 1798 by Thomas Telford. Mostly sandstone forming three arches over river, two towpath arches on south bank, 14 arches on north bank extending about 50 metres to south east; balustrades on river part of stone, cast iron on land. The stone balustrade is suffering extensive stone erosion as are the flanking piers. The cast iron is rusting badly. Traffic impact has damaged the north-east section of balustrade.

Contact: Chris Miners 0121 625 6835



© Historic England

SITE NAME:	Churchill Forge, Churchill Lane, Churchill, Churchill and Blakedown
DESIGNATION:	Scheduled Monument and Listed Buildings - 3 grade II, part in CA
CONDITION:	Very bad
OCCUPANCY:	Part occupied/part in use
PRIORITY CATEGORY:	B (A)
OWNER TYPE:	Private, multiple owners
LIST ENTRY NUMBER:	1005274 and 1348320; 1100650; 1100651

Early C19 hand forge building that made spades and shovels, comprising three brick buildings, two water wheels, a dam and large mill pond. The forge is still in working order and is managed by the Churchill Forge Trust. The designation for the site was reviewed 2016 and the buildings are now listed buildings only. The whole of the site is a scheduled monument. Funding has been secured to develop a business plan for the site and prepare a proposal for funding by the National Lottery Heritage Fund. Conservation works are currently ongoing to repair the spillway weir.

Contact: Neil Rimmington 0121 625 6856



© Historic England Archive

SITE NAME:	Ribbesford House, Ribbesford
DESIGNATION:	Listed Building grade II*, CA
CONDITION:	Very bad
OCCUPANCY:	Vacant/not in use
PRIORITY CATEGORY:	A (A)
OWNER TYPE:	Private
LIST ENTRY NUMBER:	1329928

Mid-C16 country house with late C17 and early C19 alterations. The building is largely unoccupied and its condition has deteriorated over many years with significant areas open to the elements. Part of the outbuilding collapsed in poor weather in 2017. Following its sale at auction in 2018 a series of emergency works are currently underway to provide safe access to survey, record and stabilise priority areas whilst a plan for more comprehensive works is developed.

Contact: Cristina Gardiner 0121 625 6850

PRIORITY CATEGORIES

- A** Immediate risk of further rapid deterioration or loss of fabric; no solution agreed.
- B** Immediate risk of further rapid deterioration or loss of fabric; solution agreed but not yet implemented.
- C** Slow decay; no solution agreed.
- D** Slow decay; solution agreed but not yet implemented.
- E** Under repair or in fair to good repair, but no user identified; or under threat of vacancy with no obvious new user (applicable only to buildings capable of beneficial use).
- F** Repair scheme in progress and (where applicable) end use or user identified; or functionally redundant buildings with new use agreed but not yet implemented.

NOTE
Last year's priority category is shown in brackets (otherwise, New Entry is noted).

ABBREVIATIONS

CA	Conservation Area
LB	Listed Building
LPA	Local Planning Authority
NP	National Park
RPG	Registered Park and Garden
SM	Scheduled Monument
UA	Unitary Authority
WHS	World Heritage Site



SITE NAME:	Church of St George, Coventry Street, Kidderminster
DESIGNATION:	Listed Place of Worship grade II*
CONDITION:	Poor
PRIORITY CATEGORY:	C (C)
OWNER TYPE:	Religious organisation
LIST ENTRY NUMBER:	1100088

Georgian Gothic church with elaborate gable buttresses and tower with turret and pinnacles, by Francis Goodwin, 1821-24. The roof was destroyed by fire in 1922 but rebuilt, and the church was remodelled by Giles Gilbert Scott in 1923-25. At the west end the roof from this work is now leaking at both side valley gutters.

Contact: Chris Miners 0117 975 1355

© Historic England

SITE NAME:	Gilgal, Stourport-on-Severn, East of Stourport Town Centre		
DESIGNATION:	Conservation Area, 4 LBs	NEW ENTRY?:	No
CONDITION:	Very bad	TREND:	Deteriorating significantly
VULNERABILITY:	Medium	CONTACT:	Peter Bassett (LPA) 01562 732928

SITE NAME:	Green Street, Kidderminster, Town centre		
DESIGNATION:	Conservation Area, 3 LBs	NEW ENTRY?:	No
CONDITION:	Poor	TREND:	Deteriorating
VULNERABILITY:	Low	CONTACT:	Peter Bassett (LPA) 01562 732928

SITE NAME:	Ribbesford, 2 miles south of Bewdley		
DESIGNATION:	Conservation Area, 7 LBs	NEW ENTRY?:	No
CONDITION:	Very bad	TREND:	Deteriorating
VULNERABILITY:	Medium	CONTACT:	Peter Bassett (LPA) 01562 732928

PRIORITY CATEGORIES

- A** Immediate risk of further rapid deterioration or loss of fabric; no solution agreed.
- B** Immediate risk of further rapid deterioration or loss of fabric; solution agreed but not yet implemented.
- C** Slow decay; no solution agreed.
- D** Slow decay; solution agreed but not yet implemented.
- E** Under repair or in fair to good repair, but no user identified; or under threat of vacancy with no obvious new user (applicable only to buildings capable of beneficial use).
- F** Repair scheme in progress and (where applicable) end use or user identified; or functionally redundant buildings with new use agreed but not yet implemented.

NOTE
Last year's priority category is shown in brackets (otherwise, New Entry is noted).

ABBREVIATIONS

CA	Conservation Area
LB	Listed Building
LPA	Local Planning Authority
NP	National Park
RPG	Registered Park and Garden
SM	Scheduled Monument
UA	Unitary Authority
WHS	World Heritage Site

This document is one in a series of publications produced as part of Historic England's national **Heritage at Risk** programme. More information about **Heritage at Risk** and other titles in the series can be found at [HistoricEngland.org.uk/har](https://www.historicengland.org.uk/har)

Heritage at Risk

Published October 2019

4th Floor, Cannon Bridge House

25 Dowgate Hill

London EC4R 2YA

© Copyright Historic England 2019

Product code: HE0011



Historic England

Midlands Register 2019