



ENGLISH HERITAGE

HERITAGE AT
RISK
REGISTER
2014

SOUTH WEST



ENGLISH HERITAGE

HERITAGE AT RISK

2014

SOUTH WEST



HERITAGE AT RISK

Heritage at Risk is our campaign to save listed buildings and important historic sites, places and landmarks from neglect or decay. At its heart is the Heritage at Risk Register, an online database containing details of each site known to be at risk. It is analysed and updated annually and this leaflet summarises the results.

Over the past year we have focused much of our effort on assessing listed Places of Worship, and visiting those considered to be in poor or very bad condition as a result of local reports. We now know that of the 14,775 listed places of worship in

England, 6% (887) are at risk and as such are included on this year's Register. These additions mean the overall number of sites on the Register has increased to 5,753. However, 575 sites have been removed from the 2013 Register, which includes one of our biggest achievements this year, the Walronds, Cullompton, Devon.

Andrew Vines, Planning and Conservation Director, South West

In the past year we have made considerable progress in reducing risks to heritage assets in the South West, removing 146 entries from the 2013 Heritage at Risk Register for positive reasons.

Grant funding remains the overwhelming means of removing assets from the Register. During the past year £1.2m in English Heritage grants was spent on 73 entries in the South West. However, the cost of reducing the risks to heritage assets still on the Register is substantially more than this. Therefore, working with partners will continue to be central to our strategy for reducing heritage at risk. Using this approach notable successes this year include the Walronds and the Trinity Arts Centre in Bristol, where relatively small amounts of English Heritage funding to produce feasibility studies enabled more substantial funds to be released for these projects by others, particularly the Heritage Lottery Fund.

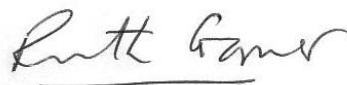
The majority of the entries removed from the Register are scheduled monuments. Funding from Natural England's Environmental Stewardship scheme achieved 69 of our 125 archaeological successes, particularly in rural environments. In addition, Environmental Stewardship funding for management plans and repair works has been responsible for both of the parks and gardens removals from the 2013 Register, at Kingston Maurward and St Giles' House, both in Dorset. We will continue to work closely with Natural England to try to sustain this level of success, through targeting the New Environmental Land Management Scheme which replaces Environmental Stewardship in 2015. English Heritage is commenting on the design of the successor scheme and we look forward

to seeing this also deliver similarly impressive solutions for rural monuments, designed landscapes and buildings at risk.

On-going assessment means that other sites continue to be added to the Register when they are identified as being at risk. Of the 181 additions to the Register this year, 125 are places of worship.

In contrast, 12 places of worship have been taken off the Register. This was achieved through the combined efforts of local congregations allied in most cases with grant funding. The former Repair Grants for Places of Worship scheme, administered by English Heritage and jointly funded with the Heritage Lottery Fund has greatly helped. This has been replaced by the Heritage Lottery Fund's Grants for Places of Worship (GPOW). The importance of the GPOW programme in addressing repair cannot be overstated. The Heritage at Risk team provides technical advice to assist the Heritage Lottery Fund in its management of GPOW grants.

The enthusiasm, dedication and commitment of owners, local communities, local authorities and funding providers all make a real difference. In the forthcoming year the Heritage at Risk team will continue to work with others to find sustainable futures for our most vulnerable heritage assets in the South West.



Ruth Garner,
Principal Adviser, Heritage at Risk

CHURCH OF ST THOMAS THE APOSTLE, EXETER

The grade I listed Church of St Thomas exemplifies all the problems of an urban church. Poor quality construction techniques and a lack of maintenance have led to the condition of the fabric becoming very bad. The roofs all need recovering and the plaster has had to be netted to prevent falling. English Heritage has been able to help out with an emergency repair grant. The parish is pursuing Heritage Lottery Fund funding to keep this important community building alive.

2014 SOUTH WEST REGISTER: SOUTH WEST

146 SITES REMOVED FROM THE 2013 REGISTER

£1.2m
73 SITES



WHAT'S ON THE HERITAGE AT RISK REGISTER?

47
CONSERVATION AREAS [4%]



NATIONAL AVERAGE

SOUTH WEST

IN THE SOUTH WEST THERE ARE...



40%



3%

158

BUILDINGS & STRUCTURES



60%



5.6%

163

PLACES OF WORSHIP



15.2%

18.8%

1,317
SCHEDULED MONUMENTS



5.7%



5.4%

16
PARKS & GARDENS

...ON THE REGISTER



THE WALRONDS, 6 FORE STREET, CULLOMPTON, DEVON

BACKGROUND AND HISTORY:

The Walronds is a grade I listed early 17th century town house whose interior contains features of exceptional importance such as ornamental plasterwork, panelling and fireplaces. It fell into decline in the later 20th century and was added to English Heritage's Buildings at Risk Register in 2005. The Cullompton Walronds Preservation Trust (CWPT) was set up in 1997 and began efforts to find a new use for the building. At this time the building was in residential use, having been subdivided into two units, both in private ownership. The Trust acquired the ownership of the whole of the building in December 2005. The Trust approached a number of different organisations in trying to secure the building's future before the Vivat Trust became actively involved in 2007, and a viable solution emerged. The successful scheme incorporates a Vivat Trust holiday flat

on the upper floors and community use of the building on the ground floor.

IS IT AT RISK?

The Walronds is no longer at risk. It was on the Heritage at Risk Register between 2005 and 2013.

The CWPT has shown exceptional persistence despite numerous funding setbacks and complications during the life of the project. It involved a highly complex funding package from a wide range of sources including an English Heritage grant of £579,000 and a Heritage Lottery Fund grant of £2million. An exceptional group of conservation specialists, most of whom are based in the South West, have been involved in the execution of the works. Throughout the exemplary repair project, the CWPT have championed educational access to the building allowing a wide appreciation of the range of craft skills required for its successful completion.

WHAT'S THE CURRENT SITUATION?

The project was completed in spring 2014, and the opening ceremony took place in June 2014.

The completion of the project has helped raise the profile of Cullompton town centre and is a key milestone in its regeneration. The repair of the Walronds will help to improve the condition of the Cullompton Conservation Area, which is itself at risk.

The project has coincided with the advent of a Town Team created to boost the economic fortunes of the town centre and the preparation of a Neighbourhood Plan. These community initiatives are now looking to embrace the town's heritage in future schemes.

HELP HISTORIC BUILDINGS

Historic buildings are irreplaceable; they give us our sense of place and contribute to our quality of life. These precious buildings need to be looked after for future generations, but how do we know what needs our help the most? English Heritage is encouraging community groups, volunteers, building owners and local authorities across the country to come together to record the condition of grade II listed buildings in their area. Volunteers will visit a selection of grade II buildings local to them and answer questions, in the form of a survey, about the condition of the building. This information will be collected together and shared with local planning authorities to help identify those grade II buildings most at risk. Visit www.english-heritage.org.uk/help/historicbuildings to find out more.

FOR MORE INFORMATION CONTACT:

Ruth Garner
English Heritage
South West
29 Queen Square
Bristol
BS1 4ND

Telephone: 0117 975 0700

Email: southwest@english-heritage.org.uk



WARBSTOW BURY CAMP, CORNWALL

BACKGROUND AND HISTORY:

This large, well preserved hillfort is located on a high commanding spur at the head of two tributaries to the River Ottery. The hillfort is defined by two massive concentric and widely spaced ramparts, enclosing an area of approximately 7.5 hectares. Near the centre is a long low mound, possibly a medieval pillow mound (an earth mound used for keeping rabbits), known as the Giant's Grave.

25 years ago the monument was purchased by the former North Cornwall District Council. Scrub clearance and some realignment of



fencing to prevent sheep erosion.

IS IT AT RISK?

The monument was first included on the Heritage at Risk Register in 2011. Inappropriate grazing patterns had led to the development of heavy scrub growth on the rampart and bracken growth had increased massively, causing the condition of the interior of the hillfort to deteriorate. Animals trampling around a water trough set too close to the ramparts were also causing erosion.

WHAT'S THE CURRENT SITUATION?

In 2012, Warbstow Bury entered into a Higher Level Stewardship

(HLS) agreement with Natural England to fund improved management of the hillfort. As a result, the environmental group The Conservation Volunteers have recently started work to restore the monument. Gorse has been cleared from the ramparts and livestock levels adjusted to reduce the threat of animal erosion. A section of fence has been moved out from the edge of the monument. This provides space for visitors to move around the site without walking on the earthworks. Bracken spraying took place in July 2013 to reduce damage caused by roots. Hard work still remains to be done, but the risk is already much reduced. With continued good progress, it is hoped that the site will soon be removed from the Heritage at Risk Register. After ten years in HLS, scrub and bracken levels should be reduced to a mere 10%. Carefully monitored and adjusted grazing will keep these invasive plants in check while at the same time ensuring there is no erosion to the earthworks.

Find out what's at risk by searching or downloading the online Heritage at Risk Register at www.english-heritage.org.uk/har

If you would like this document in a different format, please contact our customer services department on telephone: 0870 333 1181 fax: 01793 414926 textphone: 01793 414878 email: customers@english-heritage.org.uk

THE REGISTER

Content and criteria

DESIGNATION

Definition

All the historic environment matters but there are some elements which warrant extra protection through the planning system. These are included in the National Heritage List for England (NHLE), an online searchable database of designated assets (<http://list.english-heritage.org.uk>). Since 1882, when the first Act protecting ancient monuments and archaeological remains was passed, government has been developing the designation system. Listing, which is applied to buildings, emerged from the post-Blitz 1940s planning acts. There are now nearly 400,000 designated assets on the NHLE including listed buildings, scheduled monuments, registered parks and gardens, registered battlefields and protected wreck sites.

English Heritage, as the government's expert adviser, is responsible for making recommendations – but it is still the Secretary of State at the Department for Culture Media and Sport who makes the decisions on whether an asset is designated. Understanding and appreciation develop constantly, which makes keeping the designation base up-to-date a never-ending challenge.

While responding to threat-driven cases, we increasingly seek to work strategically through the National Heritage Protection Plan. Recent developments have seen a greater striving for openness and transparency in the process of designating a site, and better communication of what makes something special.

Alongside the nationally designated assets found on the National Heritage List for England are locally designated assets. Best known are conservation areas, but local authorities can also create lists of locally valued assets. Most archaeological sites of significance are not scheduled, but rely on local identification and management for their protection.

LISTED BUILDINGS

Listing is by far the most commonly encountered type of designation. A listed building (or structure) is one that has been designated as being of special architectural or historic interest. The older and rarer a building is, the more likely it is to be listed. Buildings less than 30 years old are listed only if they are of outstanding quality and under threat.

Listed buildings are graded I, II* and II. Grade I buildings are of outstanding interest, and II* are particularly important buildings of more than special interest; together they amount to 8% of all listed buildings. The remaining 92% are of special interest and are listed grade II.

There are almost 376,000 listed entries on the statutory list of buildings of special architectural or historic interest. Entries on the statutory list sometimes group together a number of separate buildings: a terrace will be counted as one entry, rather than as separate units. Entries on this Register reflect how buildings are grouped and recorded on the statutory list.

Structures can occasionally be dual designated (both listed as buildings and scheduled as monuments). In such cases, scheduling controls take precedence.

SCHEDULED MONUMENTS

Scheduled monuments include single archaeological sites and complex archaeological landscapes. 19,833 examples have been designated because of their national importance. Scheduled monuments are not graded. They cover human activity from the prehistoric era, such as burial mounds, to 20th century military and industrial remains. For the millennia before written history, archaeology is the only testament to innumerable generations of people of whom there is no other record.

The later 20th century saw unprecedented changes to the landscape. As a result, types of historic site that once were commonplace began to become rare. Those that survive often represent just small islands of what once characterised broad sweeps of our towns and countryside. Although protected by law, scheduled monuments are still at risk from a wide range of processes and intense pressures outside of the planning system. These include damage from cultivation, forestry and – often most seriously of all – wholly natural processes such as scrub growth, animal burrowing and erosion.

REGISTERED PARKS AND GARDENS

There are 1,628 designed landscapes on the current English Heritage *Register of Historic Parks and Gardens of Special Historic Interest*. These registered landscapes are graded I, II* or II, and include private gardens, public parks and cemeteries, rural parkland and other green spaces. They are valued for their design and cultural importance, and are distinct from natural heritage designations.

Inclusion on the English Heritage *Register of Historic Parks and Gardens* brings no additional statutory controls,

but there is a clear presumption in favour of upholding their significance in government planning guidance. Local authorities are required to consult English Heritage on applications affecting sites registered as grade I or II* and the Garden History Society on sites of all grades. The setting of other designated heritage assets can also protect registered landscapes.

REGISTERED BATTLEFIELDS

English Heritage's *Register of Historic Battlefields* was set up in 1995, and is our youngest category of designation. Its aim is to protect and promote those sites where history was made through conflict. They range from the Battle of Maldon (991) to Sedgemoor (1685); almost half date from the period of the civil wars in the mid-17th century. These special places, where thousands were often killed, deserve our recognition and respect. Recently, additions have been made to the *Register of Historic Battlefields* for the first time since its creation. There are now 46 registered battlefields.

Protection is needed to prevent encroachment through inappropriate development, or insensitive (and damaging) metal detecting, which can permanently alter the archaeological record. As with registered parks and gardens, there is a clear presumption in favour of protecting registered battlefields in Government planning policy.

PROTECTED WRECK SITES

England's 49 protected wreck sites represent a tiny proportion of the 33,000 or so pre-1945 wrecks and recorded casualties that are known to lie in the territorial waters. Wreck sites can be of importance for different reasons: the distinctive design or construction of a ship, the story it can tell about its past, its association with notable people or events and its cargo. The Protection of Wrecks Act 1973 empowers the appropriate Secretary of State to designate a restricted area around a vessel to protect it or its contents from unauthorised interference, and English Heritage administers the attendant licensing scheme for divers seeking access.

CONSERVATION AREAS

Conservation areas are designated by local authorities and are areas of particular architectural or historic interest, the character or appearance of which it is desirable to preserve or enhance. For more than 40 years conservation areas have proved a highly effective mechanism for managing change on an area-wide basis. There are currently 9,848 conservation areas in England including town and city centres, suburbs, industrial areas, rural landscapes, cemeteries and residential areas. They form the historic backcloth to national and local life and are a crucial component of local identity and community cohesion.

Criteria for inclusion on the Register

RISK ASSESSMENTS

A risk assessment of a heritage asset is based on the nature of the site. Building or structure assessments, for instance, include listed buildings (but not listed places of worship) and structural scheduled monuments; archaeology assessments cover earthworks and buried archaeology.

BUILDINGS AND STRUCTURES

Buildings or structures (not in use as public places of worship) considered for inclusion on this Register must be listed grade I or II*, (or grade II in London) or be a structural scheduled monument with upstanding masonry remains. Buildings or structures are assessed for inclusion on the basis of condition and, where applicable, occupancy (or use) reflecting the fact that a building which is occupied is generally less vulnerable than one that is not.

Occupancy (or use) is noted as 'vacant', 'part occupied', 'occupied', 'not applicable', or occasionally, 'unknown'. Many structures fall into the 'not applicable' category as they can be ruins, walls, gates, headstones or boundary stones.

Condition is noted as 'very bad', 'poor', 'fair' or 'good'. The condition of buildings or structures on the Register typically ranges from very bad to poor, fair and (occasionally) good reflecting the fact that some buildings or structures capable of use are vulnerable to becoming at risk because they are empty, under-used or face redundancy without a new use to secure their future. Assessing vulnerability in the case of buildings in fair condition necessarily involves judgement and discretion. A few buildings on the Register are in good condition, having been repaired or mothballed, but a new use or owner is still to be secured.

Buildings or structures are removed from the Register when they are fully repaired/consolidated, and their future secured through either occupation and use, or through the adoption of appropriate management.

PLACES OF WORSHIP

Places of worship considered for inclusion on this Register must be listed grade I, II* or II and be used as a public place of worship at least six times a year.

Places of worship are assessed on the basis of condition only. If the place of worship is in very bad or poor condition it is added to the Register.

English Heritage has visited and assessed listed places of worship considered to be in poor or very bad condition according to local assessments. Those that are identified as at risk are included on the Register.

Once on the Register, places of worship can move through the condition categories (e.g. from very bad to poor, to fair, even good) as repairs are implemented and the condition improves, until they are fully repaired and can be removed from the Register.

ARCHAEOLOGY

Archaeology assessments cover earthworks and buried archaeology. The archaeological sites on this Register have been identified as being at risk because of their condition and vulnerability, the trend in their condition, and their likely future vulnerability. A site's condition is expressed in terms of the scale and severity of adverse effects on it, ranging from those with 'extensive significant problems' to others that have only 'minor localised problems'.

Archaeological entries are removed from the Register once sufficient progress has been made to address identified issues, demonstrating a significant reduction in the level of risk.

PARKS AND GARDENS

The assessment of parks and gardens starts with an appraisal of the condition and vulnerability of each registered landscape. Steps being taken by owners to address problems are also taken into consideration.

Parks and gardens assessed as being at risk are typically affected by development and neglect. They have frequently been altered by development or are faced with major change. The original function of these landscapes has often changed; and divided ownership often results in the loss of the cohesive conservation of the historic designs.

Park and garden entries are removed from the Register once plans are put in place to address issues and positive progress is being made.

BATTLEFIELDS

Battlefields deemed to be at risk of loss of historic significance are included on this Register.

The identified risks and threats come from development pressure - for example, because they lie on urban fringes or are subject to development pressures within the site; arable cultivation, and unregulated metal-detecting. One major impact or a combination of factors can be enough to raise the risk of a particular site.

Battlefields are removed from the Register when either actual damaging activities are reversed or managed, or threats recede due to effective management planning.

WRECK SITES

English Heritage has audited all designated wreck sites to identify those most at risk based on their current condition, vulnerability and the way they are being managed. Wrecks are vulnerable to both environmental and human impacts. Risks that contribute to inclusion on the Register range from unauthorised access to erosion and fishing damage.

The monitoring process ensures that the significance of the site is identified and maintained.

In spite of the inherent difficulties in caring for this type of site, careful management must be maintained.

Wrecks are removed from the Register once an appropriate management and monitoring regime is operational.

CONSERVATION AREAS

English Heritage has asked every local authority in England to complete (and update as appropriate) a survey of its conservation areas, highlighting current condition, threats and trends. Conservation areas that are deteriorating, or are in very bad or poor condition and are not expected to change significantly in the next three years, are defined as being at risk.

The methodology for assessing conservation areas at risk has been refined since the first survey in 2008/2009. The information collated provides a detailed assessment of each conservation area and an overall category for condition, vulnerability and trend is included for each conservation area on this Register. Conservation areas identified as at risk in 2009, but not reassessed since using the revised methodology, are included on the Register but with limited information.

Conservation areas are removed from the Register once plans have been put in place to address the issues that led to the conservation area being at risk, and once positive progress is being made.

Reducing the risks

English Heritage is working to secure a reduction in the number of heritage sites at risk as part of our contribution to the National Heritage Protection Plan (2011-2015). We have set ourselves a target to remove 25% of entries (1,137) published on the 2010 Register by 2015. Despite the challenge, given the number of entries on the Register and the different kinds of risk they face, excellent progress is being made.

The published Heritage at Risk National Strategy (www.english-heritage.org.uk/publications/eh-har-strategy-2011-15) sets out how this will be delivered through our dedicated Heritage at Risk teams in each local office. Key objectives of the strategy are to understand what factors lead to heritage sites becoming at risk, what most influences their removal from the Register, and to achieve this through partnership, stimulating economic regeneration and growth, and maximising the benefit of our expertise and resources.

Whilst each type of heritage asset and individual site will require its own approach and solution, there are some general approaches that are relevant to all 'at risk' assets. Resolving cases requires working in close partnership with owners, local planning authorities and a wide variety of other relevant organisations. The provision of clear advice and understanding are essential.

Maintenance and where appropriate, occupation are key to preventing heritage assets becoming at risk, whilst maintenance of those already at risk will prevent them from decaying further. Without maintenance, the cost of repair and consolidation escalates, the challenge for owners and occupiers increases, and the scope for affordable solutions declines.

English Heritage provides a wide range of published guidance on reducing the risks, including: new uses for heritage assets, finding partners and funding, and on enforcing urgent works and repairs, on our website: www.english-heritage.org.uk or the Historic Environment Local Management (HELM) website: www.helm.org.uk. Key publications and guidance are listed on pages XIV-XV.

Historic Environment Records and local heritage at risk registers, maintained by local authorities, are repositories of information on local historic assets. They underpin the work of local authority historic environment services and can help improve the protection, conservation and management of heritage assets.

BUILDINGS AND STRUCTURES

Our nine local teams can help existing and potential owners, developers and local authorities with the assessment of risk and the identification of appropriate programmes of repair. They can advise on the benefits of additional survey and assessment, help with feasibility studies and with brokering solutions. In particularly difficult cases they can draw on the additional expertise of our national advisers specialising in structural engineering, quantity surveying, development economics, enforcement and planning law. We can help with access to funding as we work closely with grant providers including the Heritage Lottery Fund and Natural England. Our own principal grant stream for buildings and structures is the Historic Buildings, Monuments and Designed Landscapes (HBMDL) grant but Section 17 Management Agreements can also be used to tackle risk to scheduled monuments. More information on funding can be found at www.english-heritage.org.uk/professional/funding.

We know from our own Register how useful it is in managing risk, prioritising action and engaging partners. We are therefore working with local authorities and voluntary groups to enable them to compile local heritage at risk registers and develop strategies for tackling buildings in poor condition. These strategies should include the use of enforcement powers. Our Heritage at Risk Legal Adviser can support local authorities considering enforcement action and we have published guidance at www.english-heritage.org.uk/publications/stoppingtherot. In certain circumstances we can also provide grant aid to underwrite the cost of serving Urgent Works and Repairs Notices.

Building preservation trusts (BPTs) offer a tried and tested way of saving buildings at risk. We have close links with the Architectural Heritage Fund and fund their regional support officers to work across the county. They help BPTs and other not-for-profit organisations access funding, carry out feasibility studies and develop solutions for buildings at risk. For more information on support officers and BPTs visit www.ahfund.org.uk and www.ukapt.org.uk. Guidance and case studies can be found at www.english-heritage.org.uk/publications/pillars-of-the-community.

English Heritage also funds an Industrial Heritage Support Officer to work with groups running industrial heritage sites. For more information please visit www.industrialheritagesupport.wordpress.com.

PLACES OF WORSHIP

Regular maintenance helps to keep all buildings in good condition but those suffering major problems need repairs to minimise the risks to both the structure and the contents. Keeping drains and gutters clear so that water is taken away from the building efficiently is the most important thing congregations can do as this stops small problems developing into unnecessary crises. The overflowing gutter soon soaks the wall beneath, rots the roof timbers behind it and makes the whole building vulnerable.

In some areas congregations group together to engage reputable contractors at competitive rates to clear gutters and rainwater goods. Such co-operation enables them to get good quality work carried out at reasonable prices by firms that understand historic buildings. The Maintenance Co-operatives project run by the Society for the Protection of Ancient Buildings will further help to connect, inform and empower those people who look after places of worship.

The Heritage Lottery Fund runs the new Grants for Places of Worship scheme. The main focus of the scheme is fabric repairs but it also provides funds for modest changes to enhance community use of the building. English Heritage's architects and surveyors, based in our local Heritage at Risk teams, provide technical advice to the Heritage Lottery Fund on fabric repairs to ensure appropriate conservation standards are met.

The Government's Listed Places of Worship scheme, enabling the reclaiming of VAT on eligible repairs, maintenance and authorised alterations, is available to all listed places of worship, whether they have obtained grants or are funding work themselves. Local and national charities also offer grants.

English Heritage supports congregations wanting to keep their places of worship in use and recognises the need for appropriate new facilities such as kitchens and toilets that are sensitive to the building's special character. *New Work in Historic Places of Worship* (published 2012) helps congregations understand how changes can be achieved.

A network of support officers, employed locally but part-funded by English Heritage, offers direct advice and encouragement to congregations. Projects to effect repairs and develop necessary new facilities for both the community and visitors are breathing a new lease of life into these treasured parts of our heritage.

ARCHAEOLOGY

The excellent progress which is being made with reducing the number of scheduled monuments on the Register continues to demonstrate the value which owners and land managers are placing upon the positive management of archaeological sites. The large majority (84%) of the 19,832 scheduled

monuments in England (in 2013) are on land classified as agricultural. Effective information sharing with Natural England and Defra is therefore of great importance for prioritising management action and for targeting agri-environment grant schemes to best effect. This will be especially important with the New Environmental Land Management Scheme (NELMS) which commences in 2015. Natural England now shares our corporate target of removing 25% of the scheduled monuments on the 2010 Register by 2015. We also continue to work closely with the Heritage Lottery Fund to identify the nationally important monuments deserving of grant-aid for enhanced conservation, presentation and access projects.

Loss and damage as a consequence of arable cultivation remains the greatest source of risk to scheduled monuments on the Register. Reporting in late 2013, however, the Conservation of Scheduled Monuments in Cultivation (COSMIC) project has provided updated risk assessments for 1587 sites on the Register, and features bespoke prescriptions for reducing the risks from cultivation damage. In some cases, the COSMIC mitigation recommendations have already been acted upon by our local teams, resulting in a significant number of removals from the 2013 Register.

Analysis of entries on the Register shows that unmanaged woodland, tree, scrub and bracken growth is one of the most widespread causes of long-term damage to both urban and rural archaeological sites - even if the effects are not as visible or as immediately destructive as other processes. In most cases simple, low cost but regular maintenance is the key, the delivery of which will always be reliant upon the help and goodwill of landowners.

PARKS AND GARDENS

Although a statutory list, the *Register of Historic Parks and Gardens of Special Historic Interest in England* in itself brings no additional statutory powers, it instead works through the development control system to provide a valuable tool for the protection of the sites it includes. The Government's *National Planning Policy Framework* (NPPF) stresses the desirability of sustaining and enhancing the significance of all heritage assets and finding viable uses consistent with their conservation. The NPPF states that great weight must be given to the conservation of sites included on the *Register of Historic Parks and Gardens of Special Historic Interest* and that substantial harm or loss of such features can only be justified in exceptional cases.

A great many historic parks and gardens are either privately owned or in trust. In addition, local authorities are responsible for nearly all the public parks and cemeteries in our towns and cities. Registered parks and gardens are typically large, complex heritage assets, many in multiple ownership, and it can take years to identify and implement solutions to reduce the risks to parks and gardens.

To help reduce the risks, English Heritage encourages and works with owners to develop conservation management strategies. Landscape architects working in our Heritage at Risk teams can help tailor conservation management plans and funding packages for individual landscape features or whole sites. We work with partners, such as Natural England and the Heritage Lottery Fund, to help source funding to secure sustainable futures for parks and gardens at risk.

Further information and conservation guidance for parks, gardens and designed landscapes is available at: www.english-heritage.org.uk/professional/advice/advice-by-topic/parks-and-gardens.

BATTLEFIELDS

As with registered parks and gardens, the *Register of Historic Battlefields* brings no additional statutory controls to registered battlefields, but the *National Planning Policy Framework* makes it clear that registered battlefields are of equal significance to scheduled monuments, buildings listed grade I and II* registered parks and gardens and protected wreck sites. Therefore, the positive conservation and management of registered battlefields is a core element of current heritage legislation.

English Heritage continues to work with owners to develop management plans for registered battlefields and, in appropriate cases, contribute towards the cost of management plans. We work to develop positive landscape strategies with owners and partners such as Defra through Environmental Stewardship schemes. In some circumstances, we may encourage the conversion from arable to pasture of especially sensitive locations to protect battlefield archaeology from the effects of ploughing and as part of a wider drive to prevent unauthorised or damaging metal-detecting.

English Heritage also continues to encourage greater access to battlefields and improve their amenity value and visitors' understanding of the impact these historic events had on our development as a nation.

Local authorities can also invite comments from the Battlefields Trust on planning applications affecting the setting of registered battlefield sites.

WRECK SITES

At the strategic level, the major sources of risk to protected wreck sites have been identified. In terms of high-priority sites, practical requirements have also been implemented through conservation management plans and appropriate intervention.

Risks to protected historic wreck sites can often be reduced through education, provision of marker buoys, or planning policies that take full account of their national importance. However, some sites require

significant resources to stabilise their condition or to carry out detailed archaeological assessments of their conservation requirements. Although English Heritage has statutory power to allocate funds to promote the preservation and maintenance of protected wreck sites, its financial resources can solve only a small proportion of the problems.

In spite of the inherent difficulties with caring for this type of site, careful management must be maintained if we are to avoid the loss of wreck sites. It is therefore close co-operation between the owners of protected wreck sites (where known), authorised divers and all organisations charged with care for the marine and coastal environment, that will make the real difference to their long-term survival.

Practical advice on the management of historic wreck sites, whether at the coast-edge or under water, is available from English Heritage (maritime@english-heritage.org.uk) and from www.helm.org.uk

CONSERVATION AREAS

The risks to conservation areas are difficult to address as these designated areas can constitute large areas of land; they include streets, spaces, archaeology and trees as well as buildings and structures and therefore involve many different owners and methods of management. Looking after conservation areas is a responsibility shared by those of us who own homes and businesses within them as well as those of us whose job it is to manage them or make decisions about their future.

The Conservation Areas Survey, completed by local authorities, provides us with an understanding of what is particularly affecting the character and appearance of conservation areas: what is working well or what is putting them at risk. Strong planning policies, guidance and a clear management strategy for individual conservation areas, backed up by effective enforcement, are all critical in managing change in these areas. This is, however, extremely difficult at a time when local authorities across the country are reducing their staff numbers. Armed with the information provided by conservation area surveys, we, local authorities and other partners will have the evidence to direct resources much more accurately towards those conservation areas at greatest risk.

There are opportunities for members of the local community to get involved with protecting and enhancing their conservation area, either individually or through groups. Some local groups have helped to prepare character appraisals and management plans for conservation areas whilst others have carried out their own assessments to identify management issues. Further information on how you can get involved is available at: www.english-heritage.org.uk/caring/get-involved/improve-your-neighbourhood.

Key statistics

BUILDINGS AND STRUCTURES

- Nationally, 4.0% of grade I and II* listed buildings (excluding places of worship) are on the Register. In the South West the percentage is 3.0% (158 listed secular buildings).
- 4 building or structure entries have been removed from the 2013 South West Register because their futures have been secured, and 7 have been added.
- 58.2% of buildings or structures (107) on the South West baseline 1999 Register have been removed because their futures have been secured, compared with the national figure of 59.4%.

PLACES OF WORSHIP

- Nationally, 6.0% of listed places of worship are on the Register. In the South West, 5.6% (163) are on the Register.
- 12 places of worship have been removed from the South West Register following repair work, and 125 have been added.

ARCHAEOLOGY

- 3,012 (15.2%) of England's 19,833 scheduled monuments are on the Register. 1,317 (18.8%) of the South West's 7,010 scheduled monuments are on the Register.
- 125 archaeology entries have been removed from the 2013 South West Register for positive reasons, and 46 have been added.
- 21.2% of archaeology entries (301) on the South West baseline 2009 Register have been removed for positive reasons, compared with the national figure of 29.2%.

- Nationally, damage from arable cultivation is the greatest cause of risk affecting 43% of archaeological entries on the Register. In the South West the proportion is 36%. The risk to 33% of entries on the South West Register is from unrestricted plant, scrub and tree growth.

PARKS AND GARDENS

- 93 (5.7%) of England's 1,628 registered parks and gardens are on the Register. Of the 297 registered parks and gardens in the South West, 16 (5.4%) are on the Register.
- 2 park and garden entries have been removed from the 2013 South West Register for positive reasons.

BATTLEFIELDS

- Of the 46 registered battlefields in England, 6 (13.0%) are on the Register. Of the 10 registered battlefields in the South West, 1 is on the Register.

WRECK SITES

- Of the 49 protected wreck sites around England's coast, 4 (8.2%) are on the Register. None of the South West's 24 protected wreck sites are on the Register.

CONSERVATION AREAS

- 8,206 of England's 9,848 conservation areas have been surveyed by local authorities and 497 (6.1%) are on the Register. Of the 1,566 conservation areas in the South West, 1,174 have been surveyed and 47 (4.0%) are on the Register.
- 3 conservation areas have been removed from the 2013 South West Register for positive reasons, and 2 have been added.

ENGLISH HERITAGE FUNDING

- £1.2 million in grant was spent on 74 entries on the South West Register during 2013/14.

Risk assessments of heritage assets are based on the nature of the site. Building and structure assessments include listed buildings (excluding listed places of worship) and structural scheduled monuments; archaeology assessments cover earthworks and buried archaeology.

Publications and guidance

English Heritage has produced the following publications relating to heritage at risk, including:

Assessment of Heritage at Risk from Environmental Threat: Key Message (2013)

Buildings at Risk: a New Strategy (1998)

Caring for Places of Worship 2010 (2010) – a report on the condition of England's listed places of worship and the needs of the congregations

COSMIC 3 – Grappling with a 140-Year-Old Conservation Problem (2014) – English Heritage Research News 21, available online

Counting our Heritage: a Heritage at Risk Survey for High Peak Staffordshire Moorlands by Community Volunteers (2013)

English Heritage's Heritage at Risk National Strategy (2011-2015) (2012)

Heritage at Risk 2010 – report (2010)

Heritage at Risk: Conservation Areas (2009)

Heritage at Risk 2014 – national summary leaflet and regional summary leaflets for: East Midlands, East of England, London, North East, North West, South East, South West, West Midlands, and Yorkshire

Heritage at Risk Register 2014 – detailed listings for: East Midlands, East of England, London, North East, North West, South East, South West, West Midlands, and Yorkshire can be downloaded from our website or viewed on an interactive database: www.english-heritage.org.uk/risk

Monuments at Risk (2008) – summary of scheduled monuments at risk for: East Midlands, East of England, London, North East, North West, South East, South West, West Midlands, and Yorkshire

The Monuments at Risk initiative 2003-08 (2010)

Protected Wreck Sites at Risk: A Risk Management Handbook (2007)

Saving London: 20 Years of Heritage at Risk in the Capital (2010)

Stopping the Rot: A Guide to Enforcement Action to Save Historic Buildings (2011)

Vacant Historic Buildings: An Owner's Guide to Temporary Uses, Maintenance and Mothballing (2011)

HERITAGE AT RISK ON THE WEB

To find out more about the Heritage at Risk programme visit www.english-heritage.org.uk/risk where you will find an interactive database providing detailed information on all heritage sites at risk nationally.

Details of all nationally designated historic places in England are available in one place on the National Heritage List for England online database: <http://list.english-heritage.org.uk>.

For further information about the different classes of designated heritage assets, including listed buildings, scheduled monuments, registered parks and gardens, registered battlefields and protected wreck sites visit the Heritage Protection section of our website www.english-heritage.org.uk/professional/protection.

CONSERVATION POLICIES AND GUIDANCE

The following publications are among the numerous guidance documents available on our website: www.english-heritage.org.uk/publications and www.english-heritage.org.uk/helm

Caring for Historic Graveyard and Cemetery Monuments (2011)

Caring for Our Shipwreck Heritage: Guidelines on the First Aid Treatment and Conservation Management of Finds Recovered from Designated Wreck Sites Resulting from Licensed Investigations (2012)

Caring for Places of Worship (2010) – a practical booklet for everyone involved in caring for England's listed places of worship

Constructive Conservation in Practice (2008)

Constructive Conservation: Sustainable Growth for Historic Places (2013)

Conservation Principles, Policies and Guidance for the Sustainable Management of the Historic Environment (2008)

The Conservation, Repair and Management of War Memorials (2014)

Creativity and Care: New Works in English Cathedrals (2009)

The Disposal of Historic Buildings: Guidance Note for Government Departments and Non-Departmental Public Bodies (2010)

Enabling Development and the Conservation of Significant Places (2008)

Farming the Historic Landscape: Caring for Archaeological sites on Arable Land (2004)

Farming the Historic Landscape: Caring for Archaeological Sites in Grassland (2004)

Guidance notes and application forms for grants to local authorities:

- *Grants to Local Authorities to Underwrite Urgent Works Notices* (1998)
- *Acquisition Grants to Local Authorities to Underwrite Repairs Notices* (1998)
- *Grants for Historic Buildings, Monuments and Designed Landscapes* (2004)

Heritage Crime Prevention: A guide for Owners, Tenants and Managers of Heritage Assets (2013)

Heritage Crime Risk: Quick Assessment Tool (2013)

Heritage Works: the use of Historic Buildings in Regeneration (2013)

Managing Local Authority Heritage Assets: Some Guiding Principles for Decision Makers (2003)

New Uses for Former Places of Worship (2010)

New Work in Historic Places of Worship (2012)

Options for the Disposal of Redundant Churches and Other Places of Worship (2010)

Paradise Preserved: An Introduction to the Assessment, Evaluation, Conservation and Management of Historic Cemeteries (2002)

Pillars of the Community: the transfer of local authority heritage assets (2014)

Practical Building Conservation – revised ten-part series: Glass & Glazing; Metals, Mortars, Renders & Plasters; Stone; Timber; Building Environment; Concrete; Conservation Basics; Earth, Brick & Terracotta; Roofing (2012–2014)

Scheduled Monument Consent: A Guide for Owners and Occupiers (2009)

Shared Interest: Celebrating Investment in the Historic Environment (2006)

Theft of Metal from Church Buildings (2011)

Understanding Place: Conservation Area Designation, Appraisal and Management (2011)

Valuing Places: Good Practice in Conservation Areas (2011)

If you would like further information about any of these publications, please contact:

English Heritage Customer Services Department
PO Box 569, Swindon SN2 2YP
Telephone: 0870 333 1181
Fax: 01793 414926
Email: customers@english-heritage.org.uk

Key to the entries

This Register includes the following risk assessment types

- Building or structure
(grade I and II* listed buildings and structural scheduled monuments)
- Place of worship
(grade I, II* and II listed buildings)
- Archaeology
(scheduled monuments – earthworks and buried archaeology)
- Park and garden
(Registered parks and gardens)
- Battlefield
(Registered battlefields)
- Conservation area
(Conservation areas)

ORDER

Entries are grouped and ordered alphabetically, first by County (dark grey bands) or Unitary Authority (light grey bands), and then by Local Planning Authority (National Park/Unitary Authority/District or Borough).

A blank band denotes the end of a county and the beginning of a unitary authority.

Sites that straddle more than one local planning authority are included under the lead authority.

Within each planning authority, entries are grouped by risk assessment type in the following order:

- Buildings or structures
- Places of worship
- Archaeology
- Parks and gardens
- Battlefields
- Conservation areas

Within each risk assessment type, entries are ordered alphabetically by parish, locality and street/site name (except for conservation areas which are ordered by site name only).

DESIGNATION

The principal designation is noted for each entry and includes:

- Listed Building (LB) grade I or II*
- Listed Place of Worship grade I, II* or II
- Scheduled Monument (SM)
- Registered Park and Garden (RPG) grade I, II* or II
- Registered Battlefield
- Conservation Area (CA)

Other designations that apply to the designated site, including location within a World Heritage Site (WHS), are also noted.

If an entry is dual designated (both listed and scheduled), 'and' rather than a comma is used (eg 'Scheduled Monument and Listed Building grade I'). If a scheduled monument entry is dual designated with a number of listed buildings, each is separated by a semicolon.

The National Heritage List Entry Number is included for all entries (except conservation areas). If a site is dual designated, all relevant List Entry Numbers are noted.

CONDITION

For buildings (including places of worship), condition is graded as: 'very bad', 'poor', 'fair' and 'good'.

For sites that cover areas (scheduled monuments (archaeology assessments), parks and gardens and battlefields) one overall condition category is recorded. The category may relate only to the part of the site or monument that is at risk and not the whole site:

- extensive significant problems
- generally unsatisfactory with major localised problems
- generally satisfactory but with significant localised problems
- generally satisfactory but with minor localised problems
- optimal
- unknown (noted for a number of scheduled monuments that are below-ground and where their condition cannot be established).

For conservation areas, condition is categorised as: 'very bad', 'poor', 'fair' and 'optimal'.

If a site has suffered from heritage crime it is noted in the summary. Heritage crime is defined as any offence which harms the heritage asset or its setting and includes arson, graffiti, lead theft and vandalism.

OCCUPANCY/USE

For buildings (excluding places of worship) that can be occupied or have a use, the main vulnerability is vacancy or under-use. Occupancy (or use) is noted as follows:

- vacant
- part occupied
- occupied
- unknown
- not applicable

VULNERABILITY

Principal vulnerability is noted for archaeology assessments and may relate only to the part of the site that is at risk, and include:

- animal burrowing
- arable ploughing
- coastal erosion
- collapse
- deterioration – in need of management
- scrub/tree growth
- visitor erosion

For parks and gardens, battlefields and conservation areas, vulnerability is noted as high, medium or low.

PRIORITY CATEGORY

Priority for action is assessed on a scale of A to F, where 'A' is the highest priority for a site which is deteriorating rapidly with no solution to secure its future, and 'F' is the lowest priority.

For **buildings and structures** and **places of worship** the following priority categories are used as an indication of trend and as a means of prioritising action:

- A Immediate risk of further rapid deterioration or loss of fabric; no solution agreed
- B Immediate risk of further rapid deterioration or loss of fabric; solution agreed but not yet implemented
- C Slow decay; no solution agreed
- D Slow decay; solution agreed but not yet implemented
- E Under repair or in fair to good repair, but no user identified; or under threat of vacancy with no obvious new user (applicable only to buildings capable of beneficial use)
- F Repair scheme in progress and (where applicable) end use or user identified; functionally redundant buildings with new use agreed but not yet implemented.

For **battlefields**, the following priority categories are used as a means of prioritising action:

- A No action/strategy identified or agreed (where trend is declining or unknown)
- B Action/strategy agreed but not yet implemented (where trend is declining or unknown)
- C No action/strategy identified or agreed (where trend is stable or improving)
- D Action/strategy agreed but not yet implemented (where trend is stable or improving)
- E Monitoring as appropriate (any trend)
- F Action implemented/strategy underway/scheme in progress (any trend)

2013 priority categories are given in brackets, otherwise 'New entry' is noted.

'New entry – re-assessed' indicates an existing site on the Register that has been re-assessed using a different risk assessment methodology and is included on this year's Register under the new assessment type.

TREND

Trend for archaeology entries, parks and gardens and battlefields may relate only to the part of the site that is at risk and is categorised as:

- declining
- stable
- improving
- unknown

For conservation areas trend is categorised as:

- deteriorating
- deteriorating significantly
- no significant change
- improving
- improving significantly
- unknown

OWNERSHIP

A principal ownership category is given for each entry, and if sites are in divided ownership, a 'multiple' ownership category is noted.

CONTACT

This is the member of the English Heritage local team who acts as a first point of contact for the case, and to whom enquiries should be addressed.

For conservation areas, the contact is the conservation/planning officer at the relevant local planning authority (indicated by 'LPA').

We are not in any sense agents for the owners of the sites included, but we will endeavour to put people in touch with them where appropriate.

ABBREVIATIONS

CA	Conservation Area
EH	English Heritage
HLF	Heritage Lottery Fund
LB	Listed Building
LPA	Local Planning Authority
NP	National Park
RPG	Registered Park and Garden
SM	Scheduled Monument
UA	Unitary Authority
WHS	World Heritage Site

Entries on the Register by local planning authority

Local planning authority	Building and structure entries	Place of worship entries	Archaeology entries	Park and garden entries	Battlefield entries	Wreck site entries	Conservation area entries
BATH AND NORTH EAST SOMERSET (UA)							
Bath and North East Somerset (UA)	4	1	9	0	0	0	5
BOURNEMOUTH (UA)							
Bournemouth (UA)	0	4	1	0	0	0	1
BRISTOL, CITY OF (UA)							
Bristol, City of (UA)	8	3	4	0	0	0	1
BRISTOL, CITY OF (UA)							
Bristol, City of (UA) / Bath and North East Somerset (UA) [†]	0	0	0	1	0	0	0
CORNWALL (UA)							
Cornwall (UA)	28	30	183	1	1	0	1
DEVON							
Dartmoor (NP)	1	0	222	0	0	0	1
East Devon	4	6	47	0	0	0	3
Exeter	1	3	1	0	0	0	3
Exmoor (NP)	0	0	7	0	0	0	0
Mid Devon	1	3	17	0	0	0	3
North Devon	2	8	17	0	0	0	1
South Hams	9	8	29	0	0	0	0
Teignbridge	2	4	8	3	0	0	2
Torridge	2	10	46	0	0	0	2
West Devon	5	5	8	0	0	0	0
DORSET							
Christchurch	0	0	2	0	0	0	0
East Dorset	3	0	39	0	0	0	3
North Dorset	4	1	45	0	0	0	3
Purbeck	1	0	58	0	0	0	2
West Dorset	12	3	118	0	0	0	0
Weymouth and Portland	3	0	4	0	0	0	1
GLOUCESTERSHIRE							
Cheltenham	0	2	0	0	0	0	0
Cotswold	6	8	33	1	0	0	0
Forest of Dean	5	7	8	0	0	0	0
Gloucester	8	0	0	0	0	0	2
Stroud	5	6	7	0	0	0	0
Tewkesbury	6	3	10	0	0	0	1
ISLES OF SCILLY (UA)							
Isles of Scilly (UA)	1	1	31	0	0	0	0
NORTH SOMERSET (UA)							
North Somerset (UA)	3	1	1	0	0	0	4
PLYMOUTH, CITY OF (UA)							
Plymouth, City of (UA)	12	1	14	0	0	0	0
POOLE (UA)							
Poole (UA)	0	1	1	0	0	0	2
SOMERSET							
Exmoor (NP)	0	0	14	0	0	0	0
Mendip	4	8	22	1	0	0	0
Sedgemoor	2	8	11	1	0	0	0
Sedgemoor / West Somerset [†]	0	0	1	0	0	0	0
South Somerset	8	15	8	3	0	0	1
Taunton Deane	4	0	12	0	0	0	0
West Somerset	1	0	6	1	0	0	0

Local planning authority	Building and structure entries	Place of worship entries	Archaeology entries	Park and garden entries	Battlefield entries	Wreck site entries	Conservation area entries
SOUTH GLOUCESTERSHIRE (UA)							
South Gloucestershire (UA)	7	1	2	1	0	0	2
SWINDON (UA)							
Swindon (UA)	2	1	15	0	0	0	0
TORBAY (UA)							
Torbay (UA)	3	1	2	2	0	0	2
WILTSHIRE (UA)							
Wiltshire (UA)	16	10	222	1	0	0	1
WILTSHIRE (UA)							
Wiltshire (UA) / New Forest (NP) [†]	0	0	1	0	0	0	0
TOTAL	183	163	1286	16	1	0	47

[†] Sites that cross local planning authority boundaries

BATH AND NORTH EAST SOMERSET (UA)



© English Heritage Archive

SITE NAME:	King Edward's School, Broad Street, Bath
DESIGNATION:	Listed Building grade II*, CA, WHS
CONDITION:	Fair
OCCUPANCY:	Vacant/not in use
PRIORITY CATEGORY:	E (E)
OWNER TYPE:	Commercial company
LIST ENTRY NUMBER:	1395027

School, 1752. A scheme for use as a hotel was submitted but withdrawn in 2006. Works to repair the roof have been successfully completed. The threat of decay has therefore diminished but the building remains vacant. Permission for hotel use granted in 2010 and renewed in 2013.

Contact: Caroline Power 0117 975 0667



© Jim Warren

SITE NAME:	Cleveland Baths, Hampton Row, Bath
DESIGNATION:	Listed Building grade II*, CA, WHS
CONDITION:	Poor
OCCUPANCY:	Vacant/not in use
PRIORITY CATEGORY:	D (D)
OWNER TYPE:	Local authority
LIST ENTRY NUMBER:	1396146

Dating from 1815, Cleveland Baths are believed to be the oldest surviving public outdoor swimming pools in England. A diminutive Georgian crescent houses the changing rooms and Caretaker's Cottage. The Cleveland Pool Trust completed a business plan, condition survey and scheme design with English Heritage grant aid in 2012 and are now seeking capital funding for the works.

Contact: Sarah Ball 0117 975 0666



© English Heritage

SITE NAME:	Victoria Bridge, Victoria Bridge Road, Bath
DESIGNATION:	Listed Building grade II*, CA, WHS
CONDITION:	Poor
OCCUPANCY:	N/A
PRIORITY CATEGORY:	F (C)
OWNER TYPE:	Local authority
LIST ENTRY NUMBER:	1395490

Suspension bridge by Dredge c1836. Due to structural instability a temporary Mabey girder has been installed. Consent was granted in 2013 for the restoration and repair of the Bridge in its entirety. The Council implemented the Consent in 2014 and the works are underway.

Contact: Caroline Power 0117 975 0667



© English Heritage

SITE NAME:	Hinton Priory, Hinton Charterhouse
DESIGNATION:	Scheduled Monument and Listed Buildings - 3 grade I, LB grade II
CONDITION:	Poor
OCCUPANCY:	N/A
PRIORITY CATEGORY:	C (C)
OWNER TYPE:	Private
LIST ENTRY NUMBER:	1007014 and 1136191; 1320809; 1129461

Early C13 Carthusian monastery, chapter house and refectory still standing. Later stables, coach house and garden buildings incorporate earlier material and follow original complex layout of cloister and cells. All structures in use except chapter house, which is the area at risk. Some parts in need of condition assessment.

Contact: Sarah Ball 0117 975 0666



© English Heritage

SITE NAME:	Church of St Michael, Broad Street, Bath
DESIGNATION:	Listed Place of Worship grade II*, CA, WHS
CONDITION:	Poor
PRIORITY CATEGORY:	D (New entry)
OWNER TYPE:	Religious organisation
LIST ENTRY NUMBER:	1395025

Built 1835-1837 by GP Manners in Transition style, on site of earlier churches, the most recent of early C18. Rebuilt to increase pew accommodation from 500 to 1200. Striking tall and narrow south tower with spire at forefront of imposing corner site, with porches flanking tower, rectangular aisled 'hall church' behind (nave and aisles of same height) and north-east transept. Three stage tower with octagonal spire. Tower crown and spire lantern masonry is in poor condition with on-going iron and dowel corrosion levering off parts of the decorative stone, which are then at risk of falling.

Contact: Sarah Ball 0117 975 0666

PRIORITY CATEGORIES

- A** Immediate risk of further rapid deterioration or loss of fabric; no solution agreed
- B** Immediate risk of further rapid deterioration or loss of fabric; solution agreed but not yet implemented.
- C** Slow decay; no solution agreed.
- D** Slow decay; solution agreed but not yet implemented.
- E** Under repair or in fair to good repair, but no user identified; or under threat of vacancy with no obvious new user (applicable only to buildings capable of beneficial use).
- F** Repair scheme in progress and (where applicable) end use or user identified; functionally redundant buildings with new use agreed but not yet implemented.

NOTE
Last year's priority category is shown in brackets, otherwise 'New entry' is noted.

ABBREVIATIONS

CA	Conservation Area
LB	Listed Building
LPA	Local Planning Authority
NP	National Park
RPG	Registered Park and Garden
SM	Scheduled Monument
UA	Unitary Authority
WHS	World Heritage Site

SITE NAME:	Camerton Romano-British town and associated prehistoric and early medieval monuments, Camerton / Norton-Radstock		
DESIGNATION:	Scheduled Monument	LIST ENTRY NUMBER:	1013881
CONDITION:	Extensive significant problems	TREND:	Stable
PRINCIPAL VULNERABILITY:	Arable ploughing	NEW ENTRY?:	No
OWNER TYPE:	Private, multiple owners	CONTACT:	Nick Croxson 07795 665645
SITE NAME:	Roman road 720 yards (660 metres) long, north of Abbey Farm, Hinton Charterhouse		
DESIGNATION:	Scheduled Monument	LIST ENTRY NUMBER:	1005421
CONDITION:	Extensive significant problems	TREND:	Declining
PRINCIPAL VULNERABILITY:	Arable ploughing	NEW ENTRY?:	No
OWNER TYPE:	Commercial company	CONTACT:	Nick Croxson 07795 665645
SITE NAME:	Chewton Keynsham packhorse bridge, Keynsham		
DESIGNATION:	Scheduled Monument, LB grade II	LIST ENTRY NUMBER:	1004518
CONDITION:	Generally unsatisfactory with major localised problems	TREND:	Declining
PRINCIPAL VULNERABILITY:	Deterioration - in need of management	NEW ENTRY?:	No
OWNER TYPE:	Local authority	CONTACT:	Nick Croxson 07795 665645
SITE NAME:	Stantonbury camp and adjacent sections of Wansdyke, Marksbury		
DESIGNATION:	Scheduled Monument	LIST ENTRY NUMBER:	1002487
CONDITION:	Generally unsatisfactory with major localised problems	TREND:	Declining
PRINCIPAL VULNERABILITY:	Animal burrowing - extensive	NEW ENTRY?:	No
OWNER TYPE:	Crown	CONTACT:	Nick Croxson 07795 665645
SITE NAME:	Lansdown Roman camp, North Stoke		
DESIGNATION:	Scheduled Monument	LIST ENTRY NUMBER:	1005422
CONDITION:	Generally satisfactory but with significant localised problems	TREND:	Declining
PRINCIPAL VULNERABILITY:	Arable ploughing	NEW ENTRY?:	No
OWNER TYPE:	Private	CONTACT:	Nick Croxson 07795 665645
SITE NAME:	Little Down camp, North Stoke		
DESIGNATION:	Scheduled Monument	LIST ENTRY NUMBER:	1004677
CONDITION:	Extensive significant problems	TREND:	Declining
PRINCIPAL VULNERABILITY:	Arable ploughing	NEW ENTRY?:	No
OWNER TYPE:	Private	CONTACT:	Nick Croxson 07795 665645
SITE NAME:	Wansdyke: south east of Newbarn Farm, Norton Malreward		
DESIGNATION:	Scheduled Monument	LIST ENTRY NUMBER:	1003066
CONDITION:	Generally satisfactory but with significant localised problems	TREND:	Declining
PRINCIPAL VULNERABILITY:	Arable clipping	NEW ENTRY?:	No
OWNER TYPE:	Private	CONTACT:	Nick Croxson 07795 665645

PRIORITY CATEGORIES

- A** Immediate risk of further rapid deterioration or loss of fabric; no solution agreed
B Immediate risk of further rapid deterioration or loss of fabric; solution agreed but not yet implemented.
C Slow decay; no solution agreed.

- D** Slow decay; solution agreed but not yet implemented.
E Under repair or in fair to good repair, but no user identified; or under threat of vacancy with no obvious new user (applicable only to buildings capable of beneficial use).

- F** Repair scheme in progress and (where applicable) end use or user identified; functionally redundant buildings with new use agreed but not yet implemented.

NOTE
 Last year's priority category is shown in brackets, otherwise 'New entry' is noted.

ABBREVIATIONS

CA	Conservation Area
LB	Listed Building
LPA	Local Planning Authority
NP	National Park
RPG	Registered Park and Garden
SM	Scheduled Monument
UA	Unitary Authority
WHS	World Heritage Site

SITE NAME:	Wansdyke: section 1230 yards (1120 metres) eastwards from Burnt House Inn, Southstoke		
DESIGNATION:	Scheduled Monument, WHS	LIST ENTRY NUMBER:	1007003
CONDITION:	Generally unsatisfactory with major localised problems	TREND:	Declining
PRINCIPAL VULNERABILITY:	Gardening	NEW ENTRY?:	No
OWNER TYPE:	Mixed, multiple owners	CONTACT:	Nick Croxson 07795 665645

SITE NAME:	Roman villa at Upper Hayes, Wellow		
DESIGNATION:	Scheduled Monument	LIST ENTRY NUMBER:	1007002
CONDITION:	Generally satisfactory but with minor localised problems	TREND:	Declining
PRINCIPAL VULNERABILITY:	Arable clipping	NEW ENTRY?:	No
OWNER TYPE:	Private	CONTACT:	Nick Croxson 07795 665645

SITE NAME:	Keynsham Dapps Hill, Keynsham		
DESIGNATION:	Conservation Area, 9 LBs	NEW ENTRY?:	No
CONDITION:	Poor	TREND:	Deteriorating
VULNERABILITY:	High	CONTACT:	Adrian Neilson (LPA) 01225 477020

SITE NAME:	Keynsham High Street, Keynsham		
DESIGNATION:	Conservation Area, 30 LBs, SM	NEW ENTRY?:	No
CONDITION:	Very bad	TREND:	Deteriorating
VULNERABILITY:	Medium	CONTACT:	Adrian Neilson (LPA) 01225 477020

SITE NAME:	Midsomer Norton and Welton, Norton-Radstock		
DESIGNATION:	Conservation Area, 36 LBs	NEW ENTRY?:	No
CONDITION:	Very bad	TREND:	Improving
VULNERABILITY:	Medium	CONTACT:	Adrian Neilson (LPA) 01225 477020

SITE NAME:	Paulton (including Paulton Basin), Paulton		
DESIGNATION:	Conservation Area, 16 LBs	NEW ENTRY?:	No
CONDITION:	Very bad	TREND:	Deteriorating
VULNERABILITY:	High	CONTACT:	Adrian Neilson (LPA) 01225 477020

SITE NAME:	Radstock (including Braysdown and Clandown), Norton-Radstock / Peasedown St. John / Camerton		
DESIGNATION:	Conservation Area, 19 LBs	NEW ENTRY?:	No
CONDITION:	Very bad	TREND:	Deteriorating
VULNERABILITY:	Medium	CONTACT:	Adrian Neilson (LPA) 01225 477020

BOURNEMOUTH (UA)

© English Heritage

SITE NAME:	Church of St John the Evangelist, Christchurch Road, Bournemouth	Flint-clad Victorian church. Rainwater goods are failing, roof needs repairing and there is significant water ingress into the fabric of the building.
DESIGNATION:	Listed Place of Worship grade II*, CA	
CONDITION:	Very bad	
PRIORITY CATEGORY:	A (New entry)	
OWNER TYPE:	Religious organisation	
LIST ENTRY NUMBER:	1152799	Contact: Katy Hoskyn 0117 975 1311

PRIORITY CATEGORIES

- A** Immediate risk of further rapid deterioration or loss of fabric; no solution agreed
- B** Immediate risk of further rapid deterioration or loss of fabric; solution agreed but not yet implemented.
- C** Slow decay; no solution agreed.
- D** Slow decay; solution agreed but not yet implemented.
- E** Under repair or in fair to good repair, but no user identified; or under threat of vacancy with no obvious new user (applicable only to buildings capable of beneficial use).
- F** Repair scheme in progress and (where applicable) end use or user identified; functionally redundant buildings with new use agreed but not yet implemented.

NOTE
Last year's priority category is shown in brackets, otherwise 'New entry' is noted.

ABBREVIATIONS

CA	Conservation Area
LB	Listed Building
LPA	Local Planning Authority
NP	National Park
RPG	Registered Park and Garden
SM	Scheduled Monument
UA	Unitary Authority
WHS	World Heritage Site



© English Heritage

SITE NAME:	Church of St Michael, Poole Road, Bournemouth
DESIGNATION:	Listed Place of Worship grade II*, CA
CONDITION:	Poor
PRIORITY CATEGORY:	C (New entry)
OWNER TYPE:	Religious organisation
LIST ENTRY NUMBER:	1324732

Substantial Victorian church with very large tower. This tower has significant problems and is difficult to access for maintenance. The rainwater goods are not taking water away and interior wall paintings are vulnerable to water ingress.

Contact: Katy Hoskyn 0117 975 1311



© English Heritage

SITE NAME:	Church of St Clement, St Clement's Road, Bournemouth
DESIGNATION:	Listed Place of Worship grade I
CONDITION:	Poor
PRIORITY CATEGORY:	C (New entry)
OWNER TYPE:	Religious organisation
LIST ENTRY NUMBER:	1324751

A large Victorian church set in a public park. The tower roof is leaking badly and needs to be replaced. The rainwater goods are inadequate to carry water away from the building and the masonry is showing signs of damp.

Contact: Katy Hoskyn 0117 975 1311



© English Heritage

SITE NAME:	Church of St Stephen, St Stephen's Road, Bournemouth
DESIGNATION:	Listed Place of Worship grade I, CA
CONDITION:	Poor
PRIORITY CATEGORY:	C (New entry)
OWNER TYPE:	Religious organisation
LIST ENTRY NUMBER:	1324756

Monumental Victorian church with a faceted east end, set within a small, restricted site. There is some water penetration, and there have been falls of interior masonry due to rusting ferramenta.

Contact: Katy Hoskyn 0117 975 1311

SITE NAME:	Two round barrows 300 yards (270 metres) north west of Double Dykes, Hengistbury Head	
DESIGNATION:	Scheduled Monument	LIST ENTRY NUMBER: 1002397
CONDITION:	Generally unsatisfactory with major localised problems	TREND: Declining
PRINCIPAL VULNERABILITY:	Scrub/tree growth	NEW ENTRY?: No
OWNER TYPE:	Local authority	CONTACT: Katy Hoskyn 0117 975 1311

SITE NAME:	Churchill Gardens, Boscombe	
DESIGNATION:	Conservation Area	NEW ENTRY?: Yes
CONDITION:	Very bad	TREND: Improving
VULNERABILITY:	Low	CONTACT: Caroline Peach (LPA) 01202 451323

BRISTOL, CITY OF (UA)



© Bristol City Council

SITE NAME:	Lower Lodge to Ashton Court, Ashton Road, Bristol
DESIGNATION:	Listed Building grade II*, RPG grade II*, CA
CONDITION:	Very bad
OCCUPANCY:	Vacant/not in use
PRIORITY CATEGORY:	D (B)
OWNER TYPE:	Local authority
LIST ENTRY NUMBER:	1203599

Picturesque Gothic style entrance lodge built 1805 by Henry Wood. Limestone ashlar, two storeys with wrought iron gates. The building is covered by a protective scaffold and detailed discussions are underway in 2014 regarding proposals for re-use of the building.

Contact: Sarah Ball 0117 975 0666

PRIORITY CATEGORIES

- A** Immediate risk of further rapid deterioration or loss of fabric; no solution agreed
- B** Immediate risk of further rapid deterioration or loss of fabric; solution agreed but not yet implemented.
- C** Slow decay; no solution agreed.
- D** Slow decay; solution agreed but not yet implemented.
- E** Under repair or in fair to good repair, but no user identified; or under threat of vacancy with no obvious new user (applicable only to buildings capable of beneficial use).
- F** Repair scheme in progress and (where applicable) end use or user identified; functionally redundant buildings with new use agreed but not yet implemented.

NOTE
Last year's priority category is shown in brackets, otherwise 'New entry' is noted.

ABBREVIATIONS

CA	Conservation Area
LB	Listed Building
LPA	Local Planning Authority
NP	National Park
RPG	Registered Park and Garden
SM	Scheduled Monument
UA	Unitary Authority
WHS	World Heritage Site



© English Heritage

SITE NAME:	Mortimer House, Clifton Down Road, Bristol
DESIGNATION:	Listed Building grade II*, CA
CONDITION:	Poor
OCCUPANCY:	Vacant/not in use
PRIORITY CATEGORY:	F (F)
OWNER TYPE:	Private
LIST ENTRY NUMBER:	1202096

Imposing mid C18 Palladian suburban villa, until recently in hospital use, now vacant. Roofs are deteriorating and there has been significant water ingress. A scheme of repair and conversion was granted consent in 2013. Works to the exterior of the main building are largely complete with internal works underway in 2014.

Contact: Stuart Mee 0117 975 0690



© English Heritage

SITE NAME:	Swing Bridge over North Entrance Lock, Cumberland Basin, Bristol
DESIGNATION:	Listed Building grade II*, CA
CONDITION:	Very bad
OCCUPANCY:	N/A
PRIORITY CATEGORY:	D (D)
OWNER TYPE:	Local authority
LIST ENTRY NUMBER:	1202186

Wrought iron bridge built c1844 by IK Brunel with tubular supporting members. Moved to current location in 1873. It has been redundant and decaying on dock since construction of Plimsoll Bridge in C20. English Heritage has offered grant towards the repair of the bridge.

Contact: Alessandra Perrone 0117 975 1345



© English Heritage Archive

SITE NAME:	Stair turret (Holy Cross), Inns Court Vicarage, Inns Court Green, Knowle, Bristol
DESIGNATION:	Listed Building grade II*
CONDITION:	Fair
OCCUPANCY:	Vacant/not in use
PRIORITY CATEGORY:	D (D)
OWNER TYPE:	Religious organisation
LIST ENTRY NUMBER:	1202314

C15 stair turret attached to C20 building. Situated in middle of a housing estate. The roof was repaired in 2013 but a long term use is still being sought for the building.

Contact: Sarah Ball 0117 975 0666



© English Heritage

SITE NAME:	Church of St Michael and attached railings, St Michael's Hill, Bristol
DESIGNATION:	Listed Building grade II*, CA
CONDITION:	Poor
OCCUPANCY:	Vacant/not in use
PRIORITY CATEGORY:	A (A)
OWNER TYPE:	Religious organisation
LIST ENTRY NUMBER:	1282109

Church, rebuilt between 1775 and 1777 in a Gothic style, but retaining the mid C15 tower; the interior is divided in three aisles by classical colonnades and has some late C19 fittings. The church has been vacant for over seven years. A scheme has been proposed for new denominational church use and negotiations are ongoing.

Contact: Simon Ramsden 0117 975 0676



© English Heritage

SITE NAME:	28, Portland Square, St Pauls, Bristol
DESIGNATION:	Listed Building grade I, CA
CONDITION:	Poor
OCCUPANCY:	Vacant/not in use
PRIORITY CATEGORY:	D (C)
OWNER TYPE:	Commercial company
LIST ENTRY NUMBER:	1202444

One of a terrace of seven houses located in a largely complete Georgian square, c1789-1820. Limestone ashlar, brick stacks, slate mansard roofs, double-depth plan. Late Georgian style, four storeys with attic and basement. Works for refurbishment and conversion for mixed use are due to start in late summer 2014.

Contact: Alessandra Perrone 0117 975 1345

PRIORITY CATEGORIES

- A** Immediate risk of further rapid deterioration or loss of fabric: no solution agreed
- B** Immediate risk of further rapid deterioration or loss of fabric; solution agreed but not yet implemented.
- C** Slow decay; no solution agreed.
- D** Slow decay; solution agreed but not yet implemented.
- E** Under repair or in fair to good repair, but no user identified; or under threat of vacancy with no obvious new user (applicable only to buildings capable of beneficial use).
- F** Repair scheme in progress and (where applicable) end use or user identified; functionally redundant buildings with new use agreed but not yet implemented.

NOTE
Last year's priority category is shown in brackets, otherwise 'New entry' is noted.

ABBREVIATIONS

CA	Conservation Area
LB	Listed Building
LPA	Local Planning Authority
NP	National Park
RPG	Registered Park and Garden
SM	Scheduled Monument
UA	Unitary Authority
WHS	World Heritage Site



© English Heritage Archive

SITE NAME:	31 and 32, Portland Square, St Pauls, Bristol
DESIGNATION:	Listed Building grade I, CA
CONDITION:	Very bad
OCCUPANCY:	Vacant/not in use
PRIORITY CATEGORY:	D (D)
OWNER TYPE:	Commercial company
LIST ENTRY NUMBER:	1208879

Terraced houses, built from 1789 to 1820. Emergency repairs carried out with English Heritage grant aid in 1996. Wind and weather tight, but masonry continues to decay. There has been a partial collapse of the facade. Consent has been given for repair and residential conversion but has not been implemented as of May 2014.

Contact: Alessandra Perrone 0117 975 1345



© English Heritage Archive

SITE NAME:	Carriage Works, 104, Stokes Croft, Bristol
DESIGNATION:	Listed Building grade II*, CA
CONDITION:	Very bad
OCCUPANCY:	Vacant/not in use
PRIORITY CATEGORY:	A (A)
OWNER TYPE:	Private
LIST ENTRY NUMBER:	1025273

Carriage works, 1862. A notable building in a manner recognised as particular to the city. Large and complex site including 4 Ashley Road (grade II), also in very bad condition. The Local Planning Authority are proactively pursuing a solution for the site.

Contact: Simon Ramsden 0117 975 0676



© English Heritage

SITE NAME:	Church of All Hallows, All Hallows Road, Bristol
DESIGNATION:	Listed Place of Worship grade II
CONDITION:	Fair
PRIORITY CATEGORY:	C (B)
OWNER TYPE:	Religious organisation
LIST ENTRY NUMBER:	1201954

Large Decorated Gothic Revival church of c1900 by the Bristol architect Sir George Oatley. The plan and form is considered exceptional for its creative fusion of the congregational and liturgical. The site was a former clay quarry and the foundations rest on filled ground at differing levels. The building suffered from differential settlement and was monitored for structural movement. A Repair Grant for Places of Worship was offered in 2012 for surface water drainage works and structural repairs. Repairs were completed in 2014. Some roofing and drainage issues yet to be addressed.

Contact: Chris Miners 0117 975 0700



© English Heritage

SITE NAME:	Church of St Mary the Virgin, Church Close, Bristol
DESIGNATION:	Listed Place of Worship grade II*, CA
CONDITION:	Poor
PRIORITY CATEGORY:	C (C)
OWNER TYPE:	Religious organisation
LIST ENTRY NUMBER:	1205113

C13 church with C19 restoration. Roof coverings and rainwater goods are all in poor condition, and there is vegetation growing out of the eroding masonry. Areas of mortar erosion and cement render in need of replacement. This building has been a victim of heritage crime.

Contact: Katy Hoskyn 0117 975 1311



© English Heritage

SITE NAME:	Church of St Paul, St Pauls Road, Bristol
DESIGNATION:	Listed Place of Worship grade II, CA
CONDITION:	Poor
PRIORITY CATEGORY:	F (B)
OWNER TYPE:	Religious organisation
LIST ENTRY NUMBER:	1207682

Church built in 1853 to designs by Manners and Gill, but rebuilt by Charles Hansom 14 years later after fire destroyed all but the tower and spire. The roof coverings probably date from the 1867 build and are all in poor condition and in need of replacement. The valley gutters have been patch repaired many times and also need long-term repair. A Repair Grant for Places of Worship was successfully applied for in 2011 and work is due to be completed in late 2014.

Contact: Chris Miners 0117 975 0700

PRIORITY CATEGORIES

- A** Immediate risk of further rapid deterioration or loss of fabric; no solution agreed
- B** Immediate risk of further rapid deterioration or loss of fabric; solution agreed but not yet implemented.
- C** Slow decay; no solution agreed.
- D** Slow decay; solution agreed but not yet implemented.
- E** Under repair or in fair to good repair, but no user identified; or under threat of vacancy with no obvious new user (applicable only to buildings capable of beneficial use).
- F** Repair scheme in progress and (where applicable) end use or user identified; functionally redundant buildings with new use agreed but not yet implemented.

NOTE
Last year's priority category is shown in brackets, otherwise 'New entry' is noted.

ABBREVIATIONS

- CA** Conservation Area
- LB** Listed Building
- LPA** Local Planning Authority
- NP** National Park
- RPG** Registered Park and Garden
- SM** Scheduled Monument
- UA** Unitary Authority
- WHS** World Heritage Site

SITE NAME:	Anti-aircraft gun site, Purdown		
DESIGNATION:	Scheduled Monument, RPG grade II, CA	LIST ENTRY NUMBER:	1004531
CONDITION:	Generally unsatisfactory with major localised problems	TREND:	Declining
PRINCIPAL VULNERABILITY:	Deterioration - in need of management	NEW ENTRY?:	No
OWNER TYPE:	Local authority	CONTACT:	Alessandra Perrone 0117 975 1345

SITE NAME:	Civil War earthworks on Brandon Hill		
DESIGNATION:	Scheduled Monument, CA	LIST ENTRY NUMBER:	1006989
CONDITION:	Generally satisfactory but with significant localised problems	TREND:	Improving
PRINCIPAL VULNERABILITY:	Deterioration - in need of management	NEW ENTRY?:	No
OWNER TYPE:	Local authority	CONTACT:	Alessandra Perrone 0117 975 1345

SITE NAME:	Heavy Anti-aircraft battery 520 metres east of Holes Mouth		
DESIGNATION:	Scheduled Monument	LIST ENTRY NUMBER:	1021291
CONDITION:	Generally unsatisfactory with major localised problems	TREND:	Declining
PRINCIPAL VULNERABILITY:	Vandalism	NEW ENTRY?:	No
OWNER TYPE:	Local authority	CONTACT:	Alessandra Perrone 0117 975 1345

SITE NAME:	St Mary-le-Port Church, High Street		
DESIGNATION:	Scheduled Monument, LB grade II	LIST ENTRY NUMBER:	1021385
CONDITION:	Extensive significant problems	TREND:	Declining
PRINCIPAL VULNERABILITY:	Deterioration - in need of management	NEW ENTRY?:	Yes
OWNER TYPE:	Local authority	CONTACT:	Alessandra Perrone 0117 975 1345

SITE NAME:	Stokes Croft		
DESIGNATION:	Conservation Area, 19 LBs	NEW ENTRY?:	No
CONDITION:	Very bad	TREND:	Deteriorating
VULNERABILITY:	Low	CONTACT:	Kingsley Fulbrook (LPA) 0117 922 2966

BRISTOL, CITY OF (UA) / BATH AND NORTH EAST SOMERSET (UA)



© English Heritage

SITE NAME:	Brislington House, Keynsham
DESIGNATION:	Registered Park and Garden grade II*, 5 LBs, part in CA
CONDITION:	Extensive significant problems
VULNERABILITY:	High
TREND:	Stable
NEW ENTRY?:	No
OWNER TYPE:	Mixed, multiple owners
LIST ENTRY NUMBER:	1001529

One of the first and most influential asylum landscapes in Britain. Now subdivided between a sixth form college, private residential development, commercial sports facilities, industrial units and a management training centre. Despite this, some components of the designed landscape survive. Its designation is being re-evaluated by English Heritage. Part of the park is in Bath and North East Somerset Unitary Authority.

Contact: Kim Auston 0117 975 0696

PRIORITY CATEGORIES

- A** Immediate risk of further rapid deterioration or loss of fabric; no solution agreed
- B** Immediate risk of further rapid deterioration or loss of fabric; solution agreed but not yet implemented.
- C** Slow decay; no solution agreed.
- D** Slow decay; solution agreed but not yet implemented.
- E** Under repair or in fair to good repair, but no user identified; or under threat of vacancy with no obvious new user (applicable only to buildings capable of beneficial use).
- F** Repair scheme in progress and (where applicable) end use or user identified; functionally redundant buildings with new use agreed but not yet implemented.

NOTE
Last year's priority category is shown in brackets, otherwise 'New entry' is noted.

ABBREVIATIONS

CA	Conservation Area
LB	Listed Building
LPA	Local Planning Authority
NP	National Park
RPG	Registered Park and Garden
SM	Scheduled Monument
UA	Unitary Authority
WHS	World Heritage Site

CORNWALL (UA)



© North Cornwall District Council

SITE NAME:	Codda Farmhouse, Bolventor, Altarnun
DESIGNATION:	Listed Building grade II*
CONDITION:	Poor
OCCUPANCY:	Part occupied/part in use
PRIORITY CATEGORY:	F (F)
OWNER TYPE:	Private

LIST ENTRY NUMBER: I142823

Farmhouse. C17 or earlier. Partly collapsed. Repairs to the habitable part of the house have been undertaken and works are now underway on the shippon and ancillary buildings which are in poor condition. The collapsed gable end has been rebuilt.

Contact: Chris Miners 0117 975 0700



© English Heritage

SITE NAME:	Scraesdon Fort, Antony
DESIGNATION:	Scheduled Monument and Listed Building grade II
CONDITION:	Poor
OCCUPANCY:	Vacant/not in use
PRIORITY CATEGORY:	C (C)
OWNER TYPE:	Government or agency

LIST ENTRY NUMBER: I004347 and I140707

Built 1868, used for military training purposes. Vegetation is kept under control to an agreed Conservation Management Plan but works are still outstanding to stop water ingress to the range west of the entrance, and further repairs are required to the metalwork throughout the site. Works to the roof have improved access to the site and made it watertight, although significant localised problems remain to be tackled elsewhere on the site. The drawbridge and main gate were repaired in 2013.

Contact: Meriel O'Dowd 0117 975 0673



© Ministry of Defence

SITE NAME:	Tregantle Fort, Antony
DESIGNATION:	Scheduled Monument and Listed Building grade II
CONDITION:	Fair
OCCUPANCY:	Vacant/not in use
PRIORITY CATEGORY:	C (C)
OWNER TYPE:	Government or agency

LIST ENTRY NUMBER: I004346 and I159255

Fort, built 1858-1865. The fort is vacant, with no end use identified. The interior of the Keep is in poor condition and is still drying out following repairs: new doors and windows have been fitted. Elsewhere in the fort, the barracks accommodation is no longer used and the interiors are deteriorating due to outstanding roof repairs which are underway. A section of the counterscarp wall has collapsed. Significant localised problems remain to be tackled elsewhere on the site.

Contact: Meriel O'Dowd 0117 975 0673



© English Heritage

SITE NAME:	Barn about 40 metres south east of Tremaer, Maer, Bude-Stratton
DESIGNATION:	Listed Building grade II*
CONDITION:	Poor
OCCUPANCY:	Vacant/not in use
PRIORITY CATEGORY:	F (D)
OWNER TYPE:	Private

LIST ENTRY NUMBER: I229361

Rare example of late Medieval barn in Cornwall in a hamlet now dominated by a popular caravan site not far from Bude. Approximately one third of the historic roof of cruck type (rare in Cornwall) survived late C20 fire. Historic element became disused and in poor condition. Remainder re-roofed in corrugated iron and last used as riding stables. Repair and conversion proposals negotiated and agreed in 2012, works underway in 2013 and likely to be completed in 2014.

Contact: Jenny Chesher 0117 975 0686



© Cornwall Council

SITE NAME:	Rosewarne House (Gladys Holman House), Tehidy Road, Camborne
DESIGNATION:	Listed Building grade II*, CA, WHS
CONDITION:	Very bad
OCCUPANCY:	Vacant/not in use
PRIORITY CATEGORY:	F (F)
OWNER TYPE:	Private

LIST ENTRY NUMBER: I142639

Large early C19 H-plan granite town house in its own grounds. Latterly a residential home but vacant for some time. Lack of maintenance and vandalism resulted in rapidly increasing deterioration. Repairs agreed in 2012 and a revised scheme approved in 2013. Work ongoing and the house is now secure and weather tight.

Contact: Rhiannon Rhys 0117 975 0685

PRIORITY CATEGORIES

- A** Immediate risk of further rapid deterioration or loss of fabric; no solution agreed
B Immediate risk of further rapid deterioration or loss of fabric; solution agreed but not yet implemented.
C Slow decay; no solution agreed.

- D** Slow decay; solution agreed but not yet implemented.
E Under repair or in fair to good repair, but no user identified; or under threat of vacancy with no obvious new user (applicable only to buildings capable of beneficial use).

- F** Repair scheme in progress and (where applicable) end use or user identified; functionally redundant buildings with new use agreed but not yet implemented.

NOTE
 Last year's priority category is shown in brackets, otherwise 'New entry' is noted.

ABBREVIATIONS

CA	Conservation Area
LB	Listed Building
LPA	Local Planning Authority
NP	National Park
RPG	Registered Park and Garden
SM	Scheduled Monument
UA	Unitary Authority
WHS	World Heritage Site



© Cornwall Council

SITE NAME:	Boiler house to winding engine house at King Edward Mine, Troon, Camborne
DESIGNATION:	Listed Building grade II*, WHS
CONDITION:	Poor
OCCUPANCY:	Vacant/not in use
PRIORITY CATEGORY:	C (C)
OWNER TYPE:	Local authority
LIST ENTRY NUMBER:	1159235

Boiler House to winding engine house, built 1904. Part of the King Edward Mine complex, the most complete surviving mine-head complex in the Cornish Mining World Heritage Site. One of the very few boiler houses for an engine house in the World Heritage Site with an original roof. The roof urgently needs replacing to match existing and repairs are required to the windows, doors and brick lintel. Discussions are ongoing with a scheme for change of use. Heritage Lottery Fund bid pending with a planned completion date of June 2016.

Contact: Chris Miners 0117 975 0700



© Cornwall Council

SITE NAME:	Count House, blacksmiths' shop and miners' dry, Kings Edward Mine, Troon, Camborne
DESIGNATION:	Listed Building grade II*, WHS
CONDITION:	Poor
OCCUPANCY:	Vacant/not in use
PRIORITY CATEGORY:	E (D)
OWNER TYPE:	Local authority
LIST ENTRY NUMBER:	1142685

Count house, blacksmiths' shop and miners' dry. Mainly built c1870. Part of the King Edward Mine complex, the most complete surviving mine-head complex in the Cornish Mining World Heritage Site. Repair and conversion scheme agreed 2013. The Count House and the carpenters' shop are subject to E.U. Convergence Funded project with works underway. This has a constructional completion date of February 2015.

Contact: Chris Miners 0117 975 0700



© Cornwall Council

SITE NAME:	Weighbridge stores, assay office and brass machining shop at King Edward Mine, Troon, Camborne
DESIGNATION:	Listed Building grade II*, WHS
CONDITION:	Very bad
OCCUPANCY:	Vacant/not in use
PRIORITY CATEGORY:	D (D)
OWNER TYPE:	Local authority
LIST ENTRY NUMBER:	1142686

Weighbridge stores, assay office and brass machining shop built in 1870s. Part of the King Edward Mine complex, the most complete surviving mine-head complex in the Cornish Mining World Heritage Site. Repair and conversion scheme agreed 2013. Bid pending for Heritage Lottery Fund grant with a decision by the end of 2014 and a consequent completion date of June 2016.

Contact: Chris Miners 0117 975 0700



© English Heritage

SITE NAME:	Church of St Rumon, Ruan Major, Grade-Ruan
DESIGNATION:	Listed Building grade I
CONDITION:	Poor
OCCUPANCY:	Vacant/not in use
PRIORITY CATEGORY:	C (C)
OWNER TYPE:	Religious organisation
LIST ENTRY NUMBER:	1141915

Medieval former parish church, in picturesque churchyard. Roof removed shortly after closure in 1963. The Diocese has undertaken consolidation to the low walls but not to the tower which has a tree growing out of it at high level. Discussions for the future of the ruin are ongoing.

Contact: Chris Miners 0117 975 0700



© Cornwall Council

SITE NAME:	13, High Street, Launceston
DESIGNATION:	Listed Building grade II*, CA
CONDITION:	Poor
OCCUPANCY:	Part occupied/part in use
PRIORITY CATEGORY:	A (A)
OWNER TYPE:	Commercial company
LIST ENTRY NUMBER:	1206510

Jettied and timber-framed corner house, prominent on town's market square. Roof structure is in very poor condition and upper level party wall also in very poor condition. Some of the structural work undertaken but condition of building remains serious.

Contact: Chris Miners 0117 975 0700

PRIORITY CATEGORIES

- A** Immediate risk of further rapid deterioration or loss of fabric: no solution agreed
- B** Immediate risk of further rapid deterioration or loss of fabric: solution agreed but not yet implemented.
- C** Slow decay; no solution agreed.
- D** Slow decay; solution agreed but not yet implemented.
- E** Under repair or in fair to good repair, but no user identified; or under threat of vacancy with no obvious new user (applicable only to buildings capable of beneficial use).
- F** Repair scheme in progress and (where applicable) end use or user identified; functionally redundant buildings with new use agreed but not yet implemented.

NOTE
Last year's priority category is shown in brackets, otherwise 'New entry' is noted.

ABBREVIATIONS

CA	Conservation Area
LB	Listed Building
LPA	Local Planning Authority
NP	National Park
RPG	Registered Park and Garden
SM	Scheduled Monument
UA	Unitary Authority
WHS	World Heritage Site



© Cornwall Council

SITE NAME:	Treffry Viaduct, Luxulyan / Lanlivery
DESIGNATION:	Scheduled Monument, WHS
CONDITION:	Poor
OCCUPANCY:	N/A
PRIORITY CATEGORY:	B (A)
OWNER TYPE:	Charity (heritage)
LIST ENTRY NUMBER:	1007279

Combined viaduct and aqueduct. Granite built ten-arched bridge with a span approximately 200 metres, standing up to 27 metres above the valley floor. Water gushes from the leat within the structure. Leaks became evident at abutments and locations within the main spans of the structure. The main leaks have to be stopped to prevent progressive damage to the joints in the masonry. A solution to the leaking channel has now been agreed.

Contact: Chris Miners 0117 975 0700



© English Heritage

SITE NAME:	Maker Heights Barracks Block, Maker-with-Rame
DESIGNATION:	Listed Building grade II*
CONDITION:	Poor
OCCUPANCY:	Part occupied/part in use
PRIORITY CATEGORY:	A (A)
OWNER TYPE:	Charity (heritage)
LIST ENTRY NUMBER:	1375582

Built in 1804-1808 as a barracks for a line of earlier redoubts built to protect Devonport Dockyard in 1782. It is the most complete and unaltered small garrison barracks from this significant period. The two storey block was altered in the mid C19 when the formerly tile-hung first floor was rebuilt in brick. Partially repaired and in use as a community art centre.

Contact: Meriel O'Dowd 0117 975 0673



© English Heritage

SITE NAME:	Maker Heights Guard House, boundary wall and attached ancillary buildings, Maker-with-Rame
DESIGNATION:	Listed Building grade II*
CONDITION:	Very bad
OCCUPANCY:	Part occupied/part in use
PRIORITY CATEGORY:	A (A)
OWNER TYPE:	Charity (heritage)
LIST ENTRY NUMBER:	1329099

Built in 1804-1808 as Barracks for a line of earlier redoubts built to protect Devonport Dockyard in 1782. Altered in mid C19. Guard House in good condition and used as offices but several of the other buildings are in poor to bad condition, in particular the Straw Store, Wash House and Caponier. Negotiations to re-roof the pay store have stalled.

Contact: Meriel O'Dowd 0117 975 0673



© Vickery Holman Ltd

SITE NAME:	Boundary wall to Lanherne Carmelite Convent, Mawgan-in-Pydar
DESIGNATION:	Listed Building grade II*, CA
CONDITION:	Poor
OCCUPANCY:	N/A
PRIORITY CATEGORY:	A (A)
OWNER TYPE:	Religious organisation
LIST ENTRY NUMBER:	1137593

C16 or C17 boundary park wall. Substantial loam bonded random rubble masonry wall almost 3 feet thick standing up to 12 feet in places. Neglected, heavily overgrown with ivy and partially collapsed in places. English Heritage working with agent to encourage urgent remedial repairs but so far only fencing off and clearance of collapses taken place. Condition survey needed to understand and monitor decay and to prioritise repairs.

Contact: Meriel O'Dowd 0117 975 0673



© English Heritage

SITE NAME:	Dry sand and green sand shop, Perran Foundry, Perran Wharf, Mylor
DESIGNATION:	Listed Building grade II*, CA, WHS
CONDITION:	Very bad
OCCUPANCY:	N/A
PRIORITY CATEGORY:	F (F)
OWNER TYPE:	Commercial company
LIST ENTRY NUMBER:	1141603

Early to mid C19 mould and casting buildings. This is the main furnace building. Impressive and surprisingly intact. Urgent repairs carried out early 2005. Listed Building Consent and Planning Permission for repair and conversion granted 2008 and now starting to be implemented in a phased manner, with an expected completion date of 2016. The buildings have been reroofed.

Contact: Jenny Chesher 0117 975 0686

PRIORITY CATEGORIES

- A** Immediate risk of further rapid deterioration or loss of fabric; no solution agreed
- B** Immediate risk of further rapid deterioration or loss of fabric; solution agreed but not yet implemented.
- C** Slow decay; no solution agreed.
- D** Slow decay; solution agreed but not yet implemented.
- E** Under repair or in fair to good repair, but no user identified; or under threat of vacancy with no obvious new user (applicable only to buildings capable of beneficial use).
- F** Repair scheme in progress and (where applicable) end use or user identified; functionally redundant buildings with new use agreed but not yet implemented.

NOTE
Last year's priority category is shown in brackets, otherwise 'New entry' is noted.

ABBREVIATIONS

CA	Conservation Area
LB	Listed Building
LPA	Local Planning Authority
NP	National Park
RPG	Registered Park and Garden
SM	Scheduled Monument
UA	Unitary Authority
WHS	World Heritage Site



© English Heritage

SITE NAME:	Engineers' Shop, Perran Foundry, Perran Wharf, Mylor
DESIGNATION:	Listed Building grade II*, CA, WHS
CONDITION:	Very bad
OCCUPANCY:	N/A
PRIORITY CATEGORY:	D (F)
OWNER TYPE:	Charity (non-heritage)
LIST ENTRY NUMBER:	1141643

Engineers' shop, boring mill and pattern shop circa early/mid C18. Listed Building Consent and Planning Permission for repair and conversion of whole Perran Foundry site granted 2008 and now starting to be implemented in a phased manner, with an expected completion date of 2016. Repairs are yet to begin on the Engineers' Shop and the building remains in a very poor state.

Contact: Jenny Chesher 0117 975 0686



© English Heritage

SITE NAME:	New Pattern Shop, Perran Foundry, Perran Wharf, Mylor
DESIGNATION:	Listed Building grade II*, CA, WHS
CONDITION:	Very bad
OCCUPANCY:	N/A
PRIORITY CATEGORY:	F (F)
OWNER TYPE:	Commercial company
LIST ENTRY NUMBER:	1328668

Early C19 pattern shop. It is one of the most visually exciting buildings on site and despite serious problems retains most of its original structural fabric. Urgent repairs carried out early 2005. Permissions for repair and conversion granted 2008 and now starting to be implemented in a phased manner, with an expected completion date of 2016. Works on reroofing have been undertaken and the building is in the process of conversion.

Contact: Jenny Chesher 0117 975 0686




© English Heritage

SITE NAME:	Trearne, Padstow
DESIGNATION:	Listed Building grade II*
CONDITION:	Poor
OCCUPANCY:	Occupied/in use
PRIORITY CATEGORY:	C (New entry)
OWNER TYPE:	Private
LIST ENTRY NUMBER:	1211508

House, now farmhouse. Circa early C17, or possibly 1660 (datestone) for 'PW' or remodelled at that date. The house only survives in part and was probably of overall 'H' shaped plan. Its condition is poor and its farm buildings are in a bad state. It has been a tenanted farm for a number of years and little or no building maintenance has been undertaken. Its future is uncertain and the estate which owns it is now considering selling it.

Contact: Jenny Chesher 0117 975 0686



© Penwith District Council

SITE NAME:	Trinity Methodist Chapel, Chywoone Hill, Newlyn, Penzance
DESIGNATION:	Listed Building grade II*, CA
CONDITION:	Poor
OCCUPANCY:	N/A
PRIORITY CATEGORY:	C (C)
OWNER TYPE:	Religious organisation
LIST ENTRY NUMBER:	1386515

Former Nonconformist Wesleyan chapel c1834, enlarged 1866. One of the best and most complete early C19 chapels in Cornwall. No longer used for religious worship. English Heritage grant for investigation and repairs offered 2010. Heritage Lottery Fund bid for multi-purpose community use to be re-submitted.

Contact: Chris Miners 0117 975 0700



© Cornwall Council

SITE NAME:	Tolgus Calciner, New Portreath Road, Redruth
DESIGNATION:	Scheduled Monument, LB grade II, WHS
CONDITION:	Poor
OCCUPANCY:	Vacant/not in use
PRIORITY CATEGORY:	A (A)
OWNER TYPE:	Mixed, multiple owners
LIST ENTRY NUMBER:	1021240

Remains of a calciner used in the production of arsenic. It has been vacant for many years and is vulnerable with a damaged main roof and a collapsed adjoining tin roofed extension. The main hipped slate roof of the building has been damaged through vandalism and there is an urgent need for weather proofing.

Contact: Ann Preston-Jones 07917 642388

PRIORITY CATEGORIES

- A** Immediate risk of further rapid deterioration or loss of fabric; no solution agreed
B Immediate risk of further rapid deterioration or loss of fabric; solution agreed but not yet implemented.
C Slow decay; no solution agreed.

- D** Slow decay; solution agreed but not yet implemented.
E Under repair or in fair to good repair, but no user identified; or under threat of vacancy with no obvious new user (applicable only to buildings capable of beneficial use).

- F** Repair scheme in progress and (where applicable) end use or user identified; functionally redundant buildings with new use agreed but not yet implemented.

NOTE
 Last year's priority category is shown in brackets, otherwise 'New entry' is noted.

ABBREVIATIONS

CA	Conservation Area
LB	Listed Building
LPA	Local Planning Authority
NP	National Park
RPG	Registered Park and Garden
SM	Scheduled Monument
UA	Unitary Authority
WHS	World Heritage Site



© Cornwall Council

SITE NAME:	Sara's Foundry, Tolgus Place, Redruth
DESIGNATION:	Listed Building grade II*, WHS
CONDITION:	Very bad
OCCUPANCY:	N/A
PRIORITY CATEGORY:	A (A)
OWNER TYPE:	Private
LIST ENTRY NUMBER:	1142573

C19 and C20 iron foundry and engineering works, containing a large quantity of tools and associated machinery. Buildings continue to deteriorate and are now in a very vulnerable condition. Discussions with Cornwall Council to identify an appropriate strategy to secure the building and prevent further deterioration have continued.

Contact: Chris Miners 0117 975 0700



© Restormel Borough Council

SITE NAME:	Charlestown Methodist Church, Charlestown Road, St. Austell
DESIGNATION:	Listed Building grade II*, CA, WHS
CONDITION:	Very bad
OCCUPANCY:	Vacant/not in use
PRIORITY CATEGORY:	B (B)
OWNER TYPE:	Private
LIST ENTRY NUMBER:	1144292

Former Wesleyan chapel (1827) and attached schoolroom (mid C19). No longer used for worship. Building weathertight. Listed Building Consent granted for conversion of rear school block and stabilisation of chapel agreed, with revised consent subsequently approved in 2013. Commencement of work is still awaiting (2014).

Contact: Jenny Chesher 0117 975 0686



© English Heritage

SITE NAME:	Hockings House Bible Christian Chapel, St. Cleer
DESIGNATION:	Listed Building grade II*
CONDITION:	Very bad
OCCUPANCY:	N/A
PRIORITY CATEGORY:	C (B)
OWNER TYPE:	Private
LIST ENTRY NUMBER:	1311103

Chapel dated 1846. Exceptionally well preserved interior with gallery and good quality original fittings including leaders' pew. Now separated from the small Sunday school. Damaging partial conversion works 2012 preceded sale of the building. Negotiations taking place with new owner.

Contact: Jenny Chesher 0117 975 0686



© Cornwall Council

SITE NAME:	Flanking walls and gateway to the bridge over moat about 8 metres east of Old Rectory, Old Rectory Drive, St. Columb Major
DESIGNATION:	Listed Building grade II*
CONDITION:	Very bad
OCCUPANCY:	N/A
PRIORITY CATEGORY:	C (C)
OWNER TYPE:	Private
LIST ENTRY NUMBER:	1144097

Mid-C19, part of William White's layout for the Bishop's Palace which became a Rectory and latterly a hotel. Obscured and threatened by dense vegetation. White's wrought iron gate, referred to in the List description, is not at present hung and its whereabouts is unknown.

Contact: Chris Miners 0117 975 0700



© Cornwall Council

SITE NAME:	Old Bishop's Palace, Old Rectory Drive, St. Columb Major
DESIGNATION:	Listed Building grade II*
CONDITION:	Very bad
OCCUPANCY:	Vacant/not in use
PRIORITY CATEGORY:	A (A)
OWNER TYPE:	Commercial company
LIST ENTRY NUMBER:	1144096

1851 by William White. Picturesque Gothic Revival country gentleman's rectory, a classic of the type. In very poor state of repair caused by lack of maintenance, vandalism, vegetation, inappropriate finishes and unlive-in state. Water ingress has resulted in dry rot and damage to historic fabric. Statutory action by Local Planning Authority underway (2014).

Contact: Chris Miners 0117 975 0700

PRIORITY CATEGORIES

- A** Immediate risk of further rapid deterioration or loss of fabric: no solution agreed
- B** Immediate risk of further rapid deterioration or loss of fabric; solution agreed but not yet implemented.
- C** Slow decay; no solution agreed.
- D** Slow decay; solution agreed but not yet implemented.
- E** Under repair or in fair to good repair, but no user identified; or under threat of vacancy with no obvious new user (applicable only to buildings capable of beneficial use).
- F** Repair scheme in progress and (where applicable) end use or user identified; functionally redundant buildings with new use agreed but not yet implemented.

NOTE
Last year's priority category is shown in brackets, otherwise 'New entry' is noted.

ABBREVIATIONS

- CA** Conservation Area
- LB** Listed Building
- LPA** Local Planning Authority
- NP** National Park
- RPG** Registered Park and Garden
- SM** Scheduled Monument
- UA** Unitary Authority
- WHS** World Heritage Site



© Cornwall Council

SITE NAME:	Calf House at Lithiack and stable adjacent to north, Port Eliot Estate, St. Germans
DESIGNATION:	Listed Building grade II*, RPG grade I
CONDITION:	Poor
OCCUPANCY:	Occupied/in use
PRIORITY CATEGORY:	C (C)
OWNER TYPE:	Private
LIST ENTRY NUMBER:	1140518

Late C18/early C19 estate agricultural building. Attributed to Soane for the Port Eliot Estate. In low key use but condition remains very poor.

Contact: Meriel O'Dowd 0117 975 0673



© English Heritage

SITE NAME:	Little Trethewey Methodist Chapel, Little Trethewey, St. Levan
DESIGNATION:	Listed Building grade II*
CONDITION:	Very bad
OCCUPANCY:	Vacant/not in use
PRIORITY CATEGORY:	A (A)
OWNER TYPE:	Religious organisation
LIST ENTRY NUMBER:	1311918

Built as Wesleyan Chapel in 1868. Small chapel with stuccoed Italianate front. Modest and complete interior with closed box pews. Raked seating under gallery, stand and communion rail in front of raised choir with organ and open benching. The church is in a bad condition with holes in the roof. The downpipes are blocked and external render is failing. Front gable is unstable and resulted in damage to the interior. Church closed April 2013. The condition continues to deteriorate but options appraisals underway.

Contact: Chris Miners 0117 975 0700



© English Heritage Archive

SITE NAME:	Wesleyan Chapel, Porkellis, Wendron
DESIGNATION:	Listed Building grade II*, WHS
CONDITION:	Poor
OCCUPANCY:	Part occupied/part in use
PRIORITY CATEGORY:	E (D)
OWNER TYPE:	Other not for profit group
LIST ENTRY NUMBER:	1162569

Former Wesleyan Methodist chapel, built 1866. The congregation has moved into the Sunday school and the chapel was sold to a private buyer. New owner has addressed the most serious roof leaks and obtained Listed Building Consent for conversion to residential use from Cornwall Council. The repairs are underway.

Contact: Chris Miners 0117 975 0700



© English Heritage

SITE NAME:	Church of St Protus and St Hyacinth, Blisland
DESIGNATION:	Listed Place of Worship grade I, CA
CONDITION:	Poor
PRIORITY CATEGORY:	A (New entry)
OWNER TYPE:	Religious organisation
LIST ENTRY NUMBER:	1142367

Large Anglican parish church on the south of the village green, high on the edge of Bodmin Moor. Three aisles, C15 formed from C12 cruciform plan and with projecting south transept and north tower. Notable painted rood screen. Rubble stone walling for the early work and granite ashlar for the later. Restored by FC Eden 1896. Graduated Cornish slate roofs now failing with slates slipped or fractured. Rainwater goods rusted and leaking with resultant damp problems inside.

Contact: Chris Miners 0117 975 0700



© English Heritage

SITE NAME:	Church of St Breaca, Churchtown, Breage
DESIGNATION:	Listed Place of Worship grade I, CA, WHS
CONDITION:	Poor
PRIORITY CATEGORY:	B (New entry)
OWNER TYPE:	Religious organisation
LIST ENTRY NUMBER:	1158264

Large Anglican church. Three parallel ranges of nave and chancel flanked by shorter north and south aisles; 3 stage west tower, projecting south porch, and north and south chapels. Rebuilt c1466 mostly in granite ashlar. Slate roofs. Crenellated tower parapets with large corner pinnacles corbelled out. Tower has C19 roof with unlined parapet gutters draining to gargoyle shoots. Steeplejack survey shows two of the pinnacles are in urgent need of stabilisation. Application made for grant under Heritage Lottery Fund Grants for Places of Worship scheme.

Contact: Chris Miners 0117 975 0700

PRIORITY CATEGORIES

- A** Immediate risk of further rapid deterioration or loss of fabric: no solution agreed
- B** Immediate risk of further rapid deterioration or loss of fabric; solution agreed but not yet implemented.
- C** Slow decay; no solution agreed.

- D** Slow decay; solution agreed but not yet implemented.
- E** Under repair or in fair to good repair, but no user identified; or under threat of vacancy with no obvious new user (applicable only to buildings capable of beneficial use).

- F** Repair scheme in progress and (where applicable) end use or user identified; functionally redundant buildings with new use agreed but not yet implemented.

NOTE
Last year's priority category is shown in brackets, otherwise 'New entry' is noted.

ABBREVIATIONS

- CA** Conservation Area
- LB** Listed Building
- LPA** Local Planning Authority
- NP** National Park
- RPG** Registered Park and Garden
- SM** Scheduled Monument
- UA** Unitary Authority
- WHS** World Heritage Site



© English Heritage

SITE NAME:	Church of St John the Evangelist with attached churchyard wall and gateway, Treslothan, Camborne
DESIGNATION:	Listed Place of Worship grade II
CONDITION:	Poor
PRIORITY CATEGORY:	A (New entry)
OWNER TYPE:	Religious organisation
LIST ENTRY NUMBER:	1142640

Small Anglican parish church built as the chapel to Pendarves House (now demolished) in 1841 by Wightwick, altered 1889. Killas rubble walling with granite ashlar dressings and slate roof. Large nave with small chancel with later additions of north transept and vestry. The unlined parapet gutters are leaking. Water ingress generally causing the rot of timbers.

Contact: Chris Miners 0117 975 0700




© English Heritage

SITE NAME:	Camelford Methodist Church, Market Place, Camelford
DESIGNATION:	Listed Place of Worship grade II, CA
CONDITION:	Poor
PRIORITY CATEGORY:	B (New entry)
OWNER TYPE:	Religious organisation
LIST ENTRY NUMBER:	1138307

Small Methodist chapel fronting Camelford High Street. Built 1837, extended late C19, rear extension 1983. Slate coursed rubble walls and hipped slate roof (sized slates with ragstone to the south pitch). The roof leaks mostly on the south and west pitches due to slipped and missing slates. Decay and debris are harming the roof structure and the ceiling below. The associated rainwater goods need overhauling. A grant has been applied for under the Heritage Lottery Fund's Grants for Places of Worship scheme in 2014.

Contact: Chris Miners 0117 975 0700



© English Heritage

SITE NAME:	Church of St Julitta, Lanteglos, Camelford
DESIGNATION:	Listed Place of Worship grade I
CONDITION:	Very bad
PRIORITY CATEGORY:	A (New entry)
OWNER TYPE:	Religious organisation
LIST ENTRY NUMBER:	1142729

Large rural Anglican parish church that historically served Camelford two miles to the east. Norman origins with rubble stone nave, chancel and north transept. Slate walled west tower added in C14 and the granite ashlar south aisle and porch added in C15. Restored in 1864 and 1873 by JP St Aubyn. Cornish rag slate roofs. There is excessive vegetation growth in the damp walls on the north side. The slates have slipped and fractured. The gutters are under-sized, leaking and part fallen and there are symptoms of valley gutter leaks.

Contact: Chris Miners 0117 975 0700



© English Heritage

SITE NAME:	Church of Saint Crewen, Crowan
DESIGNATION:	Listed Place of Worship grade II*
CONDITION:	Poor
PRIORITY CATEGORY:	C (New entry)
OWNER TYPE:	Religious organisation
LIST ENTRY NUMBER:	1160230

Large rural Anglican parish church in the centre of a small village. Cornish three aisle church with a tall west tower. C14 and C15 severely restored 1872, with a C20 south organ chamber. All granite ashlar and Cornish slate roofs. The rainwater system has cracked, or fallen with sections missing. A valley gutter leaks causing interior damage.

Contact: Chris Miners 0117 975 0700



© English Heritage

SITE NAME:	Church of St Cubert, Cubert
DESIGNATION:	Listed Place of Worship grade I
CONDITION:	Poor
PRIORITY CATEGORY:	C (New entry)
OWNER TYPE:	Religious organisation
LIST ENTRY NUMBER:	1141573

Small Anglican parish church with a prominent spire. Two aisles with north and south transepts and south porch. Tower added c1300, south aisle and transept C15. Restored by GE Street 1849, tower rebuilt 1852. Slatestone rubble with granite dressings, the broached spire is ashlar. Cornish slate roofs. South transept gable is unstable as is the south east corner of the south aisle. Some rainwater goods have rusted, leak and need urgent overhaul. A damp spire is causing timber decay in the tower.

Contact: Chris Miners 0117 975 0700

PRIORITY CATEGORIES

- A** Immediate risk of further rapid deterioration or loss of fabric: no solution agreed
- B** Immediate risk of further rapid deterioration or loss of fabric: solution agreed but not yet implemented.
- C** Slow decay; no solution agreed.
- D** Slow decay; solution agreed but not yet implemented.
- E** Under repair or in fair to good repair, but no user identified; or under threat of vacancy with no obvious new user (applicable only to buildings capable of beneficial use).
- F** Repair scheme in progress and (where applicable) end use or user identified; functionally redundant buildings with new use agreed but not yet implemented.

NOTE
Last year's priority category is shown in brackets, otherwise 'New entry' is noted.

ABBREVIATIONS

- CA** Conservation Area
- LB** Listed Building
- LPA** Local Planning Authority
- NP** National Park
- RPG** Registered Park and Garden
- SM** Scheduled Monument
- UA** Unitary Authority
- WHS** World Heritage Site



© English Heritage

SITE NAME:	Church of St Cuby, Cuby
DESIGNATION:	Listed Place of Worship grade I, CA
CONDITION:	Poor
PRIORITY CATEGORY:	C (New entry)
OWNER TYPE:	Religious organisation
LIST ENTRY NUMBER:	1291868

Small Anglican parish church. The tower is C14, of slate. The rest of the church is of rubble with granite dressings and has medieval origins but mostly displays the 1828 rebuilding with the 1899 St Aubyn restoration. Cornish slate roofs. The church is in fair condition overall but the tower has major problems with its drainage resulting in a wet north wall with harmful excessive vegetation growth.

Contact: Chris Miners 0117 975 0700



© English Heritage

SITE NAME:	Church of St Corentin, Cury
DESIGNATION:	Listed Place of Worship grade I
CONDITION:	Poor
PRIORITY CATEGORY:	C (New entry)
OWNER TYPE:	Religious organisation
LIST ENTRY NUMBER:	1157903

Small rural Anglican parish church in the centre of a village. C14 nave and chancel with C15 south transept, north aisle and tower, and roofs all from 1858 restoration. Granite with Cornish slate roofs. The walls have low level open jointing and damp ingress. The gutters and downpipes are rusted and part fallen.

Contact: Chris Miners 0117 975 0700



© English Heritage

SITE NAME:	Church of St Michael, Stratton Terrace, Falmouth
DESIGNATION:	Listed Place of Worship grade II, CA
CONDITION:	Poor
PRIORITY CATEGORY:	C (C)
OWNER TYPE:	Religious organisation
LIST ENTRY NUMBER:	1269974

A large suburban Anglican parish church fronting the estuary north of Falmouth. It was built in 1827 to the design of R Grout and has remained substantially unaltered since. A Repair Grant for Places of Worship was offered for roof repairs and was completed in 2012, however, work is still needed to the windows which are decaying.

Contact: Chris Miners 0117 975 0700



© English Heritage

SITE NAME:	Church of St Wenappa, Churchtown, Gwennap
DESIGNATION:	Listed Place of Worship grade I, CA, WHS
CONDITION:	Poor
PRIORITY CATEGORY:	D (D)
OWNER TYPE:	Religious organisation
LIST ENTRY NUMBER:	1328991

Large rural Anglican parish church, of three parallel aisles and a detached tower. Outer aisle and porch roofs need urgent re-slatting as the current coverings have reached the end of their useful lives. A Repair Grant for Places of Worship was offered in December 2012 and repairs are expected to start in autumn 2014.

Contact: Chris Miners 0117 975 0700



© English Heritage

SITE NAME:	Church of St Briocus, Lezant
DESIGNATION:	Listed Place of Worship grade II*
CONDITION:	Poor
PRIORITY CATEGORY:	F (D)
OWNER TYPE:	Religious organisation
LIST ENTRY NUMBER:	1291277

Typical Cornish three aisled church overlooked by a tall west tower. The roof slates, especially the rag slate roofs, are failing. The valley gutters and rainwater goods also need repair. A Repair Grant for Places of Worship was offered in late 2012 and works commenced in 2014.

Contact: Chris Miners 0117 975 0700

PRIORITY CATEGORIES

- A** Immediate risk of further rapid deterioration or loss of fabric; no solution agreed
B Immediate risk of further rapid deterioration or loss of fabric; solution agreed but not yet implemented.
C Slow decay; no solution agreed.

- D** Slow decay; solution agreed but not yet implemented.
E Under repair or in fair to good repair, but no user identified; or under threat of vacancy with no obvious new user (applicable only to buildings capable of beneficial use).

- F** Repair scheme in progress and (where applicable) end use or user identified; functionally redundant buildings with new use agreed but not yet implemented.

NOTE
 Last year's priority category is shown in brackets, otherwise 'New entry' is noted.

ABBREVIATIONS

CA	Conservation Area
LB	Listed Building
LPA	Local Planning Authority
NP	National Park
RPG	Registered Park and Garden
SM	Scheduled Monument
UA	Unitary Authority
WHS	World Heritage Site



© English Heritage

SITE NAME:	Church of St Torney, North Hill
DESIGNATION:	Listed Place of Worship grade I
CONDITION:	Poor
PRIORITY CATEGORY:	C (New entry)
OWNER TYPE:	Religious organisation
LIST ENTRY NUMBER:	1249982

Large Anglican parish church on the eastern edge of Bodmin Moor. There are structural problems in the tower where the floors are unsafe for use. The rainwater goods are rusted and leak.

Contact: Chris Miners 0117 975 0700



© English Heritage

SITE NAME:	Church of St Denis, North Tamerton
DESIGNATION:	Listed Place of Worship grade I
CONDITION:	Poor
PRIORITY CATEGORY:	C (New entry)
OWNER TYPE:	Religious organisation
LIST ENTRY NUMBER:	1142437

Anglican parish church set in a hillside churchyard. Plan of twin aisles with south porch, north vestry and west tower. Early C15 with C19 north vestry added in 1875 restoration. Rubble stone with granite dressings, complete ashlar tower and porch. Cornish slate roofs, some pitches ragslate. The rainwater goods are in poor condition especially on the north side with rusting and fallen sections. The slate roofs have slipped and fractured slates needing renewal.

Contact: Chris Miners 0117 975 0700



© English Heritage

SITE NAME:	Church of St Rumon, Ruanlanihorne
DESIGNATION:	Listed Place of Worship grade I
CONDITION:	Poor
PRIORITY CATEGORY:	C (New entry)
OWNER TYPE:	Religious organisation
LIST ENTRY NUMBER:	1141087

Small Anglican parish church in the centre of a small village. Two aisles and a south transept and west tower mostly from the C14 but roofs from the C19 restoration. The stonework is badly open jointed at the west end, the roofs need repair especially with evident leaks and rot in the valley gutter with resultant falls of ceiling plaster.

Contact: Chris Miners 0117 975 0700



© English Heritage

SITE NAME:	Church of St Credan, Sancreed
DESIGNATION:	Listed Place of Worship grade II*, CA
CONDITION:	Very bad
PRIORITY CATEGORY:	A (New entry)
OWNER TYPE:	Religious organisation
LIST ENTRY NUMBER:	1143822

Small Anglican parish church. C14 short west tower otherwise twin aisled plan, south porch and north transept all C15 and all granite with Cornish slate roofs. Largely rebuilt in restoration by JD Sedding of 1891. Excessive vegetation growth on and around the church makes the condition difficult to assess. Slates have slipped from the main roofs. The rainwater system is rusted and leaking, harming the structure behind, and the leaking valley has caused internal decay. Falls of masonry have shattered slates on the tower roof.

Contact: Chris Miners 0117 975 0700



© English Heritage

SITE NAME:	Church of St Brueredus, Churchtown St Breward, St. Breward
DESIGNATION:	Listed Place of Worship grade I
CONDITION:	Poor
PRIORITY CATEGORY:	C (New entry)
OWNER TYPE:	Religious organisation
LIST ENTRY NUMBER:	1158842

Small Anglican parish church in a small village on the edge of Bodmin Moor. Plan of two aisles and a west tower. C12 origins of the cruciform church plan now masked by the C15 south aisle and tower. Granite ashlar except for granite rubble on the earlier nave wall, Cornish slate roofs. These roofs are leaking and have caused falls of ceiling plaster in the nave.

Contact: Chris Miners 0117 975 0700

PRIORITY CATEGORIES

- A** Immediate risk of further rapid deterioration or loss of fabric; no solution agreed
B Immediate risk of further rapid deterioration or loss of fabric; solution agreed but not yet implemented.
C Slow decay; no solution agreed.

- D** Slow decay; solution agreed but not yet implemented.
E Under repair or in fair to good repair, but no user identified; or under threat of vacancy with no obvious new user (applicable only to buildings capable of beneficial use).

- F** Repair scheme in progress and (where applicable) end use or user identified; functionally redundant buildings with new use agreed but not yet implemented.

NOTE
 Last year's priority category is shown in brackets, otherwise 'New entry' is noted.

ABBREVIATIONS

CA	Conservation Area
LB	Listed Building
LPA	Local Planning Authority
NP	National Park
RPG	Registered Park and Garden
SM	Scheduled Monument
UA	Unitary Authority
WHS	World Heritage Site



© English Heritage

SITE NAME:	Church of St Enoder, St. Enoder
DESIGNATION:	Listed Place of Worship grade I
CONDITION:	Fair
PRIORITY CATEGORY:	F (B)
OWNER TYPE:	Religious organisation
LIST ENTRY NUMBER:	1311865

A large three aisled church in mid Cornwall. The six main large roof pitches need relaying because the C19 nails holding the slates on are rusting away. The valleys have split and although patched frequently, still let in water which is causing internal damage. A Repair Grant for Places of Worship for repairs to the roof was offered in 2011 and repairs are ongoing.

Contact: Chris Miners 0117 975 0700



© English Heritage

SITE NAME:	Church of St Hermes, St. Ervan
DESIGNATION:	Listed Place of Worship grade II*
CONDITION:	Poor
PRIORITY CATEGORY:	C (New entry)
OWNER TYPE:	Religious organisation
LIST ENTRY NUMBER:	1212526

Small rural Anglican parish church famed for reference in John Betjeman's autobiographical 'Summoned by Bells'. C15 core but part ruinous until a 1956 restoration when the unusual truncated tower with hipped roof was created. Cruciform plan of nave and chancel with opposing north and south transepts all C13. There are structural problems with three of the gables, one of which has harmful vegetation growth.

Contact: Chris Miners 0117 975 0700



© English Heritage

SITE NAME:	Church of St Ida, St. Issey
DESIGNATION:	Listed Place of Worship grade II
CONDITION:	Poor
PRIORITY CATEGORY:	A (A)
OWNER TYPE:	Religious organisation
LIST ENTRY NUMBER:	1212700

The church has C14 and C15 origins evidenced in the north and south aisle arcades. Rebuilt in 1872 to designs by JP St Aubyn, following collapse of tower and part of the nave. The ring beams were inserted at two levels in the tower walls to address structural weaknesses probably when the bells were lowered in the 1950s. The damp environment of the tower and the inadequate cover to the concrete means the reinforcement is corroding and therefore presenting a structural weakness which will only deteriorate if left unrepaired.

Contact: Chris Miners 0117 975 0700



© English Heritage

SITE NAME:	Wesleyan Reform Union Chapel and attached walls, gates and railings, Bosorne Terrace, St. Just
DESIGNATION:	Listed Place of Worship grade II, CA, WHS
CONDITION:	Very bad
PRIORITY CATEGORY:	B (New entry)
OWNER TYPE:	Religious organisation
LIST ENTRY NUMBER:	1386531

Small Methodist Chapel known as St Just Free Church. Built in 1860 and substantially unaltered. Large span hipped scantle slated roof, granite rubble walls with granite dressings (rendered to the front). The roof leaks, mostly from the south and west, with some sections blown away in the past winter (2013). The rainwater goods need overhauling with more durable types. The walls and the failing render need repair. A Heritage Lottery Fund Grant for Places of Worship has been awarded and the development stage is underway in 2014.

Contact: Chris Miners 0117 975 0700



© English Heritage

SITE NAME:	Parish Church of St Just, Church Street, St. Just
DESIGNATION:	Listed Place of Worship grade II, CA, WHS
CONDITION:	Poor
PRIORITY CATEGORY:	C (New entry)
OWNER TYPE:	Religious organisation
LIST ENTRY NUMBER:	1159637

Large Anglican parish church in the centre of the most westerly town in England. Classic Cornish pattern church of three aisles and a tall west tower. C13 cruciform church re-modelled in the early C15 creating the outer aisles and tower. C19 restoration created the current roofs. All of granite ashlar with Cornish slate roofs. The slate roofs are failing and have caused the fall of ceiling plaster. Rainwater goods are rusted and failing.

Contact: Chris Miners 0117 975 0700

PRIORITY CATEGORIES

- A** Immediate risk of further rapid deterioration or loss of fabric: no solution agreed
B Immediate risk of further rapid deterioration or loss of fabric: solution agreed but not yet implemented.
C Slow decay; no solution agreed.

- D** Slow decay; solution agreed but not yet implemented.
E Under repair or in fair to good repair, but no user identified; or under threat of vacancy with no obvious new user (applicable only to buildings capable of beneficial use).

- F** Repair scheme in progress and (where applicable) end use or user identified; functionally redundant buildings with new use agreed but not yet implemented.

NOTE
Last year's priority category is shown in brackets, otherwise 'New entry' is noted.

ABBREVIATIONS

CA	Conservation Area
LB	Listed Building
LPA	Local Planning Authority
NP	National Park
RPG	Registered Park and Garden
SM	Scheduled Monument
UA	Unitary Authority
WHS	World Heritage Site



© English Heritage

SITE NAME:	Church of St Anietus, St. Neot
DESIGNATION:	Listed Place of Worship grade I, CA
CONDITION:	Poor
PRIORITY CATEGORY:	C (New entry)
OWNER TYPE:	Religious organisation
LIST ENTRY NUMBER:	1329212

Large Anglican parish church on the south edge of Bodmin Moor. Severe rain ingress into the tower despite English Heritage-funded repair work to the tower in 2002.

Contact: Chris Miners 0117 975 0700



© English Heritage

SITE NAME:	Church of St Pynnochus, St. Pinnock
DESIGNATION:	Listed Place of Worship grade I
CONDITION:	Poor
PRIORITY CATEGORY:	C (New entry)
OWNER TYPE:	Religious organisation
LIST ENTRY NUMBER:	1140308

Small Anglican parish church. Norman cruciform origins with C15 north aisle and nave rebuilds, the tower of C14, C16 south porch. Coursed rubble with granite dressings. Cornish slated roofs with some slates slipped. Damp tower with much vegetation growth and problem downpipe on the north side.

Contact: Chris Miners 0117 975 0700



© English Heritage

SITE NAME:	Church of St Stephen, St. Stephen-in-Brannel
DESIGNATION:	Listed Place of Worship grade I
CONDITION:	Very bad
PRIORITY CATEGORY:	B (New entry)
OWNER TYPE:	Religious organisation
LIST ENTRY NUMBER:	1137033

Large Anglican parish church. Classic Cornish plan of three parallel ranges with a west tower and south porch. C12 origins and developed in the C15 and C19 restorations. Granite walls and sized Cornish slates, with raglates on the outer pitches. The porch roof and the south outer pitch have sufficient slippage to need replacement. The south valley gutter arcade plate has dry rot from a former leak (now cured). The tower roof has stress cracking. A Heritage Lottery Fund Grant for Places of Worship has been applied for.

Contact: Chris Miners 0117 975 0700



© English Heritage

SITE NAME:	Chapel of St Piran, Tintagel
DESIGNATION:	Listed Place of Worship grade II
CONDITION:	Very bad
PRIORITY CATEGORY:	A (New entry)
OWNER TYPE:	Religious organisation
LIST ENTRY NUMBER:	1143411

Tiny single cell Anglican chapel in an isolated position. Rubble stone walls and Cornish ragslate roof. C15 origins, became agricultural outbuilding at the reformation and converted back to a chapel in 1941. Vegetation growth on and around the chapel. Gutters have fallen, and the internal paint finish is badly discoloured by damp especially at low level.

Contact: Chris Miners 0117 975 0700



© English Heritage

SITE NAME:	Church of St Gregory, Trenglos
DESIGNATION:	Listed Place of Worship grade II*
CONDITION:	Poor
PRIORITY CATEGORY:	C (New entry)
OWNER TYPE:	Religious organisation
LIST ENTRY NUMBER:	1310214

Small Anglican parish church high on the North Cornish plateau. Two aisles and a high west tower are from the C15, heavily restored 1858. Tower rebuilt 1871. The slate roofs need renewing with slipped or missing slates. The tower internal structure has major timber decay. The rainwater goods are leaking or cracked with bad replacements.

Contact: Chris Miners 0117 975 0700

PRIORITY CATEGORIES

- A** Immediate risk of further rapid deterioration or loss of fabric: no solution agreed
- B** Immediate risk of further rapid deterioration or loss of fabric; solution agreed but not yet implemented.
- C** Slow decay; no solution agreed.
- D** Slow decay; solution agreed but not yet implemented.
- E** Under repair or in fair to good repair, but no user identified; or under threat of vacancy with no obvious new user (applicable only to buildings capable of beneficial use).
- F** Repair scheme in progress and (where applicable) end use or user identified; functionally redundant buildings with new use agreed but not yet implemented.

NOTE
Last year's priority category is shown in brackets, otherwise 'New entry' is noted.

ABBREVIATIONS

CA	Conservation Area
LB	Listed Building
LPA	Local Planning Authority
NP	National Park
RPG	Registered Park and Garden
SM	Scheduled Monument
UA	Unitary Authority
WHS	World Heritage Site



© English Heritage

SITE NAME:	Church of St George, St George's Road, Truro
DESIGNATION:	Listed Place of Worship grade II, CA
CONDITION:	Poor
PRIORITY CATEGORY:	D (D)
OWNER TYPE:	Religious organisation
LIST ENTRY NUMBER:	1201533

Large suburban Victorian Anglican parish church, with a cruciform plan and west tower. The tower is in poor condition and the interior is unsafe beyond the first floor. A Repair Grant for Places of Worship was offered in March 2013 and repairs are expected to start in 2014.

Contact: Chris Miners 01 17 975 0700



© English Heritage

SITE NAME:	Church of St Werburgh, Warbstow
DESIGNATION:	Listed Place of Worship grade II*
CONDITION:	Poor
PRIORITY CATEGORY:	C (New entry)
OWNER TYPE:	Religious organisation
LIST ENTRY NUMBER:	1161531

Small Anglican parish church. Nave and chancel of Norman origin and of rubblestone, coursed slate tower and granite ashlar north aisle added in C15 and north porch in 1601. Restored 1861. Cornish slate roofs which have slipped slates, especially the porch.

Contact: Chris Miners 01 17 975 0700



© English Heritage

SITE NAME:	Parish Church of St Anne, Whitstone Head, Whitstone
DESIGNATION:	Listed Place of Worship grade I
CONDITION:	Poor
PRIORITY CATEGORY:	C (New entry)
OWNER TYPE:	Religious organisation
LIST ENTRY NUMBER:	1142426

Large Anglican parish church. C13 core with C15 upper tower and three aisle plan. The porch and the chancel from the 1882 restoration. Mostly slatestone rubble with granite dressings. Cornish slate roofs. In fair condition overall but very bad damp in the tower due to a leaking downpipe on the north side. Unguttered pitches on the north and south eaves. Slates are now starting to slip from the roof pitches.

Contact: Chris Miners 01 17 975 0700

SITE NAME:	Two hut circles 400 metres WSW of Furhouse, Advent	
DESIGNATION:	Scheduled Monument	LIST ENTRY NUMBER: 1004657
CONDITION:	Generally satisfactory but with significant localised problems	TREND: Improving
PRINCIPAL VULNERABILITY:	Vehicle damage/erosion - extensive	NEW ENTRY?: No
OWNER TYPE:	Private	CONTACT: Ann Preston-Jones 07917 642388

SITE NAME:	Deserted medieval settlement and field system with incorporated prehistoric settlement and field system and post-medieval farmhouse north west of Tresibbet Farm, Altarnun	
DESIGNATION:	Scheduled Monument	LIST ENTRY NUMBER: 1007775
CONDITION:	Generally unsatisfactory with major localised problems	TREND: Declining
PRINCIPAL VULNERABILITY:	Scrub/tree growth	NEW ENTRY?: No
OWNER TYPE:	Private	CONTACT: Ann Preston-Jones 07917 642388

SITE NAME:	Prehistoric coaxial field system, incorporated and adjacent hut circles, stone setting, linear boundaries and medieval settlement on Fox Tor and Treburland Farm, Altarnun	
DESIGNATION:	Scheduled Monument	LIST ENTRY NUMBER: 1008245
CONDITION:	Generally unsatisfactory with major localised problems	TREND: Declining
PRINCIPAL VULNERABILITY:	Stock erosion - extensive	NEW ENTRY?: No
OWNER TYPE:	Private, multiple owners	CONTACT: Ann Preston-Jones 07917 642388

PRIORITY CATEGORIES

- A** Immediate risk of further rapid deterioration or loss of fabric; no solution agreed
B Immediate risk of further rapid deterioration or loss of fabric; solution agreed but not yet implemented.
C Slow decay; no solution agreed.

- D** Slow decay; solution agreed but not yet implemented.
E Under repair or in fair to good repair, but no user identified; or under threat of vacancy with no obvious new user (applicable only to buildings capable of beneficial use).

- F** Repair scheme in progress and (where applicable) end use or user identified; functionally redundant buildings with new use agreed but not yet implemented.

NOTE
 Last year's priority category is shown in brackets, otherwise 'New entry' is noted.

ABBREVIATIONS

CA	Conservation Area
LB	Listed Building
LPA	Local Planning Authority
NP	National Park
RPG	Registered Park and Garden
SM	Scheduled Monument
UA	Unitary Authority
WHS	World Heritage Site

SITE NAME:	Prehistoric irregular field system and hut circle settlement with adjacent medieval regular field system and deserted settlement south east of Tresibbet Farm, Altarnun		
DESIGNATION:	Scheduled Monument	LIST ENTRY NUMBER:	1007776
CONDITION:	Generally unsatisfactory with major localised problems	TREND:	Improving
PRINCIPAL VULNERABILITY:	Scrub/tree growth	NEW ENTRY?:	No
OWNER TYPE:	Private, multiple owners	CONTACT:	Ann Preston-Jones 07917 642388
SITE NAME:	Prehistoric stone alignment 1 kilometre SSE of Eastmoorgate, Altarnun		
DESIGNATION:	Scheduled Monument	LIST ENTRY NUMBER:	1012228
CONDITION:	Generally unsatisfactory with major localised problems	TREND:	Declining
PRINCIPAL VULNERABILITY:	Stock erosion - moderate	NEW ENTRY?:	No
OWNER TYPE:	Mixed, multiple owners	CONTACT:	Ann Preston-Jones 07917 642388
SITE NAME:	Nine Stones stone circle 1.03 kilometres NNW of Bowhayland Farm, Altarnun / North Hill		
DESIGNATION:	Scheduled Monument	LIST ENTRY NUMBER:	1008631
CONDITION:	Generally unsatisfactory with major localised problems	TREND:	Stable
PRINCIPAL VULNERABILITY:	Stock erosion - extensive	NEW ENTRY?:	No
OWNER TYPE:	Private, multiple owners	CONTACT:	Ann Preston-Jones 07917 642388
SITE NAME:	Sraesdon Fort, Antony		
DESIGNATION:	Scheduled Monument and Listed Building grade II	LIST ENTRY NUMBER:	1004347 and 1140707
CONDITION:	Generally satisfactory but with significant localised problems	TREND:	Improving
PRINCIPAL VULNERABILITY:	Scrub/tree growth	NEW ENTRY?:	No
OWNER TYPE:	Government or agency	CONTACT:	Meriel O'Dowd 0117 975 0673
SITE NAME:	Hut circle group and enclosure north east of Carwen, Blisland		
DESIGNATION:	Scheduled Monument	LIST ENTRY NUMBER:	1004659
CONDITION:	Extensive significant problems	TREND:	Declining
PRINCIPAL VULNERABILITY:	Scrub/tree growth	NEW ENTRY?:	No
OWNER TYPE:	Private	CONTACT:	Ann Preston-Jones 07917 642388
SITE NAME:	Stripple Stones (stone circle), Hawkstor Downs, Blisland		
DESIGNATION:	Scheduled Monument	LIST ENTRY NUMBER:	1006693
CONDITION:	Generally unsatisfactory with major localised problems	TREND:	Declining
PRINCIPAL VULNERABILITY:	Stock erosion - extensive	NEW ENTRY?:	Yes
OWNER TYPE:	Private, multiple owners	CONTACT:	Ann Preston-Jones 07917 642388
SITE NAME:	Castle Pencaire hillfort, two rounds and a field system, Tregonning Hill, Breage / Germoe		
DESIGNATION:	Scheduled Monument, LB grade II, CA, WHS	LIST ENTRY NUMBER:	1007293
CONDITION:	Generally unsatisfactory with major localised problems	TREND:	Declining
PRINCIPAL VULNERABILITY:	Scrub/tree growth	NEW ENTRY?:	No
OWNER TYPE:	Private	CONTACT:	Ann Preston-Jones 07917 642388

PRIORITY CATEGORIES

- A** Immediate risk of further rapid deterioration or loss of fabric; no solution agreed
B Immediate risk of further rapid deterioration or loss of fabric; solution agreed but not yet implemented.
C Slow decay; no solution agreed.

- D** Slow decay; solution agreed but not yet implemented.
E Under repair or in fair to good repair, but no user identified; or under threat of vacancy with no obvious new user (applicable only to buildings capable of beneficial use).

- F** Repair scheme in progress and (where applicable) end use or user identified; functionally redundant buildings with new use agreed but not yet implemented.

NOTE
 Last year's priority category is shown in brackets, otherwise 'New entry' is noted.

ABBREVIATIONS

CA	Conservation Area
LB	Listed Building
LPA	Local Planning Authority
NP	National Park
RPG	Registered Park and Garden
SM	Scheduled Monument
UA	Unitary Authority
WHS	World Heritage Site

SITE NAME:	Group of round barrows south east of Middle Taphouse, Broadoak		
DESIGNATION:	Scheduled Monument, RB	LIST ENTRY NUMBER:	1004433
CONDITION:	Extensive significant problems	TREND:	Declining
PRINCIPAL VULNERABILITY:	Arable ploughing	NEW ENTRY?:	No
OWNER TYPE:	Private	CONTACT:	Caroline Vulliamy 01579 371260
SITE NAME:	Group of round barrows south of Penadlake, Broadoak		
DESIGNATION:	Scheduled Monument	LIST ENTRY NUMBER:	1004436
CONDITION:	Generally satisfactory but with significant localised problems	TREND:	Declining
PRINCIPAL VULNERABILITY:	Arable clipping	NEW ENTRY?:	No
OWNER TYPE:	Commercial company	CONTACT:	Caroline Vulliamy 01579 371260
SITE NAME:	Round barrow 310 yards (280 metres) south of Kilmansag, Broadoak		
DESIGNATION:	Scheduled Monument	LIST ENTRY NUMBER:	1004434
CONDITION:	Generally satisfactory but with significant localised problems	TREND:	Declining
PRINCIPAL VULNERABILITY:	Scrub/tree growth	NEW ENTRY?:	No
OWNER TYPE:	Private, multiple owners	CONTACT:	Caroline Vulliamy 01579 371260
SITE NAME:	Round barrows west of West Taphouse, Broadoak		
DESIGNATION:	Scheduled Monument	LIST ENTRY NUMBER:	1004617
CONDITION:	Generally satisfactory but with significant localised problems	TREND:	Declining
PRINCIPAL VULNERABILITY:	Arable clipping	NEW ENTRY?:	No
OWNER TYPE:	Private	CONTACT:	Caroline Vulliamy 01579 371260
SITE NAME:	Two round barrows north west of Middle Taphouse, Broadoak / St. Pinnock		
DESIGNATION:	Scheduled Monument	LIST ENTRY NUMBER:	1003077
CONDITION:	Extensive significant problems	TREND:	Declining
PRINCIPAL VULNERABILITY:	Arable ploughing	NEW ENTRY?:	No
OWNER TYPE:	Private, multiple owners	CONTACT:	Caroline Vulliamy 01579 371260
SITE NAME:	Okeltor C19 arsenic, copper and tin mine, Calstock		
DESIGNATION:	Scheduled Monument, WHS	LIST ENTRY NUMBER:	1019440
CONDITION:	Generally satisfactory but with significant localised problems	TREND:	Unknown
PRINCIPAL VULNERABILITY:	Permitted development	NEW ENTRY?:	No
OWNER TYPE:	Private	CONTACT:	Caroline Vulliamy 01579 371260
SITE NAME:	Prince of Wales Mine at Harrowbarrow, Calstock		
DESIGNATION:	Scheduled Monument, WHS	LIST ENTRY NUMBER:	1021411
CONDITION:	Extensive significant problems	TREND:	Declining
PRINCIPAL VULNERABILITY:	Scrub/tree growth	NEW ENTRY?:	No
OWNER TYPE:	Crown	CONTACT:	Caroline Vulliamy 01579 371260

PRIORITY CATEGORIES

- A** Immediate risk of further rapid deterioration or loss of fabric: no solution agreed
- B** Immediate risk of further rapid deterioration or loss of fabric; solution agreed but not yet implemented.
- C** Slow decay; no solution agreed.
- D** Slow decay; solution agreed but not yet implemented.
- E** Under repair or in fair to good repair, but no user identified; or under threat of vacancy with no obvious new user (applicable only to buildings capable of beneficial use).
- F** Repair scheme in progress and (where applicable) end use or user identified; functionally redundant buildings with new use agreed but not yet implemented.

NOTE
Last year's priority category is shown in brackets, otherwise 'New entry' is noted.

ABBREVIATIONS

CA	Conservation Area
LB	Listed Building
LPA	Local Planning Authority
NP	National Park
RPG	Registered Park and Garden
SM	Scheduled Monument
UA	Unitary Authority
WHS	World Heritage Site

SITE NAME:	Tamar Canal, Gunnislake, Calstock		
DESIGNATION:	Scheduled Monument, WHS	LIST ENTRY NUMBER:	1007302
CONDITION:	Generally satisfactory but with significant localised problems	TREND:	Improving
PRINCIPAL VULNERABILITY:	Deterioration - in need of management	NEW ENTRY?:	No
OWNER TYPE:	Private, multiple owners	CONTACT:	Caroline Vulliamy 01579 371260
SITE NAME:	St Bellarmin's Chapel, Cardinham		
DESIGNATION:	Scheduled Monument	LIST ENTRY NUMBER:	1004442
CONDITION:	Generally satisfactory but with significant localised problems	TREND:	Stable
PRINCIPAL VULNERABILITY:	Plant growth	NEW ENTRY?:	No
OWNER TYPE:	Mixed, multiple owners	CONTACT:	Ann Preston-Jones 07917 642388
SITE NAME:	Trezance Holy Well and chapel enclosure, Cardinham		
DESIGNATION:	Scheduled Monument	LIST ENTRY NUMBER:	1018494
CONDITION:	Generally satisfactory but with significant localised problems	TREND:	Improving
PRINCIPAL VULNERABILITY:	Scrub/tree growth	NEW ENTRY?:	No
OWNER TYPE:	Private	CONTACT:	Ann Preston-Jones 07917 642388
SITE NAME:	Carn Brea Castle, Carn Brea		
DESIGNATION:	Scheduled Monument, 2 LBs, CA, WHS	LIST ENTRY NUMBER:	1006704
CONDITION:	Generally unsatisfactory with major localised problems	TREND:	Stable
PRINCIPAL VULNERABILITY:	Scrub/tree growth	NEW ENTRY?:	No
OWNER TYPE:	Local authority	CONTACT:	Ann Preston-Jones 07917 642388
SITE NAME:	Wheal Busy, Chacewater		
DESIGNATION:	Scheduled Monument, LB grade II, WHS	LIST ENTRY NUMBER:	1021392
CONDITION:	Generally unsatisfactory with major localised problems	TREND:	Declining
PRINCIPAL VULNERABILITY:	Deterioration - in need of management	NEW ENTRY?:	No
OWNER TYPE:	Private	CONTACT:	Ann Preston-Jones 07917 642388
SITE NAME:	Melangoose camp, Colan		
DESIGNATION:	Scheduled Monument	LIST ENTRY NUMBER:	1004426
CONDITION:	Generally unsatisfactory with major localised problems	TREND:	Declining
PRINCIPAL VULNERABILITY:	Scrub/tree growth	NEW ENTRY?:	No
OWNER TYPE:	Mixed, multiple owners	CONTACT:	Ann Preston-Jones 07917 642388
SITE NAME:	Killibury Castle later prehistoric hillfort, Egloshayle		
DESIGNATION:	Scheduled Monument	LIST ENTRY NUMBER:	1010439
CONDITION:	Extensive significant problems	TREND:	Declining
PRINCIPAL VULNERABILITY:	Deterioration - in need of management	NEW ENTRY?:	No
OWNER TYPE:	Commercial company	CONTACT:	Ann Preston-Jones 07917 642388

PRIORITY CATEGORIES

- A** Immediate risk of further rapid deterioration or loss of fabric; no solution agreed
B Immediate risk of further rapid deterioration or loss of fabric; solution agreed but not yet implemented.
C Slow decay; no solution agreed.

- D** Slow decay; solution agreed but not yet implemented.
E Under repair or in fair to good repair, but no user identified; or under threat of vacancy with no obvious new user (applicable only to buildings capable of beneficial use).

- F** Repair scheme in progress and (where applicable) end use or user identified; functionally redundant buildings with new use agreed but not yet implemented.

NOTE
 Last year's priority category is shown in brackets, otherwise 'New entry' is noted.

ABBREVIATIONS

CA	Conservation Area
LB	Listed Building
LPA	Local Planning Authority
NP	National Park
RPG	Registered Park and Garden
SM	Scheduled Monument
UA	Unitary Authority
WHS	World Heritage Site

SITE NAME:	Jewish and Congregationalist cemeteries at Ponsharden, Falmouth / Penryn		
DESIGNATION:	Scheduled Monument, LB grade II	LIST ENTRY NUMBER:	1020815
CONDITION:	Generally unsatisfactory with major localised problems	TREND:	Improving
PRINCIPAL VULNERABILITY:	Vandalism	NEW ENTRY?:	No
OWNER TYPE:	Mixed, multiple owners	CONTACT:	Ann Preston-Jones 07917 642388
SITE NAME:	Round barrow 120 metres south east of Parkwood Hill, Feock		
DESIGNATION:	Scheduled Monument	LIST ENTRY NUMBER:	1019087
CONDITION:	Generally satisfactory but with significant localised problems	TREND:	Stable
PRINCIPAL VULNERABILITY:	Arable ploughing	NEW ENTRY?:	No
OWNER TYPE:	Private	CONTACT:	Ann Preston-Jones 07917 642388
SITE NAME:	Cliff castle west of Gunwalloe Church, Gunwalloe		
DESIGNATION:	Scheduled Monument	LIST ENTRY NUMBER:	1004265
CONDITION:	Generally unsatisfactory with major localised problems	TREND:	Declining
PRINCIPAL VULNERABILITY:	Coastal erosion	NEW ENTRY?:	No
OWNER TYPE:	Charity (heritage)	CONTACT:	Ann Preston-Jones 07917 642388
SITE NAME:	Grambla Roman camp, Gweek		
DESIGNATION:	Scheduled Monument	LIST ENTRY NUMBER:	1003078
CONDITION:	Generally unsatisfactory with major localised problems	TREND:	Declining
PRINCIPAL VULNERABILITY:	Stock erosion - moderate	NEW ENTRY?:	No
OWNER TYPE:	Commercial company	CONTACT:	Ann Preston-Jones 07917 642388
SITE NAME:	Rectangular camp south west of Trevarnon Round, Gwinear-Gwithian		
DESIGNATION:	Scheduled Monument	LIST ENTRY NUMBER:	1004468
CONDITION:	Generally unsatisfactory with major localised problems	TREND:	Declining
PRINCIPAL VULNERABILITY:	Arable ploughing	NEW ENTRY?:	No
OWNER TYPE:	Commercial company	CONTACT:	Ann Preston-Jones 07917 642388
SITE NAME:	Roseworthy Arsenic Works, 700 metres west of Cornhill Farm, Gwinear-Gwithian		
DESIGNATION:	Scheduled Monument	LIST ENTRY NUMBER:	1021418
CONDITION:	Generally unsatisfactory with major localised problems	TREND:	Declining
PRINCIPAL VULNERABILITY:	Collapse	NEW ENTRY?:	No
OWNER TYPE:	Private, multiple owners	CONTACT:	Ann Preston-Jones 07917 642388
SITE NAME:	Trevarnon Round, Gwithian, Gwinear-Gwithian		
DESIGNATION:	Scheduled Monument	LIST ENTRY NUMBER:	1006696
CONDITION:	Extensive significant problems	TREND:	Declining
PRINCIPAL VULNERABILITY:	Arable ploughing	NEW ENTRY?:	No
OWNER TYPE:	Private, multiple owners	CONTACT:	Ann Preston-Jones 07917 642388

PRIORITY CATEGORIES

- A** Immediate risk of further rapid deterioration or loss of fabric; no solution agreed
B Immediate risk of further rapid deterioration or loss of fabric; solution agreed but not yet implemented.
C Slow decay; no solution agreed.

- D** Slow decay; solution agreed but not yet implemented.
E Under repair or in fair to good repair, but no user identified; or under threat of vacancy with no obvious new user (applicable only to buildings capable of beneficial use).

- F** Repair scheme in progress and (where applicable) end use or user identified; functionally redundant buildings with new use agreed but not yet implemented.

NOTE
 Last year's priority category is shown in brackets, otherwise 'New entry' is noted.

ABBREVIATIONS

CA	Conservation Area
LB	Listed Building
LPA	Local Planning Authority
NP	National Park
RPG	Registered Park and Garden
SM	Scheduled Monument
UA	Unitary Authority
WHS	World Heritage Site

SITE NAME:	Castle Kayle (earthwork), Phillack, Hayle		
DESIGNATION:	Scheduled Monument	LIST ENTRY NUMBER:	1006688
CONDITION:	Extensive significant problems	TREND:	Declining
PRINCIPAL VULNERABILITY:	Permitted development	NEW ENTRY?:	No
OWNER TYPE:	Private, multiple owners	CONTACT:	Ann Preston-Jones 07917 642388
SITE NAME:	Hayle inscribed stone, Hayle		
DESIGNATION:	Scheduled Monument, CA, WHS	LIST ENTRY NUMBER:	1006720
CONDITION:	Generally unsatisfactory with major localised problems	TREND:	Declining
PRINCIPAL VULNERABILITY:	Deterioration - in need of management	NEW ENTRY?:	Yes
OWNER TYPE:	Local authority	CONTACT:	Ann Preston-Jones 07917 642388
SITE NAME:	Carvannel cliff castle, Illogan		
DESIGNATION:	Scheduled Monument	LIST ENTRY NUMBER:	1004390
CONDITION:	Generally unsatisfactory with major localised problems	TREND:	Stable
PRINCIPAL VULNERABILITY:	Coastal erosion	NEW ENTRY?:	No
OWNER TYPE:	Charity (heritage)	CONTACT:	Ann Preston-Jones 07917 642388
SITE NAME:	'Headon Barrow' near Headon Cross, Jacobstow		
DESIGNATION:	Scheduled Monument	LIST ENTRY NUMBER:	1005434
CONDITION:	Generally unsatisfactory with major localised problems	TREND:	Declining
PRINCIPAL VULNERABILITY:	Scrub/tree growth	NEW ENTRY?:	No
OWNER TYPE:	Private	CONTACT:	Ann Preston-Jones 07917 642388
SITE NAME:	Round 200 metres north west of Penventinnie, Kenwyn		
DESIGNATION:	Scheduled Monument	LIST ENTRY NUMBER:	1016063
CONDITION:	Generally unsatisfactory with major localised problems	TREND:	Declining
PRINCIPAL VULNERABILITY:	Animal burrowing - extensive	NEW ENTRY?:	No
OWNER TYPE:	Private	CONTACT:	Ann Preston-Jones 07917 642388
SITE NAME:	Camp north east of Northcott Park Quarry, Kilkhampton		
DESIGNATION:	Scheduled Monument	LIST ENTRY NUMBER:	1004382
CONDITION:	Generally unsatisfactory with major localised problems	TREND:	Declining
PRINCIPAL VULNERABILITY:	Plant growth	NEW ENTRY?:	No
OWNER TYPE:	Local authority	CONTACT:	Ann Preston-Jones 07917 642388
SITE NAME:	Five bowl barrows 480 metres and 510 metres north of Hendra Farm, Ladock		
DESIGNATION:	Scheduled Monument	LIST ENTRY NUMBER:	1019021
CONDITION:	Generally satisfactory but with significant localised problems	TREND:	Stable
PRINCIPAL VULNERABILITY:	Scrub/tree growth	NEW ENTRY?:	No
OWNER TYPE:	Private	CONTACT:	Ann Preston-Jones 07917 642388

PRIORITY CATEGORIES

- A** Immediate risk of further rapid deterioration or loss of fabric; no solution agreed
B Immediate risk of further rapid deterioration or loss of fabric; solution agreed but not yet implemented.
C Slow decay; no solution agreed.

- D** Slow decay; solution agreed but not yet implemented.
E Under repair or in fair to good repair, but no user identified; or under threat of vacancy with no obvious new user (applicable only to buildings capable of beneficial use).

- F** Repair scheme in progress and (where applicable) end use or user identified; functionally redundant buildings with new use agreed but not yet implemented.

NOTE
 Last year's priority category is shown in brackets, otherwise 'New entry' is noted.

ABBREVIATIONS

CA	Conservation Area
LB	Listed Building
LPA	Local Planning Authority
NP	National Park
RPG	Registered Park and Garden
SM	Scheduled Monument
UA	Unitary Authority
WHS	World Heritage Site

SITE NAME:	Round and annexe 720 metres WSW of Tregear, Ladock		
DESIGNATION:	Scheduled Monument	LIST ENTRY NUMBER:	1020179
CONDITION:	Generally unsatisfactory with major localised problems	TREND:	Declining
PRINCIPAL VULNERABILITY:	Arable ploughing	NEW ENTRY?:	No
OWNER TYPE:	Private	CONTACT:	Ann Preston-Jones 07917 642388
SITE NAME:	Old windmill, Landewednack		
DESIGNATION:	Scheduled Monument, LB grade II	LIST ENTRY NUMBER:	1004397
CONDITION:	Generally unsatisfactory with major localised problems	TREND:	Declining
PRINCIPAL VULNERABILITY:	Collapse	NEW ENTRY?:	No
OWNER TYPE:	Utility	CONTACT:	Ann Preston-Jones 07917 642388
SITE NAME:	Respryn Bridge, Lanhydrock / St. Winnow		
DESIGNATION:	Scheduled Monument, 2 LBs, RPG grade II*	LIST ENTRY NUMBER:	1006701
CONDITION:	Generally satisfactory but with significant localised problems	TREND:	Declining
PRINCIPAL VULNERABILITY:	Vehicle damage/erosion - limited/localised	NEW ENTRY?:	No
OWNER TYPE:	Local authority	CONTACT:	Caroline Vulliamy 01579 371260
SITE NAME:	Neolithic settlement and hut circle on Helman Tor, Lanlivery		
DESIGNATION:	Scheduled Monument	LIST ENTRY NUMBER:	1007306
CONDITION:	Generally unsatisfactory with major localised problems	TREND:	Improving
PRINCIPAL VULNERABILITY:	Scrub/tree growth	NEW ENTRY?:	No
OWNER TYPE:	Mixed, multiple owners	CONTACT:	Ann Preston-Jones 07917 642388
SITE NAME:	Giants Hedge, Lerryn to Lanreath, Lanreath / St. Veep		
DESIGNATION:	Scheduled Monument	LIST ENTRY NUMBER:	1006681
CONDITION:	Generally satisfactory but with significant localised problems	TREND:	Declining
PRINCIPAL VULNERABILITY:	Other	NEW ENTRY?:	No
OWNER TYPE:	Mixed, multiple owners	CONTACT:	Caroline Vulliamy 01579 371260
SITE NAME:	Mabel Barrow, Lansallos		
DESIGNATION:	Scheduled Monument	LIST ENTRY NUMBER:	1006683
CONDITION:	Extensive significant problems	TREND:	Declining
PRINCIPAL VULNERABILITY:	Arable ploughing	NEW ENTRY?:	No
OWNER TYPE:	Private	CONTACT:	Caroline Vulliamy 01579 371260
SITE NAME:	Earlier prehistoric hillfort, two cairns, medieval pound and adjacent prehistoric field systems, hut circles and transhumance huts on Stowe's Hill, Linkinhorne		
DESIGNATION:	Scheduled Monument, CA, WHS	LIST ENTRY NUMBER:	1012352
CONDITION:	Generally satisfactory but with significant localised problems	TREND:	Declining
PRINCIPAL VULNERABILITY:	Plant growth	NEW ENTRY?:	No
OWNER TYPE:	Crown	CONTACT:	Caroline Vulliamy 01579 371260

PRIORITY CATEGORIES

- A** Immediate risk of further rapid deterioration or loss of fabric; no solution agreed
- B** Immediate risk of further rapid deterioration or loss of fabric; solution agreed but not yet implemented.
- C** Slow decay; no solution agreed.
- D** Slow decay; solution agreed but not yet implemented.
- E** Under repair or in fair to good repair, but no user identified; or under threat of vacancy with no obvious new user (applicable only to buildings capable of beneficial use).
- F** Repair scheme in progress and (where applicable) end use or user identified; functionally redundant buildings with new use agreed but not yet implemented.

NOTE
Last year's priority category is shown in brackets, otherwise 'New entry' is noted.

ABBREVIATIONS

CA	Conservation Area
LB	Listed Building
LPA	Local Planning Authority
NP	National Park
RPG	Registered Park and Garden
SM	Scheduled Monument
UA	Unitary Authority
WHS	World Heritage Site

SITE NAME:	Early medieval transhumance hut 740 metres west of Blackcoombe Farm, Linkinhorne		
DESIGNATION:	Scheduled Monument	LIST ENTRY NUMBER:	1011899
CONDITION:	Generally unsatisfactory with major localised problems	TREND:	Declining
PRINCIPAL VULNERABILITY:	Plant growth	NEW ENTRY?:	No
OWNER TYPE:	Crown	CONTACT:	Caroline Vulliamy 01579 371260
SITE NAME:	Prehistoric funerary cist 1.275 kilometres north west of Wardbrook Farm, Linkinhorne		
DESIGNATION:	Scheduled Monument	LIST ENTRY NUMBER:	1012043
CONDITION:	Generally unsatisfactory with major localised problems	TREND:	Declining
PRINCIPAL VULNERABILITY:	Flooding	NEW ENTRY?:	No
OWNER TYPE:	Crown	CONTACT:	Caroline Vulliamy 01579 371260
SITE NAME:	Round cairn with central cist on Bearah Common, 1.106 kilometres north of Wardbrook Farm, Linkinhorne		
DESIGNATION:	Scheduled Monument	LIST ENTRY NUMBER:	1010411
CONDITION:	Generally satisfactory but with significant localised problems	TREND:	Unknown
PRINCIPAL VULNERABILITY:	Plant growth	NEW ENTRY?:	No
OWNER TYPE:	Crown	CONTACT:	Caroline Vulliamy 01579 371260
SITE NAME:	Two adjacent transhumance huts on Caradon Hill, 450 metres north of East Caradon Farm, Linkinhorne		
DESIGNATION:	Scheduled Monument, CA, WHS	LIST ENTRY NUMBER:	1011900
CONDITION:	Generally unsatisfactory with major localised problems	TREND:	Declining
PRINCIPAL VULNERABILITY:	Plant growth	NEW ENTRY?:	No
OWNER TYPE:	Private	CONTACT:	Caroline Vulliamy 01579 371260
SITE NAME:	Neolithic long cairn, prehistoric regular and irregular aggregate field systems, linear boundaries and medieval enclosure 625 metres west of Blackcoombe Farm, Linkinhorne / North Hill		
DESIGNATION:	Scheduled Monument	LIST ENTRY NUMBER:	1010221
CONDITION:	Generally unsatisfactory with major localised problems	TREND:	Declining
PRINCIPAL VULNERABILITY:	Plant growth	NEW ENTRY?:	No
OWNER TYPE:	Private	CONTACT:	Caroline Vulliamy 01579 371260
SITE NAME:	Medieval and post-medieval tin and copper mines with medieval field system on the middle and lower northern slopes of Caradon Hill, Linkinhorne / St. Cleer		
DESIGNATION:	Scheduled Monument, 2 LBs, CA, WHS	LIST ENTRY NUMBER:	1020942
CONDITION:	Generally satisfactory but with significant localised problems	TREND:	Declining
PRINCIPAL VULNERABILITY:	Plant growth	NEW ENTRY?:	No
OWNER TYPE:	Private, multiple owners	CONTACT:	Caroline Vulliamy 01579 371260
SITE NAME:	Castle an Dinas, Ludgvan		
DESIGNATION:	Scheduled Monument, LB grade II	LIST ENTRY NUMBER:	1006725
CONDITION:	Generally unsatisfactory with major localised problems	TREND:	Stable
PRINCIPAL VULNERABILITY:	Scrub/tree growth	NEW ENTRY?:	Yes
OWNER TYPE:	Mixed, multiple owners	CONTACT:	Ann Preston-Jones 07917 642388

PRIORITY CATEGORIES

- A** Immediate risk of further rapid deterioration or loss of fabric; no solution agreed
B Immediate risk of further rapid deterioration or loss of fabric; solution agreed but not yet implemented.
C Slow decay; no solution agreed.

- D** Slow decay; solution agreed but not yet implemented.
E Under repair or in fair to good repair, but no user identified; or under threat of vacancy with no obvious new user (applicable only to buildings capable of beneficial use).

- F** Repair scheme in progress and (where applicable) end use or user identified; functionally redundant buildings with new use agreed but not yet implemented.

NOTE
 Last year's priority category is shown in brackets, otherwise 'New entry' is noted.

ABBREVIATIONS

CA	Conservation Area
LB	Listed Building
LPA	Local Planning Authority
NP	National Park
RPG	Registered Park and Garden
SM	Scheduled Monument
UA	Unitary Authority
WHS	World Heritage Site

SITE NAME:	Round 450 yards (405 metres) north west of Lower Chellew Farm, Ludgvan		
DESIGNATION:	Scheduled Monument	LIST ENTRY NUMBER:	1004262
CONDITION:	Extensive significant problems	TREND:	Declining
PRINCIPAL VULNERABILITY:	Vehicle damage/erosion - extensive	NEW ENTRY?:	No
OWNER TYPE:	Private	CONTACT:	Ann Preston-Jones 07917 642388
SITE NAME:	Trencrom Castle, Ludgvan		
DESIGNATION:	Scheduled Monument	LIST ENTRY NUMBER:	1006721
CONDITION:	Generally unsatisfactory with major localised problems	TREND:	Declining
PRINCIPAL VULNERABILITY:	Scrub/tree growth	NEW ENTRY?:	No
OWNER TYPE:	Charity (heritage)	CONTACT:	Ann Preston-Jones 07917 642388
SITE NAME:	Innis Downs earthwork, Luxulyan		
DESIGNATION:	Scheduled Monument	LIST ENTRY NUMBER:	1006684
CONDITION:	Generally satisfactory but with significant localised problems	TREND:	Declining
PRINCIPAL VULNERABILITY:	Scrub/tree growth	NEW ENTRY?:	No
OWNER TYPE:	Private, multiple owners	CONTACT:	Ann Preston-Jones 07917 642388
SITE NAME:	Ancient village and fields at Boswarva Carn, Madron		
DESIGNATION:	Scheduled Monument	LIST ENTRY NUMBER:	1004466
CONDITION:	Generally unsatisfactory with major localised problems	TREND:	Improving
PRINCIPAL VULNERABILITY:	Scrub/tree growth	NEW ENTRY?:	No
OWNER TYPE:	Private	CONTACT:	Ann Preston-Jones 07917 642388
SITE NAME:	Courtyard house 200 yards (180 metres) NNE of Try Farm, Madron		
DESIGNATION:	Scheduled Monument	LIST ENTRY NUMBER:	1004352
CONDITION:	Generally unsatisfactory with major localised problems	TREND:	Declining
PRINCIPAL VULNERABILITY:	Stock erosion - extensive	NEW ENTRY?:	No
OWNER TYPE:	Commercial company	CONTACT:	Ann Preston-Jones 07917 642388
SITE NAME:	Courtyard houses north east of Newmill, Madron		
DESIGNATION:	Scheduled Monument	LIST ENTRY NUMBER:	1004356
CONDITION:	Generally unsatisfactory with major localised problems	TREND:	Declining
PRINCIPAL VULNERABILITY:	Scrub/tree growth	NEW ENTRY?:	No
OWNER TYPE:	Private	CONTACT:	Ann Preston-Jones 07917 642388
SITE NAME:	Hut circles with associated field system 400 yards (360 metres) south west of Little Higher Bosullow, Madron		
DESIGNATION:	Scheduled Monument, WHS	LIST ENTRY NUMBER:	1004316
CONDITION:	Generally unsatisfactory with major localised problems	TREND:	Declining
PRINCIPAL VULNERABILITY:	Scrub/tree growth	NEW ENTRY?:	No
OWNER TYPE:	Private	CONTACT:	Ann Preston-Jones 07917 642388

PRIORITY CATEGORIES

- A** Immediate risk of further rapid deterioration or loss of fabric; no solution agreed
B Immediate risk of further rapid deterioration or loss of fabric; solution agreed but not yet implemented.
C Slow decay; no solution agreed.

- D** Slow decay; solution agreed but not yet implemented.
E Under repair or in fair to good repair, but no user identified; or under threat of vacancy with no obvious new user (applicable only to buildings capable of beneficial use).

- F** Repair scheme in progress and (where applicable) end use or user identified; functionally redundant buildings with new use agreed but not yet implemented.

NOTE
 Last year's priority category is shown in brackets, otherwise 'New entry' is noted.

ABBREVIATIONS

CA	Conservation Area
LB	Listed Building
LPA	Local Planning Authority
NP	National Park
RPG	Registered Park and Garden
SM	Scheduled Monument
UA	Unitary Authority
WHS	World Heritage Site

SITE NAME:	Round 300 yards (270 metres) north east of Newmill, Madron		
DESIGNATION:	Scheduled Monument	LIST ENTRY NUMBER:	1004627
CONDITION:	Generally unsatisfactory with major localised problems	TREND:	Declining
PRINCIPAL VULNERABILITY:	Scrub/tree growth	NEW ENTRY?:	No
OWNER TYPE:	Private	CONTACT:	Ann Preston-Jones 07917 642388
SITE NAME:	Settlement 450 yards (400 metres) north west of Middle Carnaquidden, Madron		
DESIGNATION:	Scheduled Monument	LIST ENTRY NUMBER:	1003100
CONDITION:	Extensive significant problems	TREND:	Stable
PRINCIPAL VULNERABILITY:	Scrub/tree growth	NEW ENTRY?:	No
OWNER TYPE:	Private	CONTACT:	Ann Preston-Jones 07917 642388
SITE NAME:	Chun Downs prehistoric landscape complex, incorporating Chun Cromlech, Chun Castle, and barrow 200 yards (180 metres) south west of Chun Farm, Madron / Morvah / Sancreed / St. Just		
DESIGNATION:	Scheduled Monument	LIST ENTRY NUMBER:	1007264
CONDITION:	Generally unsatisfactory with major localised problems	TREND:	Declining
PRINCIPAL VULNERABILITY:	Scrub/tree growth	NEW ENTRY?:	No
OWNER TYPE:	Private, multiple owners	CONTACT:	Ann Preston-Jones 07917 642388
SITE NAME:	Barrow 800 yards (730 metres) WNW of Boswens Farm, Madron / St. Just		
DESIGNATION:	Scheduled Monument	LIST ENTRY NUMBER:	1004286
CONDITION:	Generally satisfactory but with significant localised problems	TREND:	Declining
PRINCIPAL VULNERABILITY:	Visitor erosion - moderate	NEW ENTRY?:	No
OWNER TYPE:	Private	CONTACT:	Ann Preston-Jones 07917 642388
SITE NAME:	Cawsand Fort, Maker-with-Rame		
DESIGNATION:	Scheduled Monument, LB grade II	LIST ENTRY NUMBER:	1016102
CONDITION:	Generally satisfactory but with significant localised problems	TREND:	Declining
PRINCIPAL VULNERABILITY:	Development requiring planning permission	NEW ENTRY?:	No
OWNER TYPE:	Mixed, multiple owners	CONTACT:	Caroline Vulliamy 01579 371260
SITE NAME:	Earthwork redoubts Nos. 1, 2 and 3, Maker-with-Rame		
DESIGNATION:	Scheduled Monument	LIST ENTRY NUMBER:	1004254
CONDITION:	Generally satisfactory but with significant localised problems	TREND:	Declining
PRINCIPAL VULNERABILITY:	Development requiring planning permission	NEW ENTRY?:	No
OWNER TYPE:	Mixed, multiple owners	CONTACT:	Caroline Vulliamy 01579 371260
SITE NAME:	Grenville Battery 550 yards (500 metres) SSW of Maker Farm, Maker-with-Rame		
DESIGNATION:	Scheduled Monument, LB grade II	LIST ENTRY NUMBER:	1003114
CONDITION:	Generally satisfactory but with significant localised problems	TREND:	Declining
PRINCIPAL VULNERABILITY:	Development requiring planning permission	NEW ENTRY?:	No
OWNER TYPE:	Mixed, multiple owners	CONTACT:	Caroline Vulliamy 01579 371260

PRIORITY CATEGORIES

- A** Immediate risk of further rapid deterioration or loss of fabric: no solution agreed
B Immediate risk of further rapid deterioration or loss of fabric: solution agreed but not yet implemented.
C Slow decay; no solution agreed.

- D** Slow decay; solution agreed but not yet implemented.
E Under repair or in fair to good repair, but no user identified; or under threat of vacancy with no obvious new user (applicable only to buildings capable of beneficial use).

- F** Repair scheme in progress and (where applicable) end use or user identified; functionally redundant buildings with new use agreed but not yet implemented.

NOTE
 Last year's priority category is shown in brackets, otherwise 'New entry' is noted.

ABBREVIATIONS

CA	Conservation Area
LB	Listed Building
LPA	Local Planning Authority
NP	National Park
RPG	Registered Park and Garden
SM	Scheduled Monument
UA	Unitary Authority
WHS	World Heritage Site

SITE NAME:	Incomplete Palmerstonian fort 650 yards (600 metres) west of Forder, Maker-with-Rame		
DESIGNATION:	Scheduled Monument	LIST ENTRY NUMBER:	1007299
CONDITION:	Generally satisfactory but with significant localised problems	TREND:	Declining
PRINCIPAL VULNERABILITY:	Stock erosion - localised/limited	NEW ENTRY?:	No
OWNER TYPE:	Private	CONTACT:	Caroline Vulliamy 01579 371260
SITE NAME:	Mount Edgumbe round barrow, Maker-with-Rame		
DESIGNATION:	Scheduled Monument, RPG grade I	LIST ENTRY NUMBER:	1004496
CONDITION:	Generally unsatisfactory with major localised problems	TREND:	Declining
PRINCIPAL VULNERABILITY:	Stock erosion - extensive	NEW ENTRY?:	No
OWNER TYPE:	Local authority	CONTACT:	Caroline Vulliamy 01579 371260
SITE NAME:	No. 5 redoubt 450 yards (410 metres) north west of Maker Farm, Maker-with-Rame		
DESIGNATION:	Scheduled Monument, LB grade II	LIST ENTRY NUMBER:	1004255
CONDITION:	Generally satisfactory but with significant localised problems	TREND:	Declining
PRINCIPAL VULNERABILITY:	Development requiring planning permission	NEW ENTRY?:	No
OWNER TYPE:	Mixed, multiple owners	CONTACT:	Caroline Vulliamy 01579 371260
SITE NAME:	Mawgan Porth Dark Age settlement, Mawgan-in-Pydar		
DESIGNATION:	Scheduled Monument	LIST ENTRY NUMBER:	1003087
CONDITION:	Generally satisfactory but with significant localised problems	TREND:	Stable
PRINCIPAL VULNERABILITY:	Scrub/tree growth	NEW ENTRY?:	Yes
OWNER TYPE:	Private, multiple owners	CONTACT:	Ann Preston-Jones 07917 642388
SITE NAME:	Hillfort at Blacketon Farm, Menheniot		
DESIGNATION:	Scheduled Monument	LIST ENTRY NUMBER:	1007296
CONDITION:	Generally satisfactory but with significant localised problems	TREND:	Declining
PRINCIPAL VULNERABILITY:	Other	NEW ENTRY?:	No
OWNER TYPE:	Private	CONTACT:	Caroline Vulliamy 01579 371260
SITE NAME:	Inswork Chapel, Millbrook		
DESIGNATION:	Scheduled Monument, LB grade II*	LIST ENTRY NUMBER:	1003095
CONDITION:	Generally satisfactory but with significant localised problems	TREND:	Declining
PRINCIPAL VULNERABILITY:	Development requiring planning permission	NEW ENTRY?:	No
OWNER TYPE:	Private	CONTACT:	Caroline Vulliamy 01579 371260
SITE NAME:	Croftoe British village, Morvah		
DESIGNATION:	Scheduled Monument	LIST ENTRY NUMBER:	1006740
CONDITION:	Generally unsatisfactory with major localised problems	TREND:	Improving
PRINCIPAL VULNERABILITY:	Scrub/tree growth	NEW ENTRY?:	No
OWNER TYPE:	Private	CONTACT:	Ann Preston-Jones 07917 642388

PRIORITY CATEGORIES

- A** Immediate risk of further rapid deterioration or loss of fabric: no solution agreed
- B** Immediate risk of further rapid deterioration or loss of fabric: solution agreed but not yet implemented.
- C** Slow decay; no solution agreed.
- D** Slow decay; solution agreed but not yet implemented.
- E** Under repair or in fair to good repair, but no user identified; or under threat of vacancy with no obvious new user (applicable only to buildings capable of beneficial use).
- F** Repair scheme in progress and (where applicable) end use or user identified; functionally redundant buildings with new use agreed but not yet implemented.

NOTE
Last year's priority category is shown in brackets, otherwise 'New entry' is noted.

ABBREVIATIONS

CA	Conservation Area
LB	Listed Building
LPA	Local Planning Authority
NP	National Park
RPG	Registered Park and Garden
SM	Scheduled Monument
UA	Unitary Authority
WHS	World Heritage Site

SITE NAME:	Round barrow on Bin Down, Morval		
DESIGNATION:	Scheduled Monument	LIST ENTRY NUMBER:	1006651
CONDITION:	Generally satisfactory but with significant localised problems	TREND:	Declining
PRINCIPAL VULNERABILITY:	Other	NEW ENTRY?:	No
OWNER TYPE:	Private	CONTACT:	Caroline Vulliamy 01579 371260
SITE NAME:	Group of four round barrows east of Bottaborough, Morwenstow / Kilkhampton		
DESIGNATION:	Scheduled Monument	LIST ENTRY NUMBER:	1004402
CONDITION:	Generally satisfactory but with significant localised problems	TREND:	Stable
PRINCIPAL VULNERABILITY:	Arable ploughing	NEW ENTRY?:	No
OWNER TYPE:	Private	CONTACT:	Ann Preston-Jones 07917 642388
SITE NAME:	Trevelgue promontory camp and two barrows, Newquay		
DESIGNATION:	Scheduled Monument	LIST ENTRY NUMBER:	1006712
CONDITION:	Extensive significant problems	TREND:	Declining
PRINCIPAL VULNERABILITY:	Visitor erosion - extensive	NEW ENTRY?:	No
OWNER TYPE:	Local authority	CONTACT:	Ann Preston-Jones 07917 642388
SITE NAME:	Battens Cross, one of three medieval wayside crosses 70 metres south west of Trebartha Hall, North Hill		
DESIGNATION:	Scheduled Monument	LIST ENTRY NUMBER:	1012045
CONDITION:	Generally unsatisfactory with major localised problems	TREND:	Declining
PRINCIPAL VULNERABILITY:	Collapse	NEW ENTRY?:	Yes
OWNER TYPE:	Private, multiple owners	CONTACT:	Ann Preston-Jones 07917 642388
SITE NAME:	Hut circle settlement 975 metres north east of Trewortha Farm, North Hill		
DESIGNATION:	Scheduled Monument	LIST ENTRY NUMBER:	1009806
CONDITION:	Generally unsatisfactory with major localised problems	TREND:	Stable
PRINCIPAL VULNERABILITY:	Plant growth	NEW ENTRY?:	No
OWNER TYPE:	Crown	CONTACT:	Ann Preston-Jones 07917 642388
SITE NAME:	Prehistoric co-axial and regular aggregate field systems with incorporated and adjacent hut circle settlements on Bastreet Downs, south of Bowda Farm, North Hill		
DESIGNATION:	Scheduled Monument	LIST ENTRY NUMBER:	1011558
CONDITION:	Generally unsatisfactory with major localised problems	TREND:	Declining
PRINCIPAL VULNERABILITY:	Scrub/tree growth	NEW ENTRY?:	No
OWNER TYPE:	Commercial company	CONTACT:	Ann Preston-Jones 07917 642388
SITE NAME:	Round cairn 1,175 metres WSW of East Castick Farm, North Hill		
DESIGNATION:	Scheduled Monument	LIST ENTRY NUMBER:	1010412
CONDITION:	Generally unsatisfactory with major localised problems	TREND:	Declining
PRINCIPAL VULNERABILITY:	Scrub/tree growth	NEW ENTRY?:	No
OWNER TYPE:	Commercial company	CONTACT:	Ann Preston-Jones 07917 642388

PRIORITY CATEGORIES

- A** Immediate risk of further rapid deterioration or loss of fabric; no solution agreed
B Immediate risk of further rapid deterioration or loss of fabric; solution agreed but not yet implemented.
C Slow decay; no solution agreed.

- D** Slow decay; solution agreed but not yet implemented.
E Under repair or in fair to good repair, but no user identified; or under threat of vacancy with no obvious new user (applicable only to buildings capable of beneficial use).

- F** Repair scheme in progress and (where applicable) end use or user identified; functionally redundant buildings with new use agreed but not yet implemented.

NOTE
 Last year's priority category is shown in brackets, otherwise 'New entry' is noted.

ABBREVIATIONS

CA	Conservation Area
LB	Listed Building
LPA	Local Planning Authority
NP	National Park
RPG	Registered Park and Garden
SM	Scheduled Monument
UA	Unitary Authority
WHS	World Heritage Site

SITE NAME:	Round cairn with double orthostatic kerb and cist 497 metres south east of Trewortha Farm, North Hill		
DESIGNATION:	Scheduled Monument	LIST ENTRY NUMBER:	1009688
CONDITION:	Generally satisfactory but with significant localised problems	TREND:	Declining
PRINCIPAL VULNERABILITY:	Scrub/tree growth	NEW ENTRY?:	No
OWNER TYPE:	Other not for profit group	CONTACT:	Ann Preston-Jones 07917 642388
SITE NAME:	Stone hut circle 1,225 metres WSW of East Castick Farm, North Hill		
DESIGNATION:	Scheduled Monument	LIST ENTRY NUMBER:	1010414
CONDITION:	Generally satisfactory but with significant localised problems	TREND:	Declining
PRINCIPAL VULNERABILITY:	Scrub/tree growth	NEW ENTRY?:	No
OWNER TYPE:	Commercial company	CONTACT:	Ann Preston-Jones 07917 642388
SITE NAME:	Three adjoining prehistoric linear boundaries on Bearah Tor, 687 metres south west of Nodmans Bowda Farm, North Hill		
DESIGNATION:	Scheduled Monument	LIST ENTRY NUMBER:	1010220
CONDITION:	Generally unsatisfactory with major localised problems	TREND:	Declining
PRINCIPAL VULNERABILITY:	Scrub/tree growth	NEW ENTRY?:	No
OWNER TYPE:	Crown	CONTACT:	Ann Preston-Jones 07917 642388
SITE NAME:	Three stone hut circles 1.06 kilometres north east of Trewortha Farm, North Hill		
DESIGNATION:	Scheduled Monument	LIST ENTRY NUMBER:	1009807
CONDITION:	Generally unsatisfactory with major localised problems	TREND:	Stable
PRINCIPAL VULNERABILITY:	Scrub/tree growth	NEW ENTRY?:	No
OWNER TYPE:	Crown	CONTACT:	Ann Preston-Jones 07917 642388
SITE NAME:	Two stone hut circles and adjacent prehistoric boundary wall 575 metres west of West Berriow Farm, North Hill		
DESIGNATION:	Scheduled Monument	LIST ENTRY NUMBER:	1010218
CONDITION:	Generally unsatisfactory with major localised problems	TREND:	Declining
PRINCIPAL VULNERABILITY:	Scrub/tree growth	NEW ENTRY?:	No
OWNER TYPE:	Commercial company	CONTACT:	Ann Preston-Jones 07917 642388
SITE NAME:	Unenclosed hut circle settlement and adjacent prehistoric linear boundary 800 metres SSE of Trewortha Farm, North Hill		
DESIGNATION:	Scheduled Monument	LIST ENTRY NUMBER:	1008958
CONDITION:	Generally unsatisfactory with major localised problems	TREND:	Stable
PRINCIPAL VULNERABILITY:	Scrub/tree growth	NEW ENTRY?:	No
OWNER TYPE:	Unknown	CONTACT:	Ann Preston-Jones 07917 642388
SITE NAME:	Unenclosed hut circle settlement with incorporated enclosure 1.5 kilometres north west of Wardbrook Farm, North Hill		
DESIGNATION:	Scheduled Monument	LIST ENTRY NUMBER:	1008954
CONDITION:	Generally unsatisfactory with major localised problems	TREND:	Declining
PRINCIPAL VULNERABILITY:	Bracken	NEW ENTRY?:	No
OWNER TYPE:	Unknown	CONTACT:	Ann Preston-Jones 07917 642388

PRIORITY CATEGORIES

- A** Immediate risk of further rapid deterioration or loss of fabric; no solution agreed
B Immediate risk of further rapid deterioration or loss of fabric; solution agreed but not yet implemented.
C Slow decay; no solution agreed.

- D** Slow decay; solution agreed but not yet implemented.
E Under repair or in fair to good repair, but no user identified; or under threat of vacancy with no obvious new user (applicable only to buildings capable of beneficial use).

- F** Repair scheme in progress and (where applicable) end use or user identified; functionally redundant buildings with new use agreed but not yet implemented.

NOTE
 Last year's priority category is shown in brackets, otherwise 'New entry' is noted.

ABBREVIATIONS

CA	Conservation Area
LB	Listed Building
LPA	Local Planning Authority
NP	National Park
RPG	Registered Park and Garden
SM	Scheduled Monument
UA	Unitary Authority
WHS	World Heritage Site

SITE NAME:	Two adjacent prehistoric coaxial field systems incorporating regular field systems, stone hut circles, cairns and medieval fields on East Moor and Ridge, North Hill / Altarnun		
DESIGNATION:	Scheduled Monument	LIST ENTRY NUMBER:	1008439
CONDITION:	Generally unsatisfactory with major localised problems	TREND:	Declining
PRINCIPAL VULNERABILITY:	Plant growth	NEW ENTRY?:	No
OWNER TYPE:	Mixed, multiple owners	CONTACT:	Ann Preston-Jones 07917 642388
SITE NAME:	Three barrows 550 metres ENE of Cansford, Otterham		
DESIGNATION:	Scheduled Monument	LIST ENTRY NUMBER:	1005463
CONDITION:	Generally satisfactory but with significant localised problems	TREND:	Stable
PRINCIPAL VULNERABILITY:	Plant growth	NEW ENTRY?:	No
OWNER TYPE:	Mixed, multiple owners	CONTACT:	Ann Preston-Jones 07917 642388
SITE NAME:	Roundago, hut circle and field system on Castalack Carn, Paul		
DESIGNATION:	Scheduled Monument	LIST ENTRY NUMBER:	1004654
CONDITION:	Generally unsatisfactory with major localised problems	TREND:	Declining
PRINCIPAL VULNERABILITY:	Scrub/tree growth	NEW ENTRY?:	No
OWNER TYPE:	Private	CONTACT:	Ann Preston-Jones 07917 642388
SITE NAME:	Bake Rings later prehistoric-Roman round with attached enclosure and outwork, Pelynt		
DESIGNATION:	Scheduled Monument	LIST ENTRY NUMBER:	1017682
CONDITION:	Extensive significant problems	TREND:	Declining
PRINCIPAL VULNERABILITY:	Arable ploughing	NEW ENTRY?:	No
OWNER TYPE:	Private, multiple owners	CONTACT:	Caroline Vulliamy 01579 371260
SITE NAME:	Group of three round barrows north of Hendra, Pelynt		
DESIGNATION:	Scheduled Monument	LIST ENTRY NUMBER:	1004621
CONDITION:	Generally satisfactory but with significant localised problems	TREND:	Declining
PRINCIPAL VULNERABILITY:	Arable ploughing	NEW ENTRY?:	No
OWNER TYPE:	Private	CONTACT:	Caroline Vulliamy 01579 371260
SITE NAME:	Hall Rings, Pelynt		
DESIGNATION:	Scheduled Monument	LIST ENTRY NUMBER:	1006682
CONDITION:	Extensive significant problems	TREND:	Declining
PRINCIPAL VULNERABILITY:	Arable ploughing	NEW ENTRY?:	No
OWNER TYPE:	Mixed, multiple owners	CONTACT:	Caroline Vulliamy 01579 371260
SITE NAME:	Ten barrows south of Wilton Mill, Pelynt		
DESIGNATION:	Scheduled Monument	LIST ENTRY NUMBER:	1004465
CONDITION:	Generally unsatisfactory with major localised problems	TREND:	Declining
PRINCIPAL VULNERABILITY:	Arable ploughing	NEW ENTRY?:	No
OWNER TYPE:	Commercial company	CONTACT:	Caroline Vulliamy 01579 371260

PRIORITY CATEGORIES

- A** Immediate risk of further rapid deterioration or loss of fabric; no solution agreed
B Immediate risk of further rapid deterioration or loss of fabric; solution agreed but not yet implemented.
C Slow decay; no solution agreed.

- D** Slow decay; solution agreed but not yet implemented.
E Under repair or in fair to good repair, but no user identified; or under threat of vacancy with no obvious new user (applicable only to buildings capable of beneficial use).

- F** Repair scheme in progress and (where applicable) end use or user identified; functionally redundant buildings with new use agreed but not yet implemented.

NOTE
 Last year's priority category is shown in brackets, otherwise 'New entry' is noted.

ABBREVIATIONS

CA	Conservation Area
LB	Listed Building
LPA	Local Planning Authority
NP	National Park
RPG	Registered Park and Garden
SM	Scheduled Monument
UA	Unitary Authority
WHS	World Heritage Site

SITE NAME:	Glasney College, Penryn		
DESIGNATION:	Scheduled Monument, LB grade II, part in CA	LIST ENTRY NUMBER:	1007260
CONDITION:	Generally satisfactory but with significant localised problems	TREND:	Stable
PRINCIPAL VULNERABILITY:	Permitted development	NEW ENTRY?:	No
OWNER TYPE:	Local authority	CONTACT:	Ann Preston-Jones 07917 642388
SITE NAME:	St Piran's Oratory and associated early medieval cemetery, Perranzabuloe		
DESIGNATION:	Scheduled Monument, LB grade II	LIST ENTRY NUMBER:	1018955
CONDITION:	Generally unsatisfactory with major localised problems	TREND:	Declining
PRINCIPAL VULNERABILITY:	Flooding	NEW ENTRY?:	No
OWNER TYPE:	Local authority	CONTACT:	Ann Preston-Jones 07917 642388
SITE NAME:	The Tolgus arsenic works 80 metres south east of East Tolgus House, Redruth		
DESIGNATION:	Scheduled Monument, LB grade II, WHS	LIST ENTRY NUMBER:	1021240
CONDITION:	Generally unsatisfactory with major localised problems	TREND:	Declining
PRINCIPAL VULNERABILITY:	Other	NEW ENTRY?:	No
OWNER TYPE:	Mixed, multiple owners	CONTACT:	Ann Preston-Jones 07917 642388
SITE NAME:	Early Christian memorial stone and churchyard cross in Sancreed churchyard, 10 metres south of the church, Sancreed		
DESIGNATION:	Scheduled Monument, LB grade II*, CA	LIST ENTRY NUMBER:	1015615
CONDITION:	Generally unsatisfactory with major localised problems	TREND:	Declining
PRINCIPAL VULNERABILITY:	Collapse	NEW ENTRY?:	Yes
OWNER TYPE:	Mixed, multiple owners	CONTACT:	Ann Preston-Jones 07917 642388
SITE NAME:	Field system on Boswens Common, Sancreed		
DESIGNATION:	Scheduled Monument	LIST ENTRY NUMBER:	1007268
CONDITION:	Generally unsatisfactory with major localised problems	TREND:	Declining
PRINCIPAL VULNERABILITY:	Scrub/tree growth	NEW ENTRY?:	No
OWNER TYPE:	Unknown	CONTACT:	Ann Preston-Jones 07917 642388
SITE NAME:	Goldherring British village, Sancreed		
DESIGNATION:	Scheduled Monument	LIST ENTRY NUMBER:	1004651
CONDITION:	Extensive significant problems	TREND:	Improving
PRINCIPAL VULNERABILITY:	Scrub/tree growth	NEW ENTRY?:	No
OWNER TYPE:	Other not for profit group	CONTACT:	Ann Preston-Jones 07917 642388
SITE NAME:	Hut circle north of Botrea, Sancreed		
DESIGNATION:	Scheduled Monument	LIST ENTRY NUMBER:	1003072
CONDITION:	Generally unsatisfactory with major localised problems	TREND:	Stable
PRINCIPAL VULNERABILITY:	Scrub/tree growth	NEW ENTRY?:	No
OWNER TYPE:	Private	CONTACT:	Ann Preston-Jones 07917 642388

PRIORITY CATEGORIES

- A** Immediate risk of further rapid deterioration or loss of fabric; no solution agreed
B Immediate risk of further rapid deterioration or loss of fabric; solution agreed but not yet implemented.
C Slow decay; no solution agreed.

- D** Slow decay; solution agreed but not yet implemented.
E Under repair or in fair to good repair, but no user identified; or under threat of vacancy with no obvious new user (applicable only to buildings capable of beneficial use).

- F** Repair scheme in progress and (where applicable) end use or user identified; functionally redundant buildings with new use agreed but not yet implemented.

NOTE
 Last year's priority category is shown in brackets, otherwise 'New entry' is noted.

ABBREVIATIONS

CA	Conservation Area
LB	Listed Building
LPA	Local Planning Authority
NP	National Park
RPG	Registered Park and Garden
SM	Scheduled Monument
UA	Unitary Authority
WHS	World Heritage Site

SITE NAME:	Hut cluster Chirgwiddean Vean, Sancreed		
DESIGNATION:	Scheduled Monument	LIST ENTRY NUMBER:	1006715
CONDITION:	Generally unsatisfactory with major localised problems	TREND:	Declining
PRINCIPAL VULNERABILITY:	Scrub/tree growth	NEW ENTRY?:	No
OWNER TYPE:	Private	CONTACT:	Ann Preston-Jones 07917 642388
SITE NAME:	Bolster Bank, St. Agnes		
DESIGNATION:	Scheduled Monument, WHS	LIST ENTRY NUMBER:	1016444
CONDITION:	Generally satisfactory but with minor localised problems	TREND:	Stable
PRINCIPAL VULNERABILITY:	Arable clipping	NEW ENTRY?:	No
OWNER TYPE:	Mixed, multiple owners	CONTACT:	Ann Preston-Jones 07917 642388
SITE NAME:	Wheal Kitty C20 tin processing works, St. Agnes		
DESIGNATION:	Scheduled Monument, WHS	LIST ENTRY NUMBER:	1021164
CONDITION:	Generally unsatisfactory with major localised problems	TREND:	Declining
PRINCIPAL VULNERABILITY:	Deterioration - in need of management	NEW ENTRY?:	No
OWNER TYPE:	Commercial company	CONTACT:	Ann Preston-Jones 07917 642388
SITE NAME:	Promontory fort and Civil War battery, Little Dennis Head, St. Anthony-in-Meneage		
DESIGNATION:	Scheduled Monument	LIST ENTRY NUMBER:	1004431
CONDITION:	Generally unsatisfactory with major localised problems	TREND:	Declining
PRINCIPAL VULNERABILITY:	Scrub/tree growth	NEW ENTRY?:	No
OWNER TYPE:	Private	CONTACT:	Ann Preston-Jones 07917 642388
SITE NAME:	Black Head promontory fort, St. Austell Bay		
DESIGNATION:	Scheduled Monument	LIST ENTRY NUMBER:	1004391
CONDITION:	Generally unsatisfactory with major localised problems	TREND:	Stable
PRINCIPAL VULNERABILITY:	Scrub/tree growth	NEW ENTRY?:	No
OWNER TYPE:	Charity (heritage)	CONTACT:	Ann Preston-Jones 07917 642388
SITE NAME:	Prehistoric to post-medieval settlement, and religious and funerary remains on the middle and lower slopes west and south of Roughtor, St. Breward		
DESIGNATION:	Scheduled Monument	LIST ENTRY NUMBER:	1019172
CONDITION:	Generally satisfactory but with significant localised problems	TREND:	Declining
PRINCIPAL VULNERABILITY:	Scrub/tree growth	NEW ENTRY?:	No
OWNER TYPE:	Charity (heritage)	CONTACT:	Ann Preston-Jones 07917 642388
SITE NAME:	Stannon Stone Circle, prehistoric field system, hut circle settlement, cairns, cist, linear boundaries and medieval building north of Dinnever Hill, St. Breward		
DESIGNATION:	Scheduled Monument	LIST ENTRY NUMBER:	1007764
CONDITION:	Generally satisfactory but with significant localised problems	TREND:	Declining
PRINCIPAL VULNERABILITY:	Scrub/tree growth	NEW ENTRY?:	No
OWNER TYPE:	Private	CONTACT:	Ann Preston-Jones 07917 642388

PRIORITY CATEGORIES

- A** Immediate risk of further rapid deterioration or loss of fabric; no solution agreed
B Immediate risk of further rapid deterioration or loss of fabric; solution agreed but not yet implemented.
C Slow decay; no solution agreed.

- D** Slow decay; solution agreed but not yet implemented.
E Under repair or in fair to good repair, but no user identified; or under threat of vacancy with no obvious new user (applicable only to buildings capable of beneficial use).

- F** Repair scheme in progress and (where applicable) end use or user identified; functionally redundant buildings with new use agreed but not yet implemented.

NOTE
 Last year's priority category is shown in brackets, otherwise 'New entry' is noted.

ABBREVIATIONS

CA	Conservation Area
LB	Listed Building
LPA	Local Planning Authority
NP	National Park
RPG	Registered Park and Garden
SM	Scheduled Monument
UA	Unitary Authority
WHS	World Heritage Site

SITE NAME:	Stone circle on Emblance Common, St. Breward		
DESIGNATION:	Scheduled Monument	LIST ENTRY NUMBER:	1004459
CONDITION:	Generally unsatisfactory with major localised problems	TREND:	Declining
PRINCIPAL VULNERABILITY:	Stock erosion - extensive	NEW ENTRY?:	No
OWNER TYPE:	Unknown	CONTACT:	Ann Preston-Jones 07917 642388
SITE NAME:	Camp 900 yards (820 metres) south east of St Buryan village, St. Buryan		
DESIGNATION:	Scheduled Monument	LIST ENTRY NUMBER:	1004483
CONDITION:	Extensive significant problems	TREND:	Declining
PRINCIPAL VULNERABILITY:	Arable ploughing	NEW ENTRY?:	No
OWNER TYPE:	Private, multiple owners	CONTACT:	Ann Preston-Jones 07917 642388
SITE NAME:	Churchyard cross in St Buryan churchyard, St. Buryan		
DESIGNATION:	Scheduled Monument, LB grade II, CA	LIST ENTRY NUMBER:	1015060
CONDITION:	Generally unsatisfactory with major localised problems	TREND:	Declining
PRINCIPAL VULNERABILITY:	Deterioration - in need of management	NEW ENTRY?:	Yes
OWNER TYPE:	Religious organisation	CONTACT:	Ann Preston-Jones 07917 642388
SITE NAME:	Round barrow 200 yards (180 metres) north of the Merry Maidens, St. Buryan		
DESIGNATION:	Scheduled Monument	LIST ENTRY NUMBER:	1004358
CONDITION:	Generally unsatisfactory with major localised problems	TREND:	Declining
PRINCIPAL VULNERABILITY:	Scrub/tree growth	NEW ENTRY?:	No
OWNER TYPE:	Private	CONTACT:	Ann Preston-Jones 07917 642388
SITE NAME:	Embanked platform cairn with central mound 375 metres north west of Trewalla Farm, St. Cleer		
DESIGNATION:	Scheduled Monument, CA	LIST ENTRY NUMBER:	1015976
CONDITION:	Generally satisfactory but with minor localised problems	TREND:	Declining
PRINCIPAL VULNERABILITY:	Scrub/tree growth	NEW ENTRY?:	No
OWNER TYPE:	Private	CONTACT:	Caroline Vulliamy 01579 371260
SITE NAME:	Platform cairn with central mound 760 metres ESE of Lambadla Farm, St. Cleer		
DESIGNATION:	Scheduled Monument, CA	LIST ENTRY NUMBER:	1010327
CONDITION:	Generally satisfactory but with significant localised problems	TREND:	Stable
PRINCIPAL VULNERABILITY:	Plant growth	NEW ENTRY?:	No
OWNER TYPE:	Private	CONTACT:	Caroline Vulliamy 01579 371260
SITE NAME:	Platform cairn with central mound 900 metres ESE of Lambadla Farm, St. Cleer		
DESIGNATION:	Scheduled Monument, CA	LIST ENTRY NUMBER:	1010328
CONDITION:	Generally satisfactory but with minor localised problems	TREND:	Stable
PRINCIPAL VULNERABILITY:	Plant growth	NEW ENTRY?:	No
OWNER TYPE:	Private	CONTACT:	Caroline Vulliamy 01579 371260

PRIORITY CATEGORIES

- A** Immediate risk of further rapid deterioration or loss of fabric; no solution agreed
B Immediate risk of further rapid deterioration or loss of fabric; solution agreed but not yet implemented.
C Slow decay; no solution agreed.

- D** Slow decay; solution agreed but not yet implemented.
E Under repair or in fair to good repair, but no user identified; or under threat of vacancy with no obvious new user (applicable only to buildings capable of beneficial use).

- F** Repair scheme in progress and (where applicable) end use or user identified; functionally redundant buildings with new use agreed but not yet implemented.

NOTE
 Last year's priority category is shown in brackets, otherwise 'New entry' is noted.

ABBREVIATIONS

CA	Conservation Area
LB	Listed Building
LPA	Local Planning Authority
NP	National Park
RPG	Registered Park and Garden
SM	Scheduled Monument
UA	Unitary Authority
WHS	World Heritage Site

SITE NAME:	Prehistoric cist, cairns and cairnfield on north east Smallacoombe Downs, 570 metres north west of Smallacoombe Tor, St. Cleer		
DESIGNATION:	Scheduled Monument	LIST ENTRY NUMBER:	1018630
CONDITION:	Generally satisfactory but with significant localised problems	TREND:	Stable
PRINCIPAL VULNERABILITY:	Plant growth	NEW ENTRY?:	No
OWNER TYPE:	Mixed, multiple owners	CONTACT:	Caroline Vulliamy 01579 371260
SITE NAME:	Prehistoric enclosure 325 metres west of Trewalla Farm, St. Cleer		
DESIGNATION:	Scheduled Monument, CA	LIST ENTRY NUMBER:	1010434
CONDITION:	Generally unsatisfactory with major localised problems	TREND:	Declining
PRINCIPAL VULNERABILITY:	Plant growth	NEW ENTRY?:	No
OWNER TYPE:	Mixed, multiple owners	CONTACT:	Caroline Vulliamy 01579 371260
SITE NAME:	Prehistoric enclosure and field system, two hut circles and parts of a medieval field system 350 metres south east of Sparretts Farm, St. Cleer		
DESIGNATION:	Scheduled Monument, CA	LIST ENTRY NUMBER:	1013216
CONDITION:	Generally unsatisfactory with major localised problems	TREND:	Declining
PRINCIPAL VULNERABILITY:	Plant growth	NEW ENTRY?:	No
OWNER TYPE:	Private	CONTACT:	Caroline Vulliamy 01579 371260
SITE NAME:	Prehistoric irregular aggregate field system with incorporated stone hut circles 375 metres SSE of Sparretts Farm, St. Cleer		
DESIGNATION:	Scheduled Monument, CA	LIST ENTRY NUMBER:	1008765
CONDITION:	Generally satisfactory but with significant localised problems	TREND:	Declining
PRINCIPAL VULNERABILITY:	Plant growth	NEW ENTRY?:	No
OWNER TYPE:	Private, multiple owners	CONTACT:	Caroline Vulliamy 01579 371260
SITE NAME:	Prehistoric irregular and regular aggregate field systems with incorporated stone hut circles 750 metres ENE of Siblyback Farm, St. Cleer		
DESIGNATION:	Scheduled Monument, part in CA	LIST ENTRY NUMBER:	1011315
CONDITION:	Generally unsatisfactory with major localised problems	TREND:	Declining
PRINCIPAL VULNERABILITY:	Plant growth	NEW ENTRY?:	No
OWNER TYPE:	Mixed, multiple owners	CONTACT:	Caroline Vulliamy 01579 371260
SITE NAME:	Prehistoric irregular and regular aggregate field systems, enclosure, stone hut circles, cairnfield and kerbed boulder 750 metres ESE of Siblyback Farm, St. Cleer		
DESIGNATION:	Scheduled Monument, CA	LIST ENTRY NUMBER:	1010060
CONDITION:	Generally unsatisfactory with major localised problems	TREND:	Unknown
PRINCIPAL VULNERABILITY:	Plant growth	NEW ENTRY?:	No
OWNER TYPE:	Private	CONTACT:	Caroline Vulliamy 01579 371260

PRIORITY CATEGORIES

- A** Immediate risk of further rapid deterioration or loss of fabric: no solution agreed
B Immediate risk of further rapid deterioration or loss of fabric; solution agreed but not yet implemented.
C Slow decay; no solution agreed.

- D** Slow decay; solution agreed but not yet implemented.
E Under repair or in fair to good repair, but no user identified; or under threat of vacancy with no obvious new user (applicable only to buildings capable of beneficial use).

- F** Repair scheme in progress and (where applicable) end use or user identified; functionally redundant buildings with new use agreed but not yet implemented.

NOTE
 Last year's priority category is shown in brackets, otherwise 'New entry' is noted.

ABBREVIATIONS

CA	Conservation Area
LB	Listed Building
LPA	Local Planning Authority
NP	National Park
RPG	Registered Park and Garden
SM	Scheduled Monument
UA	Unitary Authority
WHS	World Heritage Site

SITE NAME:	Prehistoric regular aggregate field system with incorporated and adjacent stone hut circles and an adjacent enclosure 550 metres WSW of Trewalla Farm, St. Cleer		
DESIGNATION:	Scheduled Monument, part in CA	LIST ENTRY NUMBER:	1009731
CONDITION:	Generally satisfactory but with significant localised problems	TREND:	Declining
PRINCIPAL VULNERABILITY:	Plant growth	NEW ENTRY?:	No
OWNER TYPE:	Private, multiple owners	CONTACT:	Caroline Vulliamy 01579 371260
SITE NAME:	Prehistoric to post-medieval field systems, boundaries, settlements and railway at Smallacombe Parks and north eastern Siblyback Moor, St. Cleer		
DESIGNATION:	Scheduled Monument	LIST ENTRY NUMBER:	1018631
CONDITION:	Generally satisfactory but with significant localised problems	TREND:	Stable
PRINCIPAL VULNERABILITY:	Forestry	NEW ENTRY?:	No
OWNER TYPE:	Mixed, multiple owners	CONTACT:	Caroline Vulliamy 01579 371260
SITE NAME:	Round cairn 450 metres east of Sparretts Farm, St. Cleer		
DESIGNATION:	Scheduled Monument, CA	LIST ENTRY NUMBER:	1009838
CONDITION:	Generally unsatisfactory with major localised problems	TREND:	Unknown
PRINCIPAL VULNERABILITY:	Plant growth	NEW ENTRY?:	No
OWNER TYPE:	Private	CONTACT:	Caroline Vulliamy 01579 371260
SITE NAME:	Round cairn 480 metres SSW of Caradon Hill summit, St. Cleer		
DESIGNATION:	Scheduled Monument, CA, WHS	LIST ENTRY NUMBER:	1011825
CONDITION:	Generally unsatisfactory with major localised problems	TREND:	Stable
PRINCIPAL VULNERABILITY:	Vandalism	NEW ENTRY?:	No
OWNER TYPE:	Private	CONTACT:	Caroline Vulliamy 01579 371260
SITE NAME:	Round cairn 525 metres east of Trewalla Farm, St. Cleer		
DESIGNATION:	Scheduled Monument, CA, WHS	LIST ENTRY NUMBER:	1012041
CONDITION:	Generally satisfactory but with significant localised problems	TREND:	Declining
PRINCIPAL VULNERABILITY:	Plant growth	NEW ENTRY?:	No
OWNER TYPE:	Private	CONTACT:	Caroline Vulliamy 01579 371260
SITE NAME:	Round cairn 527 metres SSW of Caradon Hill summit, St. Cleer		
DESIGNATION:	Scheduled Monument, CA, WHS	LIST ENTRY NUMBER:	1011840
CONDITION:	Generally satisfactory but with minor localised problems	TREND:	Declining
PRINCIPAL VULNERABILITY:	Plant growth	NEW ENTRY?:	No
OWNER TYPE:	Private	CONTACT:	Caroline Vulliamy 01579 371260
SITE NAME:	Round cairn 557 metres SSW of Caradon Hill summit, St. Cleer		
DESIGNATION:	Scheduled Monument, CA, WHS	LIST ENTRY NUMBER:	1011844
CONDITION:	Generally satisfactory but with significant localised problems	TREND:	Declining
PRINCIPAL VULNERABILITY:	Vehicle damage/erosion - moderate	NEW ENTRY?:	No
OWNER TYPE:	Private	CONTACT:	Caroline Vulliamy 01579 371260

PRIORITY CATEGORIES

- A** Immediate risk of further rapid deterioration or loss of fabric: no solution agreed
B Immediate risk of further rapid deterioration or loss of fabric: solution agreed but not yet implemented.
C Slow decay; no solution agreed.

- D** Slow decay; solution agreed but not yet implemented.
E Under repair or in fair to good repair, but no user identified; or under threat of vacancy with no obvious new user (applicable only to buildings capable of beneficial use).

- F** Repair scheme in progress and (where applicable) end use or user identified; functionally redundant buildings with new use agreed but not yet implemented.

NOTE
 Last year's priority category is shown in brackets, otherwise 'New entry' is noted.

ABBREVIATIONS

CA	Conservation Area
LB	Listed Building
LPA	Local Planning Authority
NP	National Park
RPG	Registered Park and Garden
SM	Scheduled Monument
UA	Unitary Authority
WHS	World Heritage Site

SITE NAME:	Round cairn 740 metres SSW of Caradon Hill summit, St. Cleer		
DESIGNATION:	Scheduled Monument, CA, WHS	LIST ENTRY NUMBER:	1011774
CONDITION:	Generally satisfactory but with minor localised problems	TREND:	Declining
PRINCIPAL VULNERABILITY:	Plant growth	NEW ENTRY?:	No
OWNER TYPE:	Private	CONTACT:	Caroline Vulliamy 01579 371260
SITE NAME:	Round cairn 800 metres ESE of Lambadla Farm, St. Cleer		
DESIGNATION:	Scheduled Monument, CA	LIST ENTRY NUMBER:	1010326
CONDITION:	Generally satisfactory but with significant localised problems	TREND:	Improving
PRINCIPAL VULNERABILITY:	Plant growth	NEW ENTRY?:	No
OWNER TYPE:	Private	CONTACT:	Caroline Vulliamy 01579 371260
SITE NAME:	Round cairn and shelters 812 metres SSW of Caradon Hill summit, St. Cleer		
DESIGNATION:	Scheduled Monument, CA, WHS	LIST ENTRY NUMBER:	1011784
CONDITION:	Generally satisfactory but with significant localised problems	TREND:	Declining
PRINCIPAL VULNERABILITY:	Public utilities	NEW ENTRY?:	No
OWNER TYPE:	Private	CONTACT:	Caroline Vulliamy 01579 371260
SITE NAME:	Round cairn with peripheral berm 402 metres SSW of Caradon Hill summit, St. Cleer		
DESIGNATION:	Scheduled Monument, CA, WHS	LIST ENTRY NUMBER:	1011822
CONDITION:	Generally satisfactory but with significant localised problems	TREND:	Declining
PRINCIPAL VULNERABILITY:	Vehicle damage/erosion - moderate	NEW ENTRY?:	No
OWNER TYPE:	Private	CONTACT:	Caroline Vulliamy 01579 371260
SITE NAME:	South Caradon C19 copper mine, St. Cleer		
DESIGNATION:	Scheduled Monument, 2 LBs, part in CA, WHS	LIST ENTRY NUMBER:	1020614
CONDITION:	Generally unsatisfactory with major localised problems	TREND:	Declining
PRINCIPAL VULNERABILITY:	Collapse	NEW ENTRY?:	No
OWNER TYPE:	Mixed, multiple owners	CONTACT:	Caroline Vulliamy 01579 371260
SITE NAME:	The Tinnern's Dyke 160 yards (150 metres) in length south of Hendergrove Wood, St. Cleer		
DESIGNATION:	Scheduled Monument	LIST ENTRY NUMBER:	1004364
CONDITION:	Generally satisfactory but with significant localised problems	TREND:	Declining
PRINCIPAL VULNERABILITY:	Arable ploughing	NEW ENTRY?:	No
OWNER TYPE:	Private	CONTACT:	Caroline Vulliamy 01579 371260
SITE NAME:	Tor cairn with adjacent sub-rectangular hut 650 metres SSW of Caradon Hill summit, St. Cleer		
DESIGNATION:	Scheduled Monument, CA, WHS	LIST ENTRY NUMBER:	1011793
CONDITION:	Generally satisfactory but with minor localised problems	TREND:	Stable
PRINCIPAL VULNERABILITY:	Plant growth	NEW ENTRY?:	No
OWNER TYPE:	Private	CONTACT:	Caroline Vulliamy 01579 371260

PRIORITY CATEGORIES

- A** Immediate risk of further rapid deterioration or loss of fabric: no solution agreed
B Immediate risk of further rapid deterioration or loss of fabric; solution agreed but not yet implemented.
C Slow decay; no solution agreed.

- D** Slow decay; solution agreed but not yet implemented.
E Under repair or in fair to good repair, but no user identified; or under threat of vacancy with no obvious new user (applicable only to buildings capable of beneficial use).

- F** Repair scheme in progress and (where applicable) end use or user identified; functionally redundant buildings with new use agreed but not yet implemented.

NOTE
 Last year's priority category is shown in brackets, otherwise 'New entry' is noted.

ABBREVIATIONS

CA	Conservation Area
LB	Listed Building
LPA	Local Planning Authority
NP	National Park
RPG	Registered Park and Garden
SM	Scheduled Monument
UA	Unitary Authority
WHS	World Heritage Site

SITE NAME:	Two adjacent stone hut circles 265 metres WNW of Trewalla Farm, St. Cleer		
DESIGNATION:	Scheduled Monument, CA	LIST ENTRY NUMBER:	1009738
CONDITION:	Generally unsatisfactory with major localised problems	TREND:	Declining
PRINCIPAL VULNERABILITY:	Plant growth	NEW ENTRY?:	No
OWNER TYPE:	Private, multiple owners	CONTACT:	Caroline Vulliamy 01579 371260
SITE NAME:	Two adjacent stone hut circles 290 metres west of Trewalla Farm, St. Cleer		
DESIGNATION:	Scheduled Monument, CA	LIST ENTRY NUMBER:	1009703
CONDITION:	Generally unsatisfactory with major localised problems	TREND:	Declining
PRINCIPAL VULNERABILITY:	Plant growth	NEW ENTRY?:	No
OWNER TYPE:	Private, multiple owners	CONTACT:	Caroline Vulliamy 01579 371260
SITE NAME:	Two platform cairns 750 metres and 785 metres east of Sparretts Farm, St. Cleer		
DESIGNATION:	Scheduled Monument, CA	LIST ENTRY NUMBER:	1010325
CONDITION:	Generally satisfactory but with significant localised problems	TREND:	Improving
PRINCIPAL VULNERABILITY:	Vehicle damage/erosion - moderate	NEW ENTRY?:	No
OWNER TYPE:	Private	CONTACT:	Caroline Vulliamy 01579 371260
SITE NAME:	Two round cairns 455 metres and 475 metres north west of Trewalla Farm, St. Cleer		
DESIGNATION:	Scheduled Monument, CA	LIST ENTRY NUMBER:	1010324
CONDITION:	Generally satisfactory but with minor localised problems	TREND:	Declining
PRINCIPAL VULNERABILITY:	Scrub/tree growth	NEW ENTRY?:	No
OWNER TYPE:	Private	CONTACT:	Caroline Vulliamy 01579 371260
SITE NAME:	Two stone hut circles and an adjoining prehistoric boundary wall 470 metres east of Trewalla Farm, St. Cleer		
DESIGNATION:	Scheduled Monument, CA, WHS	LIST ENTRY NUMBER:	1012000
CONDITION:	Generally unsatisfactory with major localised problems	TREND:	Declining
PRINCIPAL VULNERABILITY:	Plant growth	NEW ENTRY?:	No
OWNER TYPE:	Private	CONTACT:	Caroline Vulliamy 01579 371260
SITE NAME:	Prehistoric to medieval settlements, field systems, enclosures and cairns, with post-medieval boundary and railway on north east Smallacombe Down, St. Cleer / Altarnun		
DESIGNATION:	Scheduled Monument	LIST ENTRY NUMBER:	1018629
CONDITION:	Generally unsatisfactory with major localised problems	TREND:	Improving
PRINCIPAL VULNERABILITY:	Forestry	NEW ENTRY?:	No
OWNER TYPE:	Mixed, multiple owners	CONTACT:	Caroline Vulliamy 01579 371260
SITE NAME:	Prehistoric round cairn on Caradon Hill, 310 metres west of Heather House, St. Cleer / Linkinhorne		
DESIGNATION:	Scheduled Monument, CA, WHS	LIST ENTRY NUMBER:	1020939
CONDITION:	Generally satisfactory but with significant localised problems	TREND:	Declining
PRINCIPAL VULNERABILITY:	Plant growth	NEW ENTRY?:	No
OWNER TYPE:	Private	CONTACT:	Caroline Vulliamy 01579 371260

PRIORITY CATEGORIES

- A** Immediate risk of further rapid deterioration or loss of fabric; no solution agreed
B Immediate risk of further rapid deterioration or loss of fabric; solution agreed but not yet implemented.
C Slow decay; no solution agreed.

- D** Slow decay; solution agreed but not yet implemented.
E Under repair or in fair to good repair, but no user identified; or under threat of vacancy with no obvious new user (applicable only to buildings capable of beneficial use).

- F** Repair scheme in progress and (where applicable) end use or user identified; functionally redundant buildings with new use agreed but not yet implemented.

NOTE
 Last year's priority category is shown in brackets, otherwise 'New entry' is noted.

ABBREVIATIONS

CA	Conservation Area
LB	Listed Building
LPA	Local Planning Authority
NP	National Park
RPG	Registered Park and Garden
SM	Scheduled Monument
UA	Unitary Authority
WHS	World Heritage Site

SITE NAME:	Bury camp, St. Dominick		
DESIGNATION:	Scheduled Monument	LIST ENTRY NUMBER:	1004393
CONDITION:	Generally satisfactory but with significant localised problems	TREND:	Declining
PRINCIPAL VULNERABILITY:	Stock erosion - localised/limited	NEW ENTRY?:	No
OWNER TYPE:	Private, multiple owners	CONTACT:	Caroline Vulliamy 01579 371260
SITE NAME:	Warren's Barrow, St. Erme		
DESIGNATION:	Scheduled Monument	LIST ENTRY NUMBER:	1016888
CONDITION:	Generally satisfactory but with significant localised problems	TREND:	Improving
PRINCIPAL VULNERABILITY:	Scrub/tree growth	NEW ENTRY?:	No
OWNER TYPE:	Commercial company	CONTACT:	Ann Preston-Jones 07917 642388
SITE NAME:	Enclosures east of Gurlyn, St. Erth		
DESIGNATION:	Scheduled Monument, WHS	LIST ENTRY NUMBER:	1007282
CONDITION:	Extensive significant problems	TREND:	Declining
PRINCIPAL VULNERABILITY:	Arable ploughing	NEW ENTRY?:	No
OWNER TYPE:	Private	CONTACT:	Ann Preston-Jones 07917 642388
SITE NAME:	Redcliff Castle, later prehistoric cliff castle 550 metres south west of Bedruthan, St. Eval		
DESIGNATION:	Scheduled Monument	LIST ENTRY NUMBER:	1021006
CONDITION:	Generally unsatisfactory with major localised problems	TREND:	Declining
PRINCIPAL VULNERABILITY:	Coastal erosion	NEW ENTRY?:	Yes
OWNER TYPE:	Private	CONTACT:	Ann Preston-Jones 07917 642388
SITE NAME:	Promontory fort north of village, St. Gennys		
DESIGNATION:	Scheduled Monument	LIST ENTRY NUMBER:	1003097
CONDITION:	Generally unsatisfactory with major localised problems	TREND:	Declining
PRINCIPAL VULNERABILITY:	Scrub/tree growth	NEW ENTRY?:	No
OWNER TYPE:	Charity (heritage)	CONTACT:	Ann Preston-Jones 07917 642388
SITE NAME:	Gunpowder storage complex at Kennall Vale, St. Gluvias		
DESIGNATION:	Scheduled Monument, 3 LBs, WHS	LIST ENTRY NUMBER:	1020441
CONDITION:	Generally unsatisfactory with major localised problems	TREND:	Declining
PRINCIPAL VULNERABILITY:	Deterioration - in need of management	NEW ENTRY?:	No
OWNER TYPE:	Private	CONTACT:	Ann Preston-Jones 07917 642388
SITE NAME:	Later prehistoric cliff castle, two prehistoric round barrows, medieval field system, and associated remains on Dodman Point, St. Goran		
DESIGNATION:	Scheduled Monument, LB grade II	LIST ENTRY NUMBER:	1020865
CONDITION:	Generally satisfactory but with significant localised problems	TREND:	Declining
PRINCIPAL VULNERABILITY:	Scrub/tree growth	NEW ENTRY?:	No
OWNER TYPE:	Private, multiple owners	CONTACT:	Ann Preston-Jones 07917 642388

PRIORITY CATEGORIES

- A** Immediate risk of further rapid deterioration or loss of fabric; no solution agreed
B Immediate risk of further rapid deterioration or loss of fabric; solution agreed but not yet implemented.
C Slow decay; no solution agreed.

- D** Slow decay; solution agreed but not yet implemented.
E Under repair or in fair to good repair, but no user identified; or under threat of vacancy with no obvious new user (applicable only to buildings capable of beneficial use).

- F** Repair scheme in progress and (where applicable) end use or user identified; functionally redundant buildings with new use agreed but not yet implemented.

NOTE
 Last year's priority category is shown in brackets, otherwise 'New entry' is noted.

ABBREVIATIONS

CA	Conservation Area
LB	Listed Building
LPA	Local Planning Authority
NP	National Park
RPG	Registered Park and Garden
SM	Scheduled Monument
UA	Unitary Authority
WHS	World Heritage Site

SITE NAME:	Camp 500 yards (460 metres) west of Trenance, St. Issey		
DESIGNATION:	Scheduled Monument	LIST ENTRY NUMBER:	1004235
CONDITION:	Generally satisfactory but with significant localised problems	TREND:	Declining
PRINCIPAL VULNERABILITY:	Permitted development	NEW ENTRY?:	No
OWNER TYPE:	Private, multiple owners	CONTACT:	Ann Preston-Jones 07917 642388
SITE NAME:	Cadson Bury hillfort, St. Ive		
DESIGNATION:	Scheduled Monument	LIST ENTRY NUMBER:	1004494
CONDITION:	Extensive significant problems	TREND:	Declining
PRINCIPAL VULNERABILITY:	Scrub/tree growth	NEW ENTRY?:	No
OWNER TYPE:	Charity (heritage)	CONTACT:	Caroline Vulliamy 01579 371260
SITE NAME:	Hut circles, Higher Bussow, St. Ives		
DESIGNATION:	Scheduled Monument	LIST ENTRY NUMBER:	1006689
CONDITION:	Generally unsatisfactory with major localised problems	TREND:	Declining
PRINCIPAL VULNERABILITY:	Scrub/tree growth	NEW ENTRY?:	No
OWNER TYPE:	Private	CONTACT:	Ann Preston-Jones 07917 642388
SITE NAME:	Whitesand Bay (or Tregonhawke) battery, St. John		
DESIGNATION:	Scheduled Monument	LIST ENTRY NUMBER:	1004664
CONDITION:	Generally unsatisfactory with major localised problems	TREND:	Declining
PRINCIPAL VULNERABILITY:	Permitted development	NEW ENTRY?:	No
OWNER TYPE:	Commercial company	CONTACT:	Caroline Vulliamy 01579 371260
SITE NAME:	Chambered barrow 100 yards (90 metres) east of Kerrow Farm, St. Just		
DESIGNATION:	Scheduled Monument	LIST ENTRY NUMBER:	1004637
CONDITION:	Generally unsatisfactory with major localised problems	TREND:	Declining
PRINCIPAL VULNERABILITY:	Scrub/tree growth	NEW ENTRY?:	No
OWNER TYPE:	Private	CONTACT:	Ann Preston-Jones 07917 642388
SITE NAME:	Geevor Mine, St. Just		
DESIGNATION:	Scheduled Monument, WHS	LIST ENTRY NUMBER:	1021361
CONDITION:	Generally unsatisfactory with major localised problems	TREND:	Stable
PRINCIPAL VULNERABILITY:	Collapse	NEW ENTRY?:	Yes
OWNER TYPE:	Local authority	CONTACT:	Nick Russell 0117 975 0671
SITE NAME:	Standing stone 200 yards (180 metres) west of Chycarne, St. Just		
DESIGNATION:	Scheduled Monument	LIST ENTRY NUMBER:	1003116
CONDITION:	Unknown	TREND:	Unknown
PRINCIPAL VULNERABILITY:	Arable ploughing	NEW ENTRY?:	No
OWNER TYPE:	Private	CONTACT:	Ann Preston-Jones 07917 642388

PRIORITY CATEGORIES

- A** Immediate risk of further rapid deterioration or loss of fabric; no solution agreed
B Immediate risk of further rapid deterioration or loss of fabric; solution agreed but not yet implemented.
C Slow decay; no solution agreed.

- D** Slow decay; solution agreed but not yet implemented.
E Under repair or in fair to good repair, but no user identified; or under threat of vacancy with no obvious new user (applicable only to buildings capable of beneficial use).

- F** Repair scheme in progress and (where applicable) end use or user identified; functionally redundant buildings with new use agreed but not yet implemented.

NOTE
 Last year's priority category is shown in brackets, otherwise 'New entry' is noted.

ABBREVIATIONS

CA	Conservation Area
LB	Listed Building
LPA	Local Planning Authority
NP	National Park
RPG	Registered Park and Garden
SM	Scheduled Monument
UA	Unitary Authority
WHS	World Heritage Site

SITE NAME:	Two barrows on Woon Gumpus Common 700 yards (640 metres) NNW of Boslow Farm, St. Just		
DESIGNATION:	Scheduled Monument	LIST ENTRY NUMBER:	1004287
CONDITION:	Generally unsatisfactory with major localised problems	TREND:	Stable
PRINCIPAL VULNERABILITY:	Scrub/tree growth	NEW ENTRY?:	No
OWNER TYPE:	Private	CONTACT:	Ann Preston-Jones 07917 642388
SITE NAME:	Chapel enclosure 150 yards (140 metres) south of Trelease Farm, St. Keverne		
DESIGNATION:	Scheduled Monument	LIST ENTRY NUMBER:	1004334
CONDITION:	Extensive significant problems	TREND:	Declining
PRINCIPAL VULNERABILITY:	Other	NEW ENTRY?:	No
OWNER TYPE:	Private	CONTACT:	Ann Preston-Jones 07917 642388
SITE NAME:	St Levan Chapel site, St. Levan		
DESIGNATION:	Scheduled Monument	LIST ENTRY NUMBER:	1007285
CONDITION:	Generally unsatisfactory with major localised problems	TREND:	Declining
PRINCIPAL VULNERABILITY:	Coastal erosion	NEW ENTRY?:	Yes
OWNER TYPE:	Private	CONTACT:	Ann Preston-Jones 07917 642388
SITE NAME:	Westcott Cross, 480 metres south east of Westcott Lodge, St. Mellion / St. Dominick		
DESIGNATION:	Scheduled Monument	LIST ENTRY NUMBER:	1018019
CONDITION:	Generally satisfactory but with significant localised problems	TREND:	Declining
PRINCIPAL VULNERABILITY:	Other	NEW ENTRY?:	No
OWNER TYPE:	Local authority	CONTACT:	Caroline Vulliamy 01579 371260
SITE NAME:	Cliff castle at Winecove Point, St. Merryn		
DESIGNATION:	Scheduled Monument	LIST ENTRY NUMBER:	1004234
CONDITION:	Generally satisfactory but with significant localised problems	TREND:	Declining
PRINCIPAL VULNERABILITY:	Coastal erosion	NEW ENTRY?:	No
OWNER TYPE:	Private, multiple owners	CONTACT:	Ann Preston-Jones 07917 642388
SITE NAME:	St Constantine's chapel and holy well, St. Merryn		
DESIGNATION:	Scheduled Monument, LB grade II	LIST ENTRY NUMBER:	1018569
CONDITION:	Generally unsatisfactory with major localised problems	TREND:	Declining
PRINCIPAL VULNERABILITY:	Plant growth	NEW ENTRY?:	No
OWNER TYPE:	Commercial company	CONTACT:	Ann Preston-Jones 07917 642388
SITE NAME:	Earthwork on Berry Downs, St. Neot		
DESIGNATION:	Scheduled Monument	LIST ENTRY NUMBER:	1004455
CONDITION:	Generally unsatisfactory with major localised problems	TREND:	Declining
PRINCIPAL VULNERABILITY:	Plant growth	NEW ENTRY?:	No
OWNER TYPE:	Utility	CONTACT:	Caroline Vulliamy 01579 371260

PRIORITY CATEGORIES

- A** Immediate risk of further rapid deterioration or loss of fabric; no solution agreed
B Immediate risk of further rapid deterioration or loss of fabric; solution agreed but not yet implemented.
C Slow decay; no solution agreed.

- D** Slow decay; solution agreed but not yet implemented.
E Under repair or in fair to good repair, but no user identified; or under threat of vacancy with no obvious new user (applicable only to buildings capable of beneficial use).

- F** Repair scheme in progress and (where applicable) end use or user identified; functionally redundant buildings with new use agreed but not yet implemented.

NOTE
 Last year's priority category is shown in brackets, otherwise 'New entry' is noted.

ABBREVIATIONS

CA	Conservation Area
LB	Listed Building
LPA	Local Planning Authority
NP	National Park
RPG	Registered Park and Garden
SM	Scheduled Monument
UA	Unitary Authority
WHS	World Heritage Site

SITE NAME:	Hobbs Hill tin mine, openwork and lodeback tinwork 530 metres east and 160 metres north east of Chyseger Farm, St. Neot		
DESIGNATION:	Scheduled Monument	LIST ENTRY NUMBER:	1021410
CONDITION:	Extensive significant problems	TREND:	Declining
PRINCIPAL VULNERABILITY:	Scrub/tree growth	NEW ENTRY?:	No
OWNER TYPE:	Private	CONTACT:	Caroline Vulliamy 01579 371260
SITE NAME:	Hut circle village 330 yards (300 metres) west of West Northwood Farm, St. Neot		
DESIGNATION:	Scheduled Monument	LIST ENTRY NUMBER:	1004662
CONDITION:	Generally unsatisfactory with major localised problems	TREND:	Declining
PRINCIPAL VULNERABILITY:	Scrub/tree growth	NEW ENTRY?:	No
OWNER TYPE:	Mixed, multiple owners	CONTACT:	Caroline Vulliamy 01579 371260
SITE NAME:	Medieval homestead and fields on Redhill Downs, St. Neot		
DESIGNATION:	Scheduled Monument	LIST ENTRY NUMBER:	1003074
CONDITION:	Generally unsatisfactory with major localised problems	TREND:	Declining
PRINCIPAL VULNERABILITY:	Plant growth	NEW ENTRY?:	No
OWNER TYPE:	Commercial company	CONTACT:	Caroline Vulliamy 01579 371260
SITE NAME:	Prehistoric field systems, enclosure, hut circles and rounds, with adjacent medieval settlement, longhouse and field system on Higher Langdon Farm, St. Neot		
DESIGNATION:	Scheduled Monument	LIST ENTRY NUMBER:	1007475
CONDITION:	Generally satisfactory but with significant localised problems	TREND:	Improving
PRINCIPAL VULNERABILITY:	Scrub/tree growth	NEW ENTRY?:	No
OWNER TYPE:	Private, multiple owners	CONTACT:	Caroline Vulliamy 01579 371260
SITE NAME:	Prehistoric settlements and field system with adjacent medieval settlement, field systems, boundaries and tin streamworks on the Brown Gelly Downs, St. Neot		
DESIGNATION:	Scheduled Monument	LIST ENTRY NUMBER:	1007770
CONDITION:	Generally unsatisfactory with major localised problems	TREND:	Declining
PRINCIPAL VULNERABILITY:	Scrub/tree growth	NEW ENTRY?:	No
OWNER TYPE:	Private, multiple owners	CONTACT:	Caroline Vulliamy 01579 371260
SITE NAME:	Round cairn 1.062 kilometres south west of Higher Langdon Farm, St. Neot		
DESIGNATION:	Scheduled Monument	LIST ENTRY NUMBER:	1007476
CONDITION:	Generally satisfactory but with minor localised problems	TREND:	Unknown
PRINCIPAL VULNERABILITY:	Other	NEW ENTRY?:	No
OWNER TYPE:	Private	CONTACT:	Caroline Vulliamy 01579 371260
SITE NAME:	Round cairn 1.17 kilometres south west of Higher Langdon Farm, St. Neot		
DESIGNATION:	Scheduled Monument	LIST ENTRY NUMBER:	1007477
CONDITION:	Generally satisfactory but with minor localised problems	TREND:	Unknown
PRINCIPAL VULNERABILITY:	Other	NEW ENTRY?:	No
OWNER TYPE:	Private	CONTACT:	Caroline Vulliamy 01579 371260

PRIORITY CATEGORIES

- A** Immediate risk of further rapid deterioration or loss of fabric: no solution agreed
- B** Immediate risk of further rapid deterioration or loss of fabric: solution agreed but not yet implemented.
- C** Slow decay; no solution agreed.
- D** Slow decay; solution agreed but not yet implemented.
- E** Under repair or in fair to good repair, but no user identified; or under threat of vacancy with no obvious new user (applicable only to buildings capable of beneficial use).
- F** Repair scheme in progress and (where applicable) end use or user identified; functionally redundant buildings with new use agreed but not yet implemented.

NOTE
Last year's priority category is shown in brackets, otherwise 'New entry' is noted.

ABBREVIATIONS

CA	Conservation Area
LB	Listed Building
LPA	Local Planning Authority
NP	National Park
RPG	Registered Park and Garden
SM	Scheduled Monument
UA	Unitary Authority
WHS	World Heritage Site

SITE NAME:	Tregargus stone grinding mill No 2, St. Stephen-in-Brannel		
DESIGNATION:	Scheduled Monument, LB grade II	LIST ENTRY NUMBER:	1003101
CONDITION:	Generally unsatisfactory with major localised problems	TREND:	Declining
PRINCIPAL VULNERABILITY:	Deterioration - in need of management	NEW ENTRY?:	No
OWNER TYPE:	Other not for profit group	CONTACT:	Ann Preston-Jones 07917 642388
SITE NAME:	Round barrow north east of Kernick, St. Stephens By Launceston Rural		
DESIGNATION:	Scheduled Monument	LIST ENTRY NUMBER:	1003272
CONDITION:	Generally unsatisfactory with major localised problems	TREND:	Declining
PRINCIPAL VULNERABILITY:	Scrub/tree growth	NEW ENTRY?:	Yes
OWNER TYPE:	Private, multiple owners	CONTACT:	Ann Preston-Jones 07917 642388
SITE NAME:	Two round barrows north east of Fairy Cross, St. Winnow		
DESIGNATION:	Scheduled Monument	LIST ENTRY NUMBER:	1004439
CONDITION:	Generally unsatisfactory with major localised problems	TREND:	Declining
PRINCIPAL VULNERABILITY:	Arable ploughing	NEW ENTRY?:	No
OWNER TYPE:	Commercial company	CONTACT:	Caroline Vulliamy 01579 371260
SITE NAME:	Gunpowder works at Kennall Vale, Stithians / St. Gluvias		
DESIGNATION:	Scheduled Monument, 9 LBs, WHS	LIST ENTRY NUMBER:	1020143
CONDITION:	Generally satisfactory but with significant localised problems	TREND:	Improving
PRINCIPAL VULNERABILITY:	Scrub/tree growth	NEW ENTRY?:	No
OWNER TYPE:	Private, multiple owners	CONTACT:	Ann Preston-Jones 07917 642388
SITE NAME:	Condolden Barrow, Tintagel		
DESIGNATION:	Scheduled Monument	LIST ENTRY NUMBER:	1004652
CONDITION:	Generally satisfactory but with significant localised problems	TREND:	Declining
PRINCIPAL VULNERABILITY:	Stock erosion - localised/limited	NEW ENTRY?:	No
OWNER TYPE:	Private	CONTACT:	Ann Preston-Jones 07917 642388
SITE NAME:	The Ballast Pond, Torpoint		
DESIGNATION:	Scheduled Monument	LIST ENTRY NUMBER:	1007261
CONDITION:	Generally satisfactory but with significant localised problems	TREND:	Unknown
PRINCIPAL VULNERABILITY:	Coastal erosion	NEW ENTRY?:	No
OWNER TYPE:	Private	CONTACT:	Caroline Vulliamy 01579 371260
SITE NAME:	Wheal Martyn china clay works, Treverbyn		
DESIGNATION:	Scheduled Monument	LIST ENTRY NUMBER:	1003265
CONDITION:	Generally unsatisfactory with major localised problems	TREND:	Declining
PRINCIPAL VULNERABILITY:	Collapse	NEW ENTRY?:	No
OWNER TYPE:	Mixed, multiple owners	CONTACT:	Ann Preston-Jones 07917 642388

PRIORITY CATEGORIES

- A** Immediate risk of further rapid deterioration or loss of fabric: no solution agreed
B Immediate risk of further rapid deterioration or loss of fabric; solution agreed but not yet implemented.
C Slow decay; no solution agreed.

- D** Slow decay; solution agreed but not yet implemented.
E Under repair or in fair to good repair, but no user identified; or under threat of vacancy with no obvious new user (applicable only to buildings capable of beneficial use).

- F** Repair scheme in progress and (where applicable) end use or user identified; functionally redundant buildings with new use agreed but not yet implemented.

NOTE
 Last year's priority category is shown in brackets, otherwise 'New entry' is noted.

ABBREVIATIONS

CA	Conservation Area
LB	Listed Building
LPA	Local Planning Authority
NP	National Park
RPG	Registered Park and Garden
SM	Scheduled Monument
UA	Unitary Authority
WHS	World Heritage Site

SITE NAME:	Carne Beacon round barrow 320 metres north of Carne Farm, Veyan		
DESIGNATION:	Scheduled Monument	LIST ENTRY NUMBER:	1019745
CONDITION:	Generally satisfactory but with significant localised problems	TREND:	Improving
PRINCIPAL VULNERABILITY:	Animal burrowing - extensive	NEW ENTRY?:	No
OWNER TYPE:	Charity (heritage)	CONTACT:	Ann Preston-Jones 07917 642388
SITE NAME:	Warbstow Bury camp, Warbstow		
DESIGNATION:	Scheduled Monument	LIST ENTRY NUMBER:	1006710
CONDITION:	Generally satisfactory but with significant localised problems	TREND:	Improving
PRINCIPAL VULNERABILITY:	Scrub/tree growth	NEW ENTRY?:	No
OWNER TYPE:	Local authority	CONTACT:	Ann Preston-Jones 07917 642388
SITE NAME:	Ancient village south of Carburrow Tor, Warleggan		
DESIGNATION:	Scheduled Monument	LIST ENTRY NUMBER:	1003073
CONDITION:	Generally satisfactory but with significant localised problems	TREND:	Stable
PRINCIPAL VULNERABILITY:	Plant growth	NEW ENTRY?:	No
OWNER TYPE:	Private	CONTACT:	Caroline Vulliamy 01579 371260
SITE NAME:	Bosigran Castle 900 yards (820 metres) west of Bosigran, Zennor		
DESIGNATION:	Scheduled Monument, LB grade II, WHS	LIST ENTRY NUMBER:	1003106
CONDITION:	Generally unsatisfactory with major localised problems	TREND:	Stable
PRINCIPAL VULNERABILITY:	Scrub/tree growth	NEW ENTRY?:	No
OWNER TYPE:	Charity (heritage)	CONTACT:	Ann Preston-Jones 07917 642388
SITE NAME:	Porthmeor ancient village, Zennor		
DESIGNATION:	Scheduled Monument	LIST ENTRY NUMBER:	1003071
CONDITION:	Generally unsatisfactory with major localised problems	TREND:	Declining
PRINCIPAL VULNERABILITY:	Scrub/tree growth	NEW ENTRY?:	No
OWNER TYPE:	Private, multiple owners	CONTACT:	Ann Preston-Jones 07917 642388
SITE NAME:	Treen Common barrows, Zennor		
DESIGNATION:	Scheduled Monument	LIST ENTRY NUMBER:	1004473
CONDITION:	Generally satisfactory but with significant localised problems	TREND:	Declining
PRINCIPAL VULNERABILITY:	Plant growth	NEW ENTRY?:	No
OWNER TYPE:	Mixed, multiple owners	CONTACT:	Ann Preston-Jones 07917 642388
SITE NAME:	Carclew, Mylor	Mid-C18 formal terraced and water gardens, together with an C18 landscape park. The main house burned down in 1934 and the site is now in divided ownership. Infill residential development has taken place in the park belts, substantial areas of woodland have been cleared and many individual parkland trees have been lost.	
DESIGNATION:	Registered Park and Garden grade II, 5 LBs, WHS		
CONDITION:	Extensive significant problems		
VULNERABILITY:	Medium		
TREND:	Unknown		
NEW ENTRY?:	No		
OWNER TYPE:	Private, multiple owners		
LIST ENTRY NUMBER:	1000544	Contact: Kim Auston 0117 975 0696	

PRIORITY CATEGORIES

- A** Immediate risk of further rapid deterioration or loss of fabric: no solution agreed
B Immediate risk of further rapid deterioration or loss of fabric: solution agreed but not yet implemented.
C Slow decay; no solution agreed.

- D** Slow decay; solution agreed but not yet implemented.
E Under repair or in fair to good repair, but no user identified; or under threat of vacancy with no obvious new user (applicable only to buildings capable of beneficial use).

- F** Repair scheme in progress and (where applicable) end use or user identified; functionally redundant buildings with new use agreed but not yet implemented.

NOTE
 Last year's priority category is shown in brackets, otherwise 'New entry' is noted.

ABBREVIATIONS

CA	Conservation Area
LB	Listed Building
LPA	Local Planning Authority
NP	National Park
RPG	Registered Park and Garden
SM	Scheduled Monument
UA	Unitary Authority
WHS	World Heritage Site



© English Heritage

SITE NAME:	Battle of Braddock Down, Broadoak / St. Pinnock
DESIGNATION:	Registered Battlefield, LB grade II, 2 SMs
CONDITION:	Extensive significant problems
VULNERABILITY:	High
TREND:	Declining
PRIORITY CATEGORY:	A (A)
OWNER TYPE:	Private
LIST ENTRY NUMBER:	1000005

Battle of Braddock Down, 1643. A large proportion of the designated area of the battlefield is under the plough, including two of the scheduled barrows. The site is therefore at risk.

Contact: Caroline Vulliamy 01579 371260

SITE NAME:	Bodmin	NEW ENTRY?:	No
DESIGNATION:	Conservation Area, 96 LBs, SM	TREND:	Deteriorating
CONDITION:	Poor	CONTACT:	Alyson Cooper (LPA) 01872 323603
VULNERABILITY:	Low		

DEVON

DARTMOOR (NP)



© English Heritage

SITE NAME:	Higher Sigford, Sweet's Sigford, Ilsington, Teignbridge
DESIGNATION:	Listed Building grade II*
CONDITION:	Poor
OCCUPANCY:	Vacant/not in use
PRIORITY CATEGORY:	D (D)
OWNER TYPE:	Private
LIST ENTRY NUMBER:	1389617

A rare example of a longhouse derivative in a farmstead context which has been used for agricultural storage in more recent years. Conditional consents for reoccupation of the house have been granted. The new owner is negotiating amendments following appeals.

Contact: Meriel O'Dowd 0117 975 0673

SITE NAME:	Agglomerated enclosure on the west side of the Erme Valley below Stalldown, Cornwood, South Hams	LIST ENTRY NUMBER:	1012740
DESIGNATION:	Scheduled Monument	TREND:	Declining
CONDITION:	Generally unsatisfactory with major localised problems	NEW ENTRY?:	No
PRINCIPAL VULNERABILITY:	Plant growth	CONTACT:	Andy Crabb 01626 832093
OWNER TYPE:	Private, multiple owners		

SITE NAME:	Blowing house north of Yealm Steps, Cornwood, South Hams	LIST ENTRY NUMBER:	1002628
DESIGNATION:	Scheduled Monument	TREND:	Declining
CONDITION:	Generally satisfactory but with significant localised problems	NEW ENTRY?:	No
PRINCIPAL VULNERABILITY:	Plant growth	CONTACT:	Andy Crabb 01626 832093
OWNER TYPE:	Unknown		

SITE NAME:	Enclosure on the west side of the Erme valley below Stalldown, Cornwood, South Hams	LIST ENTRY NUMBER:	1012767
DESIGNATION:	Scheduled Monument	TREND:	Declining
CONDITION:	Generally satisfactory but with significant localised problems	NEW ENTRY?:	No
PRINCIPAL VULNERABILITY:	Plant growth	CONTACT:	Andy Crabb 01626 832093
OWNER TYPE:	Private		

PRIORITY CATEGORIES

- A** Immediate risk of further rapid deterioration or loss of fabric: no solution agreed
B Immediate risk of further rapid deterioration or loss of fabric: solution agreed but not yet implemented.
C Slow decay; no solution agreed.

- D** Slow decay; solution agreed but not yet implemented.
E Under repair or in fair to good repair, but no user identified; or under threat of vacancy with no obvious new user (applicable only to buildings capable of beneficial use).

- F** Repair scheme in progress and (where applicable) end use or user identified; functionally redundant buildings with new use agreed but not yet implemented.

NOTE
 Last year's priority category is shown in brackets, otherwise 'New entry' is noted.

ABBREVIATIONS

CA	Conservation Area
LB	Listed Building
LPA	Local Planning Authority
NP	National Park
RPG	Registered Park and Garden
SM	Scheduled Monument
UA	Unitary Authority
WHS	World Heritage Site

SITE NAME:	Medieval settlement on Ford Waste, Cornwood, South Hams		
DESIGNATION:	Scheduled Monument	LIST ENTRY NUMBER:	1002627
CONDITION:	Generally satisfactory but with minor localised problems	TREND:	Declining
PRINCIPAL VULNERABILITY:	Scrub/tree growth	NEW ENTRY?:	No
OWNER TYPE:	Private	CONTACT:	Andy Crabb 01626 832093
SITE NAME:	The southern of three enclosures north of Ford Waste, Cornwood, South Hams		
DESIGNATION:	Scheduled Monument	LIST ENTRY NUMBER:	1012700
CONDITION:	Generally satisfactory but with minor localised problems	TREND:	Declining
PRINCIPAL VULNERABILITY:	Plant growth	NEW ENTRY?:	No
OWNER TYPE:	Unknown	CONTACT:	Andy Crabb 01626 832093
SITE NAME:	Three unenclosed stone hut circles on the west side of the Erme Valley, north of Lower Piles, Cornwood, South Hams		
DESIGNATION:	Scheduled Monument	LIST ENTRY NUMBER:	1012768
CONDITION:	Generally unsatisfactory with major localised problems	TREND:	Declining
PRINCIPAL VULNERABILITY:	Plant growth	NEW ENTRY?:	No
OWNER TYPE:	Private	CONTACT:	Andy Crabb 01626 832093
SITE NAME:	Two hut circles on the south east slope of Stalldown, Cornwood, South Hams		
DESIGNATION:	Scheduled Monument	LIST ENTRY NUMBER:	1012766
CONDITION:	Generally satisfactory but with significant localised problems	TREND:	Declining
PRINCIPAL VULNERABILITY:	Plant growth	NEW ENTRY?:	No
OWNER TYPE:	Private, multiple owners	CONTACT:	Andy Crabb 01626 832093
SITE NAME:	Unenclosed stone hut settlement north east of Yadsworthy, Cornwood, South Hams		
DESIGNATION:	Scheduled Monument	LIST ENTRY NUMBER:	1012771
CONDITION:	Generally unsatisfactory with major localised problems	TREND:	Declining
PRINCIPAL VULNERABILITY:	Plant growth	NEW ENTRY?:	No
OWNER TYPE:	Private, multiple owners	CONTACT:	Andy Crabb 01626 832093
SITE NAME:	Enclosure and hut circles east of Huntingdon Ford, Dean Prior, South Hams		
DESIGNATION:	Scheduled Monument	LIST ENTRY NUMBER:	1002536
CONDITION:	Generally satisfactory but with significant localised problems	TREND:	Declining
PRINCIPAL VULNERABILITY:	Plant growth	NEW ENTRY?:	No
OWNER TYPE:	Private	CONTACT:	Andy Crabb 01626 832093
SITE NAME:	Hut circles and two enclosures on Dean Moor, near River Avon, Dean Prior, South Hams		
DESIGNATION:	Scheduled Monument	LIST ENTRY NUMBER:	1003828
CONDITION:	Generally satisfactory but with significant localised problems	TREND:	Declining
PRINCIPAL VULNERABILITY:	Plant growth	NEW ENTRY?:	No
OWNER TYPE:	Mixed, multiple owners	CONTACT:	Andy Crabb 01626 832093

PRIORITY CATEGORIES

- A** Immediate risk of further rapid deterioration or loss of fabric; no solution agreed
B Immediate risk of further rapid deterioration or loss of fabric; solution agreed but not yet implemented.
C Slow decay; no solution agreed.

- D** Slow decay; solution agreed but not yet implemented.
E Under repair or in fair to good repair, but no user identified; or under threat of vacancy with no obvious new user (applicable only to buildings capable of beneficial use).

- F** Repair scheme in progress and (where applicable) end use or user identified; functionally redundant buildings with new use agreed but not yet implemented.

NOTE
 Last year's priority category is shown in brackets, otherwise 'New entry' is noted.

ABBREVIATIONS

CA	Conservation Area
LB	Listed Building
LPA	Local Planning Authority
NP	National Park
RPG	Registered Park and Garden
SM	Scheduled Monument
UA	Unitary Authority
WHS	World Heritage Site

SITE NAME:	Agglomerated enclosure with hut circles, south of Lower Piles, Harford, South Hams		
DESIGNATION:	Scheduled Monument	LIST ENTRY NUMBER:	1009578
CONDITION:	Generally unsatisfactory with major localised problems	TREND:	Declining
PRINCIPAL VULNERABILITY:	Plant growth	NEW ENTRY?:	No
OWNER TYPE:	Private	CONTACT:	Andy Crabb 01626 832093
SITE NAME:	Blowing house at junction of Hook Lake and River Erme, Harford, South Hams		
DESIGNATION:	Scheduled Monument	LIST ENTRY NUMBER:	1002605
CONDITION:	Generally satisfactory but with significant localised problems	TREND:	Declining
PRINCIPAL VULNERABILITY:	Plant growth	NEW ENTRY?:	No
OWNER TYPE:	Private	CONTACT:	Andy Crabb 01626 832093
SITE NAME:	Blowing house north of Dry Lake, Harford, South Hams		
DESIGNATION:	Scheduled Monument	LIST ENTRY NUMBER:	1002609
CONDITION:	Generally unsatisfactory with major localised problems	TREND:	Stable
PRINCIPAL VULNERABILITY:	Plant growth	NEW ENTRY?:	No
OWNER TYPE:	Private	CONTACT:	Andy Crabb 01626 832093
SITE NAME:	Enclosure and hut circles at Piles Corner, Harford, South Hams		
DESIGNATION:	Scheduled Monument	LIST ENTRY NUMBER:	1013108
CONDITION:	Generally unsatisfactory with major localised problems	TREND:	Declining
PRINCIPAL VULNERABILITY:	Plant growth	NEW ENTRY?:	No
OWNER TYPE:	Private	CONTACT:	Andy Crabb 01626 832093
SITE NAME:	Enclosure with hut circles east of Addicombe, Harford, South Hams		
DESIGNATION:	Scheduled Monument	LIST ENTRY NUMBER:	1012484
CONDITION:	Generally satisfactory but with significant localised problems	TREND:	Declining
PRINCIPAL VULNERABILITY:	Plant growth	NEW ENTRY?:	No
OWNER TYPE:	Private	CONTACT:	Andy Crabb 01626 832093
SITE NAME:	Enclosure with hut circles east of Addicombe, Harford, South Hams		
DESIGNATION:	Scheduled Monument	LIST ENTRY NUMBER:	1017609
CONDITION:	Generally unsatisfactory with major localised problems	TREND:	Declining
PRINCIPAL VULNERABILITY:	Plant growth	NEW ENTRY?:	No
OWNER TYPE:	Private	CONTACT:	Andy Crabb 01626 832093
SITE NAME:	Enclosure with hut circles in Higher Piles newtake, Harford, South Hams		
DESIGNATION:	Scheduled Monument	LIST ENTRY NUMBER:	1013110
CONDITION:	Generally unsatisfactory with major localised problems	TREND:	Declining
PRINCIPAL VULNERABILITY:	Plant growth	NEW ENTRY?:	No
OWNER TYPE:	Private	CONTACT:	Andy Crabb 01626 832093

PRIORITY CATEGORIES

- A** Immediate risk of further rapid deterioration or loss of fabric; no solution agreed
B Immediate risk of further rapid deterioration or loss of fabric; solution agreed but not yet implemented.
C Slow decay; no solution agreed.

- D** Slow decay; solution agreed but not yet implemented.
E Under repair or in fair to good repair, but no user identified; or under threat of vacancy with no obvious new user (applicable only to buildings capable of beneficial use).

- F** Repair scheme in progress and (where applicable) end use or user identified; functionally redundant buildings with new use agreed but not yet implemented.

NOTE
 Last year's priority category is shown in brackets, otherwise 'New entry' is noted.

ABBREVIATIONS

CA	Conservation Area
LB	Listed Building
LPA	Local Planning Authority
NP	National Park
RPG	Registered Park and Garden
SM	Scheduled Monument
UA	Unitary Authority
WHS	World Heritage Site

SITE NAME:	Enclosure with hut circles to the north east of Piles Copse, Harford, South Hams		
DESIGNATION:	Scheduled Monument	LIST ENTRY NUMBER:	1013106
CONDITION:	Generally satisfactory but with significant localised problems	TREND:	Declining
PRINCIPAL VULNERABILITY:	Plant growth	NEW ENTRY?:	No
OWNER TYPE:	Private	CONTACT:	Andy Crabb 01626 832093
SITE NAME:	Hut circles and enclosure to south of Left Lake, Harford, South Hams		
DESIGNATION:	Scheduled Monument	LIST ENTRY NUMBER:	1004574
CONDITION:	Generally satisfactory but with significant localised problems	TREND:	Declining
PRINCIPAL VULNERABILITY:	Plant growth	NEW ENTRY?:	No
OWNER TYPE:	Private	CONTACT:	Andy Crabb 01626 832093
SITE NAME:	Hut circles in Erme Pound east of River Erme, Harford, South Hams		
DESIGNATION:	Scheduled Monument	LIST ENTRY NUMBER:	1002604
CONDITION:	Generally unsatisfactory with major localised problems	TREND:	Declining
PRINCIPAL VULNERABILITY:	Plant growth	NEW ENTRY?:	No
OWNER TYPE:	Crown	CONTACT:	Andy Crabb 01626 832093
SITE NAME:	Stone row, cairn and enclosures near Hook Lane, Erme Valley, Harford, South Hams		
DESIGNATION:	Scheduled Monument	LIST ENTRY NUMBER:	1002493
CONDITION:	Generally unsatisfactory with major localised problems	TREND:	Declining
PRINCIPAL VULNERABILITY:	Plant growth	NEW ENTRY?:	No
OWNER TYPE:	Private	CONTACT:	Andy Crabb 01626 832093
SITE NAME:	Unenclosed stone hut settlement on the east side of the Erme Valley, north Harford Moor, Harford, South Hams		
DESIGNATION:	Scheduled Monument	LIST ENTRY NUMBER:	1012747
CONDITION:	Generally satisfactory but with significant localised problems	TREND:	Declining
PRINCIPAL VULNERABILITY:	Plant growth	NEW ENTRY?:	No
OWNER TYPE:	Private	CONTACT:	Andy Crabb 01626 832093
SITE NAME:	Unenclosed stone hut settlement with enclosures north of Piles Copse, Harford, South Hams		
DESIGNATION:	Scheduled Monument	LIST ENTRY NUMBER:	1012765
CONDITION:	Generally unsatisfactory with major localised problems	TREND:	Declining
PRINCIPAL VULNERABILITY:	Plant growth	NEW ENTRY?:	No
OWNER TYPE:	Private	CONTACT:	Andy Crabb 01626 832093
SITE NAME:	Eight cairns forming part of a cairn cemetery on Holne Ridge and a stone alignment immediately west of Horn's Cross, Holne, South Hams		
DESIGNATION:	Scheduled Monument	LIST ENTRY NUMBER:	1019273
CONDITION:	Generally satisfactory but with significant localised problems	TREND:	Declining
PRINCIPAL VULNERABILITY:	Plant growth	NEW ENTRY?:	No
OWNER TYPE:	Local authority	CONTACT:	Andy Crabb 01626 832093

PRIORITY CATEGORIES

- A** Immediate risk of further rapid deterioration or loss of fabric; no solution agreed
B Immediate risk of further rapid deterioration or loss of fabric; solution agreed but not yet implemented.
C Slow decay; no solution agreed.

- D** Slow decay; solution agreed but not yet implemented.
E Under repair or in fair to good repair, but no user identified; or under threat of vacancy with no obvious new user (applicable only to buildings capable of beneficial use).

- F** Repair scheme in progress and (where applicable) end use or user identified; functionally redundant buildings with new use agreed but not yet implemented.

NOTE
 Last year's priority category is shown in brackets, otherwise 'New entry' is noted.

ABBREVIATIONS

CA	Conservation Area
LB	Listed Building
LPA	Local Planning Authority
NP	National Park
RPG	Registered Park and Garden
SM	Scheduled Monument
UA	Unitary Authority
WHS	World Heritage Site

SITE NAME:	Enclosed prehistoric settlement and round cairn 880 metres south west of Venford Reservoir dam, Holne, South Hams		
DESIGNATION:	Scheduled Monument	LIST ENTRY NUMBER:	1020095
CONDITION:	Generally satisfactory but with significant localised problems	TREND:	Declining
PRINCIPAL VULNERABILITY:	Plant growth	NEW ENTRY?:	No
OWNER TYPE:	Utility	CONTACT:	Andy Crabb 01626 832093
SITE NAME:	Enclosed prehistoric settlement and three round cairns 870 metres south east of Horn's Cross, Holne, South Hams		
DESIGNATION:	Scheduled Monument	LIST ENTRY NUMBER:	1020096
CONDITION:	Generally unsatisfactory with major localised problems	TREND:	Declining
PRINCIPAL VULNERABILITY:	Plant growth	NEW ENTRY?:	No
OWNER TYPE:	Utility	CONTACT:	Andy Crabb 01626 832093
SITE NAME:	Four cairns 310 metres south of Horn's Cross forming part of a cairn cemetery on Holne Ridge, Holne, South Hams		
DESIGNATION:	Scheduled Monument	LIST ENTRY NUMBER:	1019272
CONDITION:	Generally satisfactory but with significant localised problems	TREND:	Declining
PRINCIPAL VULNERABILITY:	Plant growth	NEW ENTRY?:	No
OWNER TYPE:	Local authority	CONTACT:	Andy Crabb 01626 832093
SITE NAME:	Four cairns on Holne Lee 1140 metres north west of Greatcombe, Holne, South Hams		
DESIGNATION:	Scheduled Monument	LIST ENTRY NUMBER:	1019268
CONDITION:	Generally satisfactory but with significant localised problems	TREND:	Declining
PRINCIPAL VULNERABILITY:	Plant growth	NEW ENTRY?:	No
OWNER TYPE:	Local authority	CONTACT:	Andy Crabb 01626 832093
SITE NAME:	Holne Chase Castle, Holne, South Hams		
DESIGNATION:	Scheduled Monument	LIST ENTRY NUMBER:	1003842
CONDITION:	Generally satisfactory but with significant localised problems	TREND:	Stable
PRINCIPAL VULNERABILITY:	Plant growth	NEW ENTRY?:	No
OWNER TYPE:	Private	CONTACT:	Andy Crabb 01626 832093
SITE NAME:	Part of the Dartmeet coaxial field system and other archaeological remains on Holne Moor west and north west of Venford Reservoir, Holne, South Hams		
DESIGNATION:	Scheduled Monument	LIST ENTRY NUMBER:	1020487
CONDITION:	Generally unsatisfactory with major localised problems	TREND:	Declining
PRINCIPAL VULNERABILITY:	Plant growth	NEW ENTRY?:	No
OWNER TYPE:	Mixed, multiple owners	CONTACT:	Andy Crabb 01626 832093
SITE NAME:	Partially enclosed stone hut circle settlement 350 metres south west of Horn's Cross, Holne, South Hams		
DESIGNATION:	Scheduled Monument	LIST ENTRY NUMBER:	1019274
CONDITION:	Generally satisfactory but with significant localised problems	TREND:	Declining
PRINCIPAL VULNERABILITY:	Plant growth	NEW ENTRY?:	No
OWNER TYPE:	Local authority	CONTACT:	Andy Crabb 01626 832093

PRIORITY CATEGORIES

- A** Immediate risk of further rapid deterioration or loss of fabric; no solution agreed
B Immediate risk of further rapid deterioration or loss of fabric; solution agreed but not yet implemented.
C Slow decay; no solution agreed.

- D** Slow decay; solution agreed but not yet implemented.
E Under repair or in fair to good repair, but no user identified; or under threat of vacancy with no obvious new user (applicable only to buildings capable of beneficial use).

- F** Repair scheme in progress and (where applicable) end use or user identified; functionally redundant buildings with new use agreed but not yet implemented.

NOTE
 Last year's priority category is shown in brackets, otherwise 'New entry' is noted.

ABBREVIATIONS

CA	Conservation Area
LB	Listed Building
LPA	Local Planning Authority
NP	National Park
RPG	Registered Park and Garden
SM	Scheduled Monument
UA	Unitary Authority
WHS	World Heritage Site

SITE NAME:	Partially enclosed stone hut circle settlement 420 metres north west and 440 metres west of Horn's Cross, Holne, South Hams		
DESIGNATION:	Scheduled Monument	LIST ENTRY NUMBER:	1020185
CONDITION:	Generally satisfactory but with significant localised problems	TREND:	Declining
PRINCIPAL VULNERABILITY:	Plant growth	NEW ENTRY?:	No
OWNER TYPE:	Local authority	CONTACT:	Andy Crabb 01626 832093
SITE NAME:	Partially enclosed stone hut circle settlement 560 metres west of Horn's Cross, Holne, South Hams		
DESIGNATION:	Scheduled Monument	LIST ENTRY NUMBER:	1019275
CONDITION:	Generally unsatisfactory with major localised problems	TREND:	Declining
PRINCIPAL VULNERABILITY:	Plant growth	NEW ENTRY?:	No
OWNER TYPE:	Local authority	CONTACT:	Andy Crabb 01626 832093
SITE NAME:	Prehistoric fields and settlements north east of Venford Reservoir forming part of the Dartmeet coaxial field system, Holne, South Hams		
DESIGNATION:	Scheduled Monument	LIST ENTRY NUMBER:	1020091
CONDITION:	Generally satisfactory but with significant localised problems	TREND:	Declining
PRINCIPAL VULNERABILITY:	Plant growth	NEW ENTRY?:	No
OWNER TYPE:	Local authority	CONTACT:	Andy Crabb 01626 832093
SITE NAME:	Prehistoric fields, settlements and cairn south east of Venford Reservoir forming part of the Dartmeet coaxial field system, Holne, South Hams		
DESIGNATION:	Scheduled Monument	LIST ENTRY NUMBER:	1020092
CONDITION:	Generally satisfactory but with significant localised problems	TREND:	Declining
PRINCIPAL VULNERABILITY:	Plant growth	NEW ENTRY?:	No
OWNER TYPE:	Mixed, multiple owners	CONTACT:	Andy Crabb 01626 832093
SITE NAME:	Ringleshutes tinwork, Holne, South Hams		
DESIGNATION:	Scheduled Monument	LIST ENTRY NUMBER:	1020098
CONDITION:	Generally satisfactory but with significant localised problems	TREND:	Declining
PRINCIPAL VULNERABILITY:	Scrub/tree growth	NEW ENTRY?:	No
OWNER TYPE:	Mixed, multiple owners	CONTACT:	Andy Crabb 01626 832093
SITE NAME:	Stone hut circle and length of boundary walling 860 metres south west of Venford Reservoir dam, Holne, South Hams		
DESIGNATION:	Scheduled Monument	LIST ENTRY NUMBER:	1020094
CONDITION:	Generally unsatisfactory with major localised problems	TREND:	Declining
PRINCIPAL VULNERABILITY:	Plant growth	NEW ENTRY?:	No
OWNER TYPE:	Utility	CONTACT:	Andy Crabb 01626 832093
SITE NAME:	Three stone hut circles 780 metres SSW of Venford Reservoir dam, Holne, South Hams		
DESIGNATION:	Scheduled Monument	LIST ENTRY NUMBER:	1020093
CONDITION:	Generally satisfactory but with significant localised problems	TREND:	Declining
PRINCIPAL VULNERABILITY:	Plant growth	NEW ENTRY?:	No
OWNER TYPE:	Utility	CONTACT:	Andy Crabb 01626 832093

PRIORITY CATEGORIES

- A** Immediate risk of further rapid deterioration or loss of fabric; no solution agreed
B Immediate risk of further rapid deterioration or loss of fabric; solution agreed but not yet implemented.
C Slow decay; no solution agreed.

- D** Slow decay; solution agreed but not yet implemented.
E Under repair or in fair to good repair, but no user identified; or under threat of vacancy with no obvious new user (applicable only to buildings capable of beneficial use).

- F** Repair scheme in progress and (where applicable) end use or user identified; functionally redundant buildings with new use agreed but not yet implemented.

NOTE
 Last year's priority category is shown in brackets, otherwise 'New entry' is noted.

ABBREVIATIONS

CA	Conservation Area
LB	Listed Building
LPA	Local Planning Authority
NP	National Park
RPG	Registered Park and Garden
SM	Scheduled Monument
UA	Unitary Authority
WHS	World Heritage Site

SITE NAME:	Medieval farmstead and field system, post-medieval tinworks, prehistoric settlements and cairns north and west of Gibby Coombe, Holne / West Buckfastleigh, South Hams		
DESIGNATION:	Scheduled Monument	LIST ENTRY NUMBER:	1019591
CONDITION:	Generally satisfactory but with significant localised problems	TREND:	Declining
PRINCIPAL VULNERABILITY:	Plant growth	NEW ENTRY?:	No
OWNER TYPE:	Local authority	CONTACT:	Andy Crabb 01626 832093
SITE NAME:	Two ring cairns 330 metres south east of Coldharbour Cross, Loddiswell, South Hams		
DESIGNATION:	Scheduled Monument	LIST ENTRY NUMBER:	1014244
CONDITION:	Generally unsatisfactory with major localised problems	TREND:	Declining
PRINCIPAL VULNERABILITY:	Dumping	NEW ENTRY?:	No
OWNER TYPE:	Private, multiple owners	CONTACT:	Andy Crabb 01626 832093
SITE NAME:	A stone alignment, kerbed cairn, prehistoric settlement, four pillow mounds, a vermin trap and animal runs 720 metres south west of Great Trowlesworthy Tor, Shaugh Prior, South Hams		
DESIGNATION:	Scheduled Monument	LIST ENTRY NUMBER:	1016147
CONDITION:	Generally satisfactory but with significant localised problems	TREND:	Declining
PRINCIPAL VULNERABILITY:	Plant growth	NEW ENTRY?:	No
OWNER TYPE:	Mixed, multiple owners	CONTACT:	Andy Crabb 01626 832093
SITE NAME:	Agglomerated enclosure with hut circles south west of Ditsworthy Clam, Shaugh Prior, South Hams		
DESIGNATION:	Scheduled Monument	LIST ENTRY NUMBER:	1009573
CONDITION:	Generally satisfactory but with significant localised problems	TREND:	Declining
PRINCIPAL VULNERABILITY:	Plant growth	NEW ENTRY?:	No
OWNER TYPE:	Commercial company	CONTACT:	Andy Crabb 01626 832093
SITE NAME:	An enclosed settlement, length of reave, two vermin traps and a pillow mound 770 metres east of Trowlesworthy Warren House, Shaugh Prior, South Hams		
DESIGNATION:	Scheduled Monument	LIST ENTRY NUMBER:	1015748
CONDITION:	Generally satisfactory but with significant localised problems	TREND:	Declining
PRINCIPAL VULNERABILITY:	Plant growth	NEW ENTRY?:	No
OWNER TYPE:	Mixed, multiple owners	CONTACT:	Andy Crabb 01626 832093
SITE NAME:	An unenclosed stone hut circle settlement 760 metres north east of Trowlesworthy Warren House, Shaugh Prior, South Hams		
DESIGNATION:	Scheduled Monument	LIST ENTRY NUMBER:	1014656
CONDITION:	Generally satisfactory but with significant localised problems	TREND:	Declining
PRINCIPAL VULNERABILITY:	Plant growth	NEW ENTRY?:	No
OWNER TYPE:	Mixed, multiple owners	CONTACT:	Andy Crabb 01626 832093
SITE NAME:	Barrow near Shaugh Cross, Shaugh Prior, South Hams		
DESIGNATION:	Scheduled Monument	LIST ENTRY NUMBER:	1003824
CONDITION:	Generally unsatisfactory with major localised problems	TREND:	Declining
PRINCIPAL VULNERABILITY:	Plant growth	NEW ENTRY?:	No
OWNER TYPE:	Private	CONTACT:	Andy Crabb 01626 832093

PRIORITY CATEGORIES

- A** Immediate risk of further rapid deterioration or loss of fabric; no solution agreed
B Immediate risk of further rapid deterioration or loss of fabric; solution agreed but not yet implemented.
C Slow decay; no solution agreed.

- D** Slow decay; solution agreed but not yet implemented.
E Under repair or in fair to good repair, but no user identified; or under threat of vacancy with no obvious new user (applicable only to buildings capable of beneficial use).

- F** Repair scheme in progress and (where applicable) end use or user identified; functionally redundant buildings with new use agreed but not yet implemented.

NOTE
 Last year's priority category is shown in brackets, otherwise 'New entry' is noted.

ABBREVIATIONS

CA	Conservation Area
LB	Listed Building
LPA	Local Planning Authority
NP	National Park
RPG	Registered Park and Garden
SM	Scheduled Monument
UA	Unitary Authority
WHS	World Heritage Site

SITE NAME:	Cairn south of Mill Corner, Shaugh Prior, South Hams		
DESIGNATION:	Scheduled Monument	LIST ENTRY NUMBER:	1013413
CONDITION:	Generally satisfactory but with significant localised problems	TREND:	Declining
PRINCIPAL VULNERABILITY:	Plant growth	NEW ENTRY?:	No
OWNER TYPE:	Charity (heritage)	CONTACT:	Andy Crabb 01626 832093
SITE NAME:	Cairn with a cist east of Willings Walls Reave, Shaugh Prior, South Hams		
DESIGNATION:	Scheduled Monument	LIST ENTRY NUMBER:	1012209
CONDITION:	Generally satisfactory but with significant localised problems	TREND:	Declining
PRINCIPAL VULNERABILITY:	Plant growth	NEW ENTRY?:	No
OWNER TYPE:	Charity (heritage)	CONTACT:	Andy Crabb 01626 832093
SITE NAME:	Cross Dyke reave, Shaugh Prior, South Hams		
DESIGNATION:	Scheduled Monument	LIST ENTRY NUMBER:	1010811
CONDITION:	Generally satisfactory but with significant localised problems	TREND:	Declining
PRINCIPAL VULNERABILITY:	Plant growth	NEW ENTRY?:	No
OWNER TYPE:	Charity (heritage)	CONTACT:	Andy Crabb 01626 832093
SITE NAME:	Double stone alignment with a terminal stone setting south of Great Trowlesworthy Tor, Shaugh Prior, South Hams		
DESIGNATION:	Scheduled Monument	LIST ENTRY NUMBER:	1012114
CONDITION:	Generally satisfactory but with significant localised problems	TREND:	Declining
PRINCIPAL VULNERABILITY:	Stock erosion - moderate	NEW ENTRY?:	No
OWNER TYPE:	Charity (heritage)	CONTACT:	Andy Crabb 01626 832093
SITE NAME:	Eight pillow mounds and a vermin trap on the northern slope of Little Trowlesworthy Tor forming part of Trowlesworthy Warren, Shaugh Prior, South Hams		
DESIGNATION:	Scheduled Monument	LIST ENTRY NUMBER:	1015758
CONDITION:	Generally satisfactory but with significant localised problems	TREND:	Declining
PRINCIPAL VULNERABILITY:	Plant growth	NEW ENTRY?:	No
OWNER TYPE:	Mixed, multiple owners	CONTACT:	Andy Crabb 01626 832093
SITE NAME:	Enclosed stone hut circle settlement and three round cairns on Giant's Hill, Shaugh Prior, South Hams		
DESIGNATION:	Scheduled Monument	LIST ENTRY NUMBER:	1019081
CONDITION:	Generally satisfactory but with significant localised problems	TREND:	Declining
PRINCIPAL VULNERABILITY:	Plant growth	NEW ENTRY?:	No
OWNER TYPE:	Mixed, multiple owners	CONTACT:	Andy Crabb 01626 832093
SITE NAME:	Enclosure with hut circles west of Plym Steps, Shaugh Prior, South Hams		
DESIGNATION:	Scheduled Monument	LIST ENTRY NUMBER:	1012297
CONDITION:	Generally satisfactory but with significant localised problems	TREND:	Declining
PRINCIPAL VULNERABILITY:	Plant growth	NEW ENTRY?:	No
OWNER TYPE:	Charity (heritage)	CONTACT:	Andy Crabb 01626 832093

PRIORITY CATEGORIES

- A** Immediate risk of further rapid deterioration or loss of fabric; no solution agreed
B Immediate risk of further rapid deterioration or loss of fabric; solution agreed but not yet implemented.
C Slow decay; no solution agreed.

- D** Slow decay; solution agreed but not yet implemented.
E Under repair or in fair to good repair, but no user identified; or under threat of vacancy with no obvious new user (applicable only to buildings capable of beneficial use).

- F** Repair scheme in progress and (where applicable) end use or user identified; functionally redundant buildings with new use agreed but not yet implemented.

NOTE
 Last year's priority category is shown in brackets, otherwise 'New entry' is noted.

ABBREVIATIONS

CA	Conservation Area
LB	Listed Building
LPA	Local Planning Authority
NP	National Park
RPG	Registered Park and Garden
SM	Scheduled Monument
UA	Unitary Authority
WHS	World Heritage Site

SITE NAME:	Hut circles west of Saddlesborough, Shaugh Prior, South Hams		
DESIGNATION:	Scheduled Monument	LIST ENTRY NUMBER:	1002520
CONDITION:	Generally unsatisfactory with major localised problems	TREND:	Declining
PRINCIPAL VULNERABILITY:	Plant growth	NEW ENTRY?:	No
OWNER TYPE:	Private	CONTACT:	Andy Crabb 01626 832093
SITE NAME:	Multi-period remains at Hentor Warren, Shaugh Prior, South Hams		
DESIGNATION:	Scheduled Monument	LIST ENTRY NUMBER:	1019082
CONDITION:	Generally satisfactory but with minor localised problems	TREND:	Declining
PRINCIPAL VULNERABILITY:	Plant growth	NEW ENTRY?:	No
OWNER TYPE:	Mixed, multiple owners	CONTACT:	Andy Crabb 01626 832093
SITE NAME:	One of a number of cairns with cists south of Shavercombe Brook, Shaugh Prior, South Hams		
DESIGNATION:	Scheduled Monument	LIST ENTRY NUMBER:	1012172
CONDITION:	Generally satisfactory but with minor localised problems	TREND:	Declining
PRINCIPAL VULNERABILITY:	Plant growth	NEW ENTRY?:	No
OWNER TYPE:	Charity (heritage)	CONTACT:	Andy Crabb 01626 832093
SITE NAME:	One of a number of cairns with cists south of Shavercombe Brook, Shaugh Prior, South Hams		
DESIGNATION:	Scheduled Monument	LIST ENTRY NUMBER:	1012214
CONDITION:	Generally satisfactory but with significant localised problems	TREND:	Declining
PRINCIPAL VULNERABILITY:	Plant growth	NEW ENTRY?:	No
OWNER TYPE:	Charity (heritage)	CONTACT:	Andy Crabb 01626 832093
SITE NAME:	One of three stone hut circles 500 metres SSE of Legis Tor, Shaugh Prior, South Hams		
DESIGNATION:	Scheduled Monument	LIST ENTRY NUMBER:	1012631
CONDITION:	Generally satisfactory but with significant localised problems	TREND:	Declining
PRINCIPAL VULNERABILITY:	Plant growth	NEW ENTRY?:	No
OWNER TYPE:	Charity (heritage)	CONTACT:	Andy Crabb 01626 832093
SITE NAME:	Pillow mound 100 metres south east of Great Trowlesworthy Tor, forming part of Trowlesworthy Warren, Shaugh Prior, South Hams		
DESIGNATION:	Scheduled Monument	LIST ENTRY NUMBER:	1014666
CONDITION:	Generally satisfactory but with significant localised problems	TREND:	Declining
PRINCIPAL VULNERABILITY:	Plant growth	NEW ENTRY?:	No
OWNER TYPE:	Mixed, multiple owners	CONTACT:	Andy Crabb 01626 832093
SITE NAME:	Pillow mound 160 metres south west of Great Trowlesworthy Tor, forming part of Trowlesworthy Warren, Shaugh Prior, South Hams		
DESIGNATION:	Scheduled Monument	LIST ENTRY NUMBER:	1014665
CONDITION:	Generally unsatisfactory with major localised problems	TREND:	Declining
PRINCIPAL VULNERABILITY:	Plant growth	NEW ENTRY?:	No
OWNER TYPE:	Mixed, multiple owners	CONTACT:	Andy Crabb 01626 832093

PRIORITY CATEGORIES

- A** Immediate risk of further rapid deterioration or loss of fabric; no solution agreed
B Immediate risk of further rapid deterioration or loss of fabric; solution agreed but not yet implemented.
C Slow decay; no solution agreed.

- D** Slow decay; solution agreed but not yet implemented.
E Under repair or in fair to good repair, but no user identified; or under threat of vacancy with no obvious new user (applicable only to buildings capable of beneficial use).

- F** Repair scheme in progress and (where applicable) end use or user identified; functionally redundant buildings with new use agreed but not yet implemented.

NOTE
 Last year's priority category is shown in brackets, otherwise 'New entry' is noted.

ABBREVIATIONS

CA	Conservation Area
LB	Listed Building
LPA	Local Planning Authority
NP	National Park
RPG	Registered Park and Garden
SM	Scheduled Monument
UA	Unitary Authority
WHS	World Heritage Site

SITE NAME:	Pillow mound 270 metres south east of Ditsworthy Warren House forming part of Hentor Warren, Shaugh Prior, South Hams		
DESIGNATION:	Scheduled Monument	LIST ENTRY NUMBER:	1014477
CONDITION:	Generally unsatisfactory with major localised problems	TREND:	Declining
PRINCIPAL VULNERABILITY:	Plant growth	NEW ENTRY?:	No
OWNER TYPE:	Commercial company	CONTACT:	Andy Crabb 01626 832093
SITE NAME:	Pillow mound 530 metres ENE of Trowlesworthy Warren House forming part of Trowlesworthy Warren, Shaugh Prior, South Hams		
DESIGNATION:	Scheduled Monument	LIST ENTRY NUMBER:	1014462
CONDITION:	Generally satisfactory but with significant localised problems	TREND:	Declining
PRINCIPAL VULNERABILITY:	Plant growth	NEW ENTRY?:	No
OWNER TYPE:	Mixed, multiple owners	CONTACT:	Andy Crabb 01626 832093
SITE NAME:	Pillow mound 610 metres SSW of Ditsworthy Warren House forming part of Willings Walls Warren, Shaugh Prior, South Hams		
DESIGNATION:	Scheduled Monument	LIST ENTRY NUMBER:	1014469
CONDITION:	Generally unsatisfactory with major localised problems	TREND:	Declining
PRINCIPAL VULNERABILITY:	Plant growth	NEW ENTRY?:	No
OWNER TYPE:	Mixed, multiple owners	CONTACT:	Andy Crabb 01626 832093
SITE NAME:	Pillow mound 620 metres ESE of Legis Tor forming part of Willings Walls Warren, Shaugh Prior, South Hams		
DESIGNATION:	Scheduled Monument	LIST ENTRY NUMBER:	1014457
CONDITION:	Generally satisfactory but with significant localised problems	TREND:	Declining
PRINCIPAL VULNERABILITY:	Plant growth	NEW ENTRY?:	No
OWNER TYPE:	Commercial company	CONTACT:	Andy Crabb 01626 832093
SITE NAME:	Pillow mound 630 metres east of Legis Tor forming part of Willings Walls Warren, Shaugh Prior, South Hams		
DESIGNATION:	Scheduled Monument	LIST ENTRY NUMBER:	1015742
CONDITION:	Generally satisfactory but with significant localised problems	TREND:	Declining
PRINCIPAL VULNERABILITY:	Plant growth	NEW ENTRY?:	No
OWNER TYPE:	Commercial company	CONTACT:	Andy Crabb 01626 832093
SITE NAME:	Pillow mound 760 metres ENE of Trowlesworthy Warren House, forming part of Trowlesworthy Warren, Shaugh Prior, South Hams		
DESIGNATION:	Scheduled Monument	LIST ENTRY NUMBER:	1014611
CONDITION:	Generally unsatisfactory with major localised problems	TREND:	Declining
PRINCIPAL VULNERABILITY:	Plant growth	NEW ENTRY?:	No
OWNER TYPE:	Mixed, multiple owners	CONTACT:	Andy Crabb 01626 832093

PRIORITY CATEGORIES

- A** Immediate risk of further rapid deterioration or loss of fabric: no solution agreed
- B** Immediate risk of further rapid deterioration or loss of fabric; solution agreed but not yet implemented.
- C** Slow decay; no solution agreed.
- D** Slow decay; solution agreed but not yet implemented.
- E** Under repair or in fair to good repair, but no user identified; or under threat of vacancy with no obvious new user (applicable only to buildings capable of beneficial use).
- F** Repair scheme in progress and (where applicable) end use or user identified; functionally redundant buildings with new use agreed but not yet implemented.

NOTE
Last year's priority category is shown in brackets, otherwise 'New entry' is noted.

ABBREVIATIONS

CA	Conservation Area
LB	Listed Building
LPA	Local Planning Authority
NP	National Park
RPG	Registered Park and Garden
SM	Scheduled Monument
UA	Unitary Authority
WHS	World Heritage Site

SITE NAME:	Pillow mound 790 metres NNE of Blackaton Cross, forming part of Trowlesworthy Warren, Shaugh Prior, South Hams		
DESIGNATION:	Scheduled Monument	LIST ENTRY NUMBER:	1014662
CONDITION:	Generally unsatisfactory with major localised problems	TREND:	Declining
PRINCIPAL VULNERABILITY:	Plant growth	NEW ENTRY?:	No
OWNER TYPE:	Mixed, multiple owners	CONTACT:	Andy Crabb 01626 832093
SITE NAME:	Pillow mound 840 metres north east of Trowlesworthy Warren House, forming part of Trowlesworthy Warren, Shaugh Prior, South Hams		
DESIGNATION:	Scheduled Monument	LIST ENTRY NUMBER:	1014658
CONDITION:	Generally satisfactory but with minor localised problems	TREND:	Declining
PRINCIPAL VULNERABILITY:	Plant growth	NEW ENTRY?:	No
OWNER TYPE:	Mixed, multiple owners	CONTACT:	Andy Crabb 01626 832093
SITE NAME:	Pillow mound 860 metres NNW of Blackaton Cross, forming part of Trowlesworthy Warren, Shaugh Prior, South Hams		
DESIGNATION:	Scheduled Monument	LIST ENTRY NUMBER:	1014664
CONDITION:	Generally unsatisfactory with major localised problems	TREND:	Declining
PRINCIPAL VULNERABILITY:	Plant growth	NEW ENTRY?:	No
OWNER TYPE:	Mixed, multiple owners	CONTACT:	Andy Crabb 01626 832093
SITE NAME:	Pillow mound 860 metres SSE of Trowlesworthy Warren House, forming part of Trowlesworthy Warren, Shaugh Prior, South Hams		
DESIGNATION:	Scheduled Monument	LIST ENTRY NUMBER:	1014616
CONDITION:	Generally unsatisfactory with major localised problems	TREND:	Declining
PRINCIPAL VULNERABILITY:	Plant growth	NEW ENTRY?:	No
OWNER TYPE:	Mixed, multiple owners	CONTACT:	Andy Crabb 01626 832093
SITE NAME:	Pillow mound and animal run 830 metres north east of Trowlesworthy Warren House, forming part of Trowlesworthy Warren, Shaugh Prior, South Hams		
DESIGNATION:	Scheduled Monument	LIST ENTRY NUMBER:	1014657
CONDITION:	Generally satisfactory but with significant localised problems	TREND:	Declining
PRINCIPAL VULNERABILITY:	Plant growth	NEW ENTRY?:	No
OWNER TYPE:	Mixed, multiple owners	CONTACT:	Andy Crabb 01626 832093
SITE NAME:	Pound and hut circles north of Hawk's Tor, Shaugh Prior, South Hams		
DESIGNATION:	Scheduled Monument	LIST ENTRY NUMBER:	1002516
CONDITION:	Generally unsatisfactory with major localised problems	TREND:	Declining
PRINCIPAL VULNERABILITY:	Plant growth	NEW ENTRY?:	No
OWNER TYPE:	Private	CONTACT:	Andy Crabb 01626 832093
SITE NAME:	Pounds and hut circles north of Saddlesborough, Shaugh Prior, South Hams		
DESIGNATION:	Scheduled Monument	LIST ENTRY NUMBER:	1002517
CONDITION:	Generally unsatisfactory with major localised problems	TREND:	Declining
PRINCIPAL VULNERABILITY:	Plant growth	NEW ENTRY?:	No
OWNER TYPE:	Private, multiple owners	CONTACT:	Andy Crabb 01626 832093

PRIORITY CATEGORIES

- A** Immediate risk of further rapid deterioration or loss of fabric; no solution agreed
B Immediate risk of further rapid deterioration or loss of fabric; solution agreed but not yet implemented.
C Slow decay; no solution agreed.

- D** Slow decay; solution agreed but not yet implemented.
E Under repair or in fair to good repair, but no user identified; or under threat of vacancy with no obvious new user (applicable only to buildings capable of beneficial use).

- F** Repair scheme in progress and (where applicable) end use or user identified; functionally redundant buildings with new use agreed but not yet implemented.

NOTE
 Last year's priority category is shown in brackets, otherwise 'New entry' is noted.

ABBREVIATIONS

CA	Conservation Area
LB	Listed Building
LPA	Local Planning Authority
NP	National Park
RPG	Registered Park and Garden
SM	Scheduled Monument
UA	Unitary Authority
WHS	World Heritage Site

SITE NAME:	Rectangular building 420 metres north west of Hen Tor, forming an outlying part of Hentor Farm, Shaugh Prior, South Hams		
DESIGNATION:	Scheduled Monument	LIST ENTRY NUMBER:	1020011
CONDITION:	Generally satisfactory but with significant localised problems	TREND:	Declining
PRINCIPAL VULNERABILITY:	Plant growth	NEW ENTRY?:	No
OWNER TYPE:	Mixed, multiple owners	CONTACT:	Andy Crabb 01626 832093
SITE NAME:	Round cairn on Lee Moor 950 metres south east of Great Trowlesworthy Tor, Shaugh Prior, South Hams		
DESIGNATION:	Scheduled Monument	LIST ENTRY NUMBER:	1015753
CONDITION:	Generally satisfactory but with minor localised problems	TREND:	Declining
PRINCIPAL VULNERABILITY:	Plant growth	NEW ENTRY?:	No
OWNER TYPE:	Mixed, multiple owners	CONTACT:	Andy Crabb 01626 832093
SITE NAME:	Stone hut circle north east of Hentor Brook, Shaugh Prior, South Hams		
DESIGNATION:	Scheduled Monument	LIST ENTRY NUMBER:	1012175
CONDITION:	Generally satisfactory but with significant localised problems	TREND:	Declining
PRINCIPAL VULNERABILITY:	Plant growth	NEW ENTRY?:	No
OWNER TYPE:	Charity (heritage)	CONTACT:	Andy Crabb 01626 832093
SITE NAME:	Stone hut circle north of Hentor Brook, Shaugh Prior, South Hams		
DESIGNATION:	Scheduled Monument	LIST ENTRY NUMBER:	1012083
CONDITION:	Generally satisfactory but with significant localised problems	TREND:	Declining
PRINCIPAL VULNERABILITY:	Plant growth	NEW ENTRY?:	No
OWNER TYPE:	Charity (heritage)	CONTACT:	Andy Crabb 01626 832093
SITE NAME:	Stone hut circle settlement 600 metres ENE of Great Trowlesworthy Tor, Shaugh Prior, South Hams		
DESIGNATION:	Scheduled Monument	LIST ENTRY NUMBER:	1018356
CONDITION:	Generally satisfactory but with significant localised problems	TREND:	Declining
PRINCIPAL VULNERABILITY:	Plant growth	NEW ENTRY?:	No
OWNER TYPE:	Mixed, multiple owners	CONTACT:	Andy Crabb 01626 832093
SITE NAME:	Three pillow mounds and a linear gully 200 metres north of Great Trowlesworthy Tor forming part of Trowlesworthy Warren, Shaugh Prior, South Hams		
DESIGNATION:	Scheduled Monument	LIST ENTRY NUMBER:	1014481
CONDITION:	Generally satisfactory but with significant localised problems	TREND:	Declining
PRINCIPAL VULNERABILITY:	Plant growth	NEW ENTRY?:	No
OWNER TYPE:	Mixed, multiple owners	CONTACT:	Andy Crabb 01626 832093
SITE NAME:	Two pillow mounds 640 metres ENE of Trowlesworthy Warren House forming part of Trowlesworthy Warren, Shaugh Prior, South Hams		
DESIGNATION:	Scheduled Monument	LIST ENTRY NUMBER:	1015747
CONDITION:	Generally satisfactory but with significant localised problems	TREND:	Declining
PRINCIPAL VULNERABILITY:	Plant growth	NEW ENTRY?:	No
OWNER TYPE:	Mixed, multiple owners	CONTACT:	Andy Crabb 01626 832093

PRIORITY CATEGORIES

- A** Immediate risk of further rapid deterioration or loss of fabric: no solution agreed
B Immediate risk of further rapid deterioration or loss of fabric: solution agreed but not yet implemented.
C Slow decay; no solution agreed.

- D** Slow decay; solution agreed but not yet implemented.
E Under repair or in fair to good repair, but no user identified; or under threat of vacancy with no obvious new user (applicable only to buildings capable of beneficial use).

- F** Repair scheme in progress and (where applicable) end use or user identified; functionally redundant buildings with new use agreed but not yet implemented.

NOTE
 Last year's priority category is shown in brackets, otherwise 'New entry' is noted.

ABBREVIATIONS

CA	Conservation Area
LB	Listed Building
LPA	Local Planning Authority
NP	National Park
RPG	Registered Park and Garden
SM	Scheduled Monument
UA	Unitary Authority
WHS	World Heritage Site

SITE NAME:	Two pillow mounds and a small area of tin streamwork 510 metres south west of Ditsworthy Warren House forming part of Willings Walls Warren, Shaugh Prior, South Hams		
DESIGNATION:	Scheduled Monument	LIST ENTRY NUMBER:	1014467
CONDITION:	Generally satisfactory but with significant localised problems	TREND:	Declining
PRINCIPAL VULNERABILITY:	Plant growth	NEW ENTRY?:	No
OWNER TYPE:	Commercial company	CONTACT:	Andy Crabb 01626 832093
SITE NAME:	Two pillow mounds and a small area of tin streamwork earthworks 770 metres north of Blackaton Cross, forming part of Trowlesworthy Warren, Shaugh Prior, South Hams		
DESIGNATION:	Scheduled Monument	LIST ENTRY NUMBER:	1014663
CONDITION:	Generally satisfactory but with significant localised problems	TREND:	Declining
PRINCIPAL VULNERABILITY:	Plant growth	NEW ENTRY?:	No
OWNER TYPE:	Mixed, multiple owners	CONTACT:	Andy Crabb 01626 832093
SITE NAME:	Two stone hut circles and an enclosure 680 metres ENE of Trowlesworthy Warren House, Shaugh Prior, South Hams		
DESIGNATION:	Scheduled Monument	LIST ENTRY NUMBER:	1014615
CONDITION:	Generally satisfactory but with significant localised problems	TREND:	Declining
PRINCIPAL VULNERABILITY:	Plant growth	NEW ENTRY?:	No
OWNER TYPE:	Mixed, multiple owners	CONTACT:	Andy Crabb 01626 832093
SITE NAME:	Two stone hut circles north of Spanish Lake, Lee Moor, Shaugh Prior, South Hams		
DESIGNATION:	Scheduled Monument	LIST ENTRY NUMBER:	1013058
CONDITION:	Generally satisfactory but with significant localised problems	TREND:	Declining
PRINCIPAL VULNERABILITY:	Plant growth	NEW ENTRY?:	No
OWNER TYPE:	Charity (heritage)	CONTACT:	Andy Crabb 01626 832093
SITE NAME:	Unenclosed stone hut circle settlement on the western edge of Lee Moor, Shaugh Prior, South Hams		
DESIGNATION:	Scheduled Monument	LIST ENTRY NUMBER:	1012116
CONDITION:	Generally satisfactory but with minor localised problems	TREND:	Declining
PRINCIPAL VULNERABILITY:	Plant growth	NEW ENTRY?:	No
OWNER TYPE:	Charity (heritage)	CONTACT:	Andy Crabb 01626 832093
SITE NAME:	Vermin trap 350 metres south west of Great Trowlesworthy Tor forming part of Trowlesworthy Warren, Shaugh Prior, South Hams		
DESIGNATION:	Scheduled Monument	LIST ENTRY NUMBER:	1014475
CONDITION:	Generally unsatisfactory with major localised problems	TREND:	Declining
PRINCIPAL VULNERABILITY:	Plant growth	NEW ENTRY?:	No
OWNER TYPE:	Mixed, multiple owners	CONTACT:	Andy Crabb 01626 832093
SITE NAME:	Vermin trap 510 metres WSW of Great Trowlesworthy Tor forming part of Trowlesworthy Warren, Shaugh Prior, South Hams		
DESIGNATION:	Scheduled Monument	LIST ENTRY NUMBER:	1014465
CONDITION:	Generally unsatisfactory with major localised problems	TREND:	Declining
PRINCIPAL VULNERABILITY:	Bracken	NEW ENTRY?:	No
OWNER TYPE:	Mixed, multiple owners	CONTACT:	Andy Crabb 01626 832093

PRIORITY CATEGORIES

- A** Immediate risk of further rapid deterioration or loss of fabric; no solution agreed
B Immediate risk of further rapid deterioration or loss of fabric; solution agreed but not yet implemented.
C Slow decay; no solution agreed.

- D** Slow decay; solution agreed but not yet implemented.
E Under repair or in fair to good repair, but no user identified; or under threat of vacancy with no obvious new user (applicable only to buildings capable of beneficial use).

- F** Repair scheme in progress and (where applicable) end use or user identified; functionally redundant buildings with new use agreed but not yet implemented.

NOTE
 Last year's priority category is shown in brackets, otherwise 'New entry' is noted.

ABBREVIATIONS

CA	Conservation Area
LB	Listed Building
LPA	Local Planning Authority
NP	National Park
RPG	Registered Park and Garden
SM	Scheduled Monument
UA	Unitary Authority
WHS	World Heritage Site

SITE NAME:	Vermin trap 520 metres SSW of Trowlesworthy Warren House forming part of Trowlesworthy Warren, Shaugh Prior, South Hams		
DESIGNATION:	Scheduled Monument	LIST ENTRY NUMBER:	1014466
CONDITION:	Generally satisfactory but with significant localised problems	TREND:	Declining
PRINCIPAL VULNERABILITY:	Plant growth	NEW ENTRY?:	No
OWNER TYPE:	Mixed, multiple owners	CONTACT:	Andy Crabb 01626 832093

SITE NAME:	Vermin trap 700 metres ENE of Trowlesworthy Warren House, forming part of Trowlesworthy Warren, Shaugh Prior, South Hams		
DESIGNATION:	Scheduled Monument	LIST ENTRY NUMBER:	1014612
CONDITION:	Generally unsatisfactory with major localised problems	TREND:	Declining
PRINCIPAL VULNERABILITY:	Plant growth	NEW ENTRY?:	No
OWNER TYPE:	Mixed, multiple owners	CONTACT:	Andy Crabb 01626 832093

SITE NAME:	Vermin trap 730 metres ENE of Trowlesworthy Warren House, forming part of Trowlesworthy Warren, Shaugh Prior, South Hams		
DESIGNATION:	Scheduled Monument	LIST ENTRY NUMBER:	1014613
CONDITION:	Generally satisfactory but with significant localised problems	TREND:	Declining
PRINCIPAL VULNERABILITY:	Plant growth	NEW ENTRY?:	No
OWNER TYPE:	Mixed, multiple owners	CONTACT:	Andy Crabb 01626 832093

SITE NAME:	Vermin trap 800 metres south east of Trowlesworthy Warren House forming part of Trowlesworthy Warren, Shaugh Prior, South Hams		
DESIGNATION:	Scheduled Monument	LIST ENTRY NUMBER:	1014464
CONDITION:	Generally unsatisfactory with major localised problems	TREND:	Declining
PRINCIPAL VULNERABILITY:	Plant growth	NEW ENTRY?:	No
OWNER TYPE:	Mixed, multiple owners	CONTACT:	Andy Crabb 01626 832093

SITE NAME:	Cist with a retaining kerb north west of Corringdon Ball, South Brent, South Hams		
DESIGNATION:	Scheduled Monument	LIST ENTRY NUMBER:	1010180
CONDITION:	Generally satisfactory but with significant localised problems	TREND:	Declining
PRINCIPAL VULNERABILITY:	Plant growth	NEW ENTRY?:	No
OWNER TYPE:	Private	CONTACT:	Andy Crabb 01626 832093

SITE NAME:	Enclosure and hut circle north of Old Hill, South Brent, South Hams		
DESIGNATION:	Scheduled Monument	LIST ENTRY NUMBER:	1003200
CONDITION:	Generally unsatisfactory with major localised problems	TREND:	Stable
PRINCIPAL VULNERABILITY:	Plant growth	NEW ENTRY?:	No
OWNER TYPE:	Utility	CONTACT:	Andy Crabb 01626 832093

SITE NAME:	Enclosure with hut circles and rectangular pens, south of Bala Brook, South Brent, South Hams		
DESIGNATION:	Scheduled Monument	LIST ENTRY NUMBER:	1012775
CONDITION:	Generally unsatisfactory with major localised problems	TREND:	Declining
PRINCIPAL VULNERABILITY:	Plant growth	NEW ENTRY?:	No
OWNER TYPE:	Mixed, multiple owners	CONTACT:	Andy Crabb 01626 832093

PRIORITY CATEGORIES

- A** Immediate risk of further rapid deterioration or loss of fabric; no solution agreed
B Immediate risk of further rapid deterioration or loss of fabric; solution agreed but not yet implemented.
C Slow decay; no solution agreed.

- D** Slow decay; solution agreed but not yet implemented.
E Under repair or in fair to good repair, but no user identified; or under threat of vacancy with no obvious new user (applicable only to buildings capable of beneficial use).

- F** Repair scheme in progress and (where applicable) end use or user identified; functionally redundant buildings with new use agreed but not yet implemented.

NOTE
 Last year's priority category is shown in brackets, otherwise 'New entry' is noted.

ABBREVIATIONS

CA	Conservation Area
LB	Listed Building
LPA	Local Planning Authority
NP	National Park
RPG	Registered Park and Garden
SM	Scheduled Monument
UA	Unitary Authority
WHS	World Heritage Site

SITE NAME:	Enclosure with hut circles north of Bala Brook intake, South Brent, South Hams		
DESIGNATION:	Scheduled Monument	LIST ENTRY NUMBER:	1012776
CONDITION:	Generally unsatisfactory with major localised problems	TREND:	Declining
PRINCIPAL VULNERABILITY:	Plant growth	NEW ENTRY?:	No
OWNER TYPE:	Mixed, multiple owners	CONTACT:	Andy Crabb 01626 832093
SITE NAME:	Enclosure with hut circles north of Bala Brook intake, South Brent, South Hams		
DESIGNATION:	Scheduled Monument	LIST ENTRY NUMBER:	1012783
CONDITION:	Generally satisfactory but with significant localised problems	TREND:	Declining
PRINCIPAL VULNERABILITY:	Plant growth	NEW ENTRY?:	No
OWNER TYPE:	Private, multiple owners	CONTACT:	Andy Crabb 01626 832093
SITE NAME:	Enclosures and hut circles at Petre's Pits Bottom, South Brent, South Hams		
DESIGNATION:	Scheduled Monument	LIST ENTRY NUMBER:	1004557
CONDITION:	Generally satisfactory but with significant localised problems	TREND:	Declining
PRINCIPAL VULNERABILITY:	Plant growth	NEW ENTRY?:	No
OWNER TYPE:	Mixed, multiple owners	CONTACT:	Andy Crabb 01626 832093
SITE NAME:	Hut circle and fields, Bishop's Mead, South Brent, South Hams		
DESIGNATION:	Scheduled Monument	LIST ENTRY NUMBER:	1002537
CONDITION:	Generally satisfactory but with significant localised problems	TREND:	Declining
PRINCIPAL VULNERABILITY:	Plant growth	NEW ENTRY?:	No
OWNER TYPE:	Utility	CONTACT:	Andy Crabb 01626 832093
SITE NAME:	Hut enclosure north of Old Hill, South Brent, South Hams		
DESIGNATION:	Scheduled Monument	LIST ENTRY NUMBER:	1002664
CONDITION:	Generally satisfactory but with significant localised problems	TREND:	Declining
PRINCIPAL VULNERABILITY:	Plant growth	NEW ENTRY?:	No
OWNER TYPE:	Mixed, multiple owners	CONTACT:	Andy Crabb 01626 832093
SITE NAME:	One of several stone hut circles north of Corringdon Ball, South Brent, South Hams		
DESIGNATION:	Scheduled Monument	LIST ENTRY NUMBER:	1010202
CONDITION:	Generally satisfactory but with significant localised problems	TREND:	Declining
PRINCIPAL VULNERABILITY:	Plant growth	NEW ENTRY?:	No
OWNER TYPE:	Private	CONTACT:	Andy Crabb 01626 832093
SITE NAME:	Three enclosed hut groups, Black Tor, Shipley Bridge, South Brent, South Hams		
DESIGNATION:	Scheduled Monument	LIST ENTRY NUMBER:	1002505
CONDITION:	Generally satisfactory but with significant localised problems	TREND:	Declining
PRINCIPAL VULNERABILITY:	Plant growth	NEW ENTRY?:	No
OWNER TYPE:	Utility	CONTACT:	Andy Crabb 01626 832093

PRIORITY CATEGORIES

- A** Immediate risk of further rapid deterioration or loss of fabric; no solution agreed
B Immediate risk of further rapid deterioration or loss of fabric; solution agreed but not yet implemented.
C Slow decay; no solution agreed.

- D** Slow decay; solution agreed but not yet implemented.
E Under repair or in fair to good repair, but no user identified; or under threat of vacancy with no obvious new user (applicable only to buildings capable of beneficial use).

- F** Repair scheme in progress and (where applicable) end use or user identified; functionally redundant buildings with new use agreed but not yet implemented.

NOTE
 Last year's priority category is shown in brackets, otherwise 'New entry' is noted.

ABBREVIATIONS

CA	Conservation Area
LB	Listed Building
LPA	Local Planning Authority
NP	National Park
RPG	Registered Park and Garden
SM	Scheduled Monument
UA	Unitary Authority
WHS	World Heritage Site

SITE NAME:	Two conjoined huts between two enclosures north of Bala Brook intake, South Brent, South Hams		
DESIGNATION:	Scheduled Monument	LIST ENTRY NUMBER:	1012778
CONDITION:	Generally unsatisfactory with major localised problems	TREND:	Declining
PRINCIPAL VULNERABILITY:	Plant growth	NEW ENTRY?:	No
OWNER TYPE:	Private, multiple owners	CONTACT:	Andy Crabb 01626 832093
SITE NAME:	Two hut circles on the right bank of Red Brook, South Brent, South Hams		
DESIGNATION:	Scheduled Monument	LIST ENTRY NUMBER:	1013035
CONDITION:	Generally unsatisfactory with major localised problems	TREND:	Declining
PRINCIPAL VULNERABILITY:	Plant growth	NEW ENTRY?:	No
OWNER TYPE:	Private, multiple owners	CONTACT:	Andy Crabb 01626 832093
SITE NAME:	Chambered cairn in Cuckoo Ball newtake, Ugborough, South Hams		
DESIGNATION:	Scheduled Monument	LIST ENTRY NUMBER:	1012284
CONDITION:	Generally satisfactory but with significant localised problems	TREND:	Declining
PRINCIPAL VULNERABILITY:	Plant growth	NEW ENTRY?:	No
OWNER TYPE:	Private	CONTACT:	Andy Crabb 01626 832093
SITE NAME:	Enclosure with hut circles north of Scad Brook, Ugborough, South Hams		
DESIGNATION:	Scheduled Monument	LIST ENTRY NUMBER:	1012485
CONDITION:	Generally unsatisfactory with major localised problems	TREND:	Declining
PRINCIPAL VULNERABILITY:	Plant growth	NEW ENTRY?:	No
OWNER TYPE:	Private, multiple owners	CONTACT:	Andy Crabb 01626 832093
SITE NAME:	Multiple stone alignment and associated cairns west of Glasscombe Upper Plantation, Ugborough, South Hams		
DESIGNATION:	Scheduled Monument	LIST ENTRY NUMBER:	1013031
CONDITION:	Generally unsatisfactory with major localised problems	TREND:	Declining
PRINCIPAL VULNERABILITY:	Plant growth	NEW ENTRY?:	No
OWNER TYPE:	Private, multiple owners	CONTACT:	Andy Crabb 01626 832093
SITE NAME:	One of a number of cairns at Black Pool, Ugborough, South Hams		
DESIGNATION:	Scheduled Monument	LIST ENTRY NUMBER:	1012232
CONDITION:	Generally unsatisfactory with major localised problems	TREND:	Declining
PRINCIPAL VULNERABILITY:	Plant growth	NEW ENTRY?:	No
OWNER TYPE:	Private, multiple owners	CONTACT:	Andy Crabb 01626 832093
SITE NAME:	One of a number of cairns at Black Pool, Ugborough, South Hams		
DESIGNATION:	Scheduled Monument	LIST ENTRY NUMBER:	1012285
CONDITION:	Generally unsatisfactory with major localised problems	TREND:	Declining
PRINCIPAL VULNERABILITY:	Plant growth	NEW ENTRY?:	No
OWNER TYPE:	Private, multiple owners	CONTACT:	Andy Crabb 01626 832093

PRIORITY CATEGORIES

- A** Immediate risk of further rapid deterioration or loss of fabric; no solution agreed
- B** Immediate risk of further rapid deterioration or loss of fabric; solution agreed but not yet implemented.
- C** Slow decay; no solution agreed.
- D** Slow decay; solution agreed but not yet implemented.
- E** Under repair or in fair to good repair, but no user identified; or under threat of vacancy with no obvious new user (applicable only to buildings capable of beneficial use).
- F** Repair scheme in progress and (where applicable) end use or user identified; functionally redundant buildings with new use agreed but not yet implemented.

NOTE
Last year's priority category is shown in brackets, otherwise 'New entry' is noted.

ABBREVIATIONS

CA	Conservation Area
LB	Listed Building
LPA	Local Planning Authority
NP	National Park
RPG	Registered Park and Garden
SM	Scheduled Monument
UA	Unitary Authority
WHS	World Heritage Site

SITE NAME:	Stone alignment and cairn south east of Western Beacon, Ugborough, South Hams		
DESIGNATION:	Scheduled Monument	LIST ENTRY NUMBER:	1017604
CONDITION:	Generally satisfactory but with significant localised problems	TREND:	Declining
PRINCIPAL VULNERABILITY:	Plant growth	NEW ENTRY?:	No
OWNER TYPE:	Private, multiple owners	CONTACT:	Andy Crabb 01626 832093
SITE NAME:	Medieval farmstead 340 metres south east of Cold East Cross, Ashburton, Teignbridge		
DESIGNATION:	Scheduled Monument	LIST ENTRY NUMBER:	1019604
CONDITION:	Generally satisfactory but with significant localised problems	TREND:	Declining
PRINCIPAL VULNERABILITY:	Plant growth	NEW ENTRY?:	No
OWNER TYPE:	Utility	CONTACT:	Andy Crabb 01626 832093
SITE NAME:	Hut circles and fields on Buckland Common, Buckland in the Moor, Teignbridge		
DESIGNATION:	Scheduled Monument	LIST ENTRY NUMBER:	1004589
CONDITION:	Generally unsatisfactory with major localised problems	TREND:	Declining
PRINCIPAL VULNERABILITY:	Plant growth	NEW ENTRY?:	No
OWNER TYPE:	Private	CONTACT:	Andy Crabb 01626 832093
SITE NAME:	Four hut circles north of Bush Down, Chagford, Teignbridge		
DESIGNATION:	Scheduled Monument	LIST ENTRY NUMBER:	1002646
CONDITION:	Generally satisfactory but with significant localised problems	TREND:	Declining
PRINCIPAL VULNERABILITY:	Plant growth	NEW ENTRY?:	No
OWNER TYPE:	Crown	CONTACT:	Andy Crabb 01626 832093
SITE NAME:	Cairn 240 metres north of Crownley Parks, Ilsington, Teignbridge		
DESIGNATION:	Scheduled Monument	LIST ENTRY NUMBER:	1019588
CONDITION:	Generally satisfactory but with significant localised problems	TREND:	Declining
PRINCIPAL VULNERABILITY:	Scrub/tree growth	NEW ENTRY?:	No
OWNER TYPE:	Other not for profit group	CONTACT:	Andy Crabb 01626 832093
SITE NAME:	Pound north east of Holwell Tor, Ilsington, Teignbridge		
DESIGNATION:	Scheduled Monument	LIST ENTRY NUMBER:	1002530
CONDITION:	Generally unsatisfactory with major localised problems	TREND:	Declining
PRINCIPAL VULNERABILITY:	Plant growth	NEW ENTRY?:	No
OWNER TYPE:	Local authority	CONTACT:	Andy Crabb 01626 832093
SITE NAME:	Settlement on Smallacombe Rocks, Ilsington, Teignbridge		
DESIGNATION:	Scheduled Monument	LIST ENTRY NUMBER:	1002531
CONDITION:	Generally satisfactory but with significant localised problems	TREND:	Declining
PRINCIPAL VULNERABILITY:	Plant growth	NEW ENTRY?:	No
OWNER TYPE:	Mixed, multiple owners	CONTACT:	Andy Crabb 01626 832093

PRIORITY CATEGORIES

- A** Immediate risk of further rapid deterioration or loss of fabric: no solution agreed
B Immediate risk of further rapid deterioration or loss of fabric; solution agreed but not yet implemented.
C Slow decay; no solution agreed.

- D** Slow decay; solution agreed but not yet implemented.
E Under repair or in fair to good repair, but no user identified; or under threat of vacancy with no obvious new user (applicable only to buildings capable of beneficial use).

- F** Repair scheme in progress and (where applicable) end use or user identified; functionally redundant buildings with new use agreed but not yet implemented.

NOTE
 Last year's priority category is shown in brackets, otherwise 'New entry' is noted.

ABBREVIATIONS

CA	Conservation Area
LB	Listed Building
LPA	Local Planning Authority
NP	National Park
RPG	Registered Park and Garden
SM	Scheduled Monument
UA	Unitary Authority
WHS	World Heritage Site

SITE NAME:	Settlement west of Holwell Tor, Ilsington, Teignbridge		
DESIGNATION:	Scheduled Monument	LIST ENTRY NUMBER:	1002529
CONDITION:	Generally unsatisfactory with major localised problems	TREND:	Declining
PRINCIPAL VULNERABILITY:	Plant growth	NEW ENTRY?:	No
OWNER TYPE:	Local authority	CONTACT:	Andy Crabb 01626 832093
SITE NAME:	Medieval strip fields, tinworks, prehistoric settlements, and a cairn on the lower western slopes of Hamel Down, Manaton, Teignbridge		
DESIGNATION:	Scheduled Monument	LIST ENTRY NUMBER:	1021394
CONDITION:	Generally satisfactory but with significant localised problems	TREND:	Improving
PRINCIPAL VULNERABILITY:	Plant growth	NEW ENTRY?:	No
OWNER TYPE:	Crown	CONTACT:	Andy Crabb 01626 832093
SITE NAME:	Enclosure south west of Hingston Rocks, Moretonhampstead, Teignbridge		
DESIGNATION:	Scheduled Monument	LIST ENTRY NUMBER:	1002496
CONDITION:	Generally unsatisfactory with major localised problems	TREND:	Declining
PRINCIPAL VULNERABILITY:	Scrub/tree growth	NEW ENTRY?:	No
OWNER TYPE:	Private, multiple owners	CONTACT:	Andy Crabb 01626 832093
SITE NAME:	Wooston Castle, Moretonhampstead, Teignbridge		
DESIGNATION:	Scheduled Monument	LIST ENTRY NUMBER:	1003822
CONDITION:	Generally satisfactory but with significant localised problems	TREND:	Declining
PRINCIPAL VULNERABILITY:	Scrub/tree growth	NEW ENTRY?:	No
OWNER TYPE:	Commercial company	CONTACT:	Andy Crabb 01626 832093
SITE NAME:	Prehistoric settlement and field system 240 metres east of Challacombe Cross, North Bovey, Teignbridge		
DESIGNATION:	Scheduled Monument	LIST ENTRY NUMBER:	1020097
CONDITION:	Generally satisfactory but with minor localised problems	TREND:	Declining
PRINCIPAL VULNERABILITY:	Plant growth	NEW ENTRY?:	No
OWNER TYPE:	Crown	CONTACT:	Andy Crabb 01626 832093
SITE NAME:	Two hut circles north west of Bush Down, North Bovey, Teignbridge		
DESIGNATION:	Scheduled Monument	LIST ENTRY NUMBER:	1003198
CONDITION:	Generally unsatisfactory with major localised problems	TREND:	Declining
PRINCIPAL VULNERABILITY:	Plant growth	NEW ENTRY?:	No
OWNER TYPE:	Crown	CONTACT:	Andy Crabb 01626 832093
SITE NAME:	Deserted medieval settlement at Blackaton, 340 metres and 400 metres north east of Lower Blackaton, Widcombe in the Moor, Teignbridge		
DESIGNATION:	Scheduled Monument	LIST ENTRY NUMBER:	1021396
CONDITION:	Generally satisfactory but with significant localised problems	TREND:	Improving
PRINCIPAL VULNERABILITY:	Plant growth	NEW ENTRY?:	No
OWNER TYPE:	Private, multiple owners	CONTACT:	Andy Crabb 01626 832093

PRIORITY CATEGORIES

- A** Immediate risk of further rapid deterioration or loss of fabric; no solution agreed
B Immediate risk of further rapid deterioration or loss of fabric; solution agreed but not yet implemented.
C Slow decay; no solution agreed.

- D** Slow decay; solution agreed but not yet implemented.
E Under repair or in fair to good repair, but no user identified; or under threat of vacancy with no obvious new user (applicable only to buildings capable of beneficial use).

- F** Repair scheme in progress and (where applicable) end use or user identified; functionally redundant buildings with new use agreed but not yet implemented.

NOTE
 Last year's priority category is shown in brackets, otherwise 'New entry' is noted.

ABBREVIATIONS

CA	Conservation Area
LB	Listed Building
LPA	Local Planning Authority
NP	National Park
RPG	Registered Park and Garden
SM	Scheduled Monument
UA	Unitary Authority
WHS	World Heritage Site

SITE NAME:	Enclosure and fields north of Yar Tor, Widecombe in the Moor, Teignbridge		
DESIGNATION:	Scheduled Monument	LIST ENTRY NUMBER:	1003292
CONDITION:	Generally satisfactory but with significant localised problems	TREND:	Declining
PRINCIPAL VULNERABILITY:	Plant growth	NEW ENTRY?:	No
OWNER TYPE:	Private	CONTACT:	Andy Crabb 01626 832093
SITE NAME:	Foale's Arrishes, huts and fields, Blackslade Down, Widecombe in the Moor, Teignbridge		
DESIGNATION:	Scheduled Monument	LIST ENTRY NUMBER:	1003283
CONDITION:	Generally satisfactory but with significant localised problems	TREND:	Stable
PRINCIPAL VULNERABILITY:	Plant growth	NEW ENTRY?:	No
OWNER TYPE:	Private	CONTACT:	Andy Crabb 01626 832093
SITE NAME:	Hut circles on Bonehill Down, Widecombe in the Moor, Teignbridge		
DESIGNATION:	Scheduled Monument	LIST ENTRY NUMBER:	1002619
CONDITION:	Generally satisfactory but with significant localised problems	TREND:	Stable
PRINCIPAL VULNERABILITY:	Plant growth	NEW ENTRY?:	No
OWNER TYPE:	Private	CONTACT:	Andy Crabb 01626 832093
SITE NAME:	Hut circles on Hedge Down, Widecombe in the Moor, Teignbridge		
DESIGNATION:	Scheduled Monument	LIST ENTRY NUMBER:	1002620
CONDITION:	Generally unsatisfactory with major localised problems	TREND:	Declining
PRINCIPAL VULNERABILITY:	Plant growth	NEW ENTRY?:	No
OWNER TYPE:	Private	CONTACT:	Andy Crabb 01626 832093
SITE NAME:	Hut circles south east of Yar Tor, Widecombe in the Moor, Teignbridge		
DESIGNATION:	Scheduled Monument	LIST ENTRY NUMBER:	1003291
CONDITION:	Generally unsatisfactory with major localised problems	TREND:	Declining
PRINCIPAL VULNERABILITY:	Plant growth	NEW ENTRY?:	No
OWNER TYPE:	Private	CONTACT:	Andy Crabb 01626 832093
SITE NAME:	Two cairns on Cator Common, Widecombe in the Moor, Teignbridge		
DESIGNATION:	Scheduled Monument	LIST ENTRY NUMBER:	1003297
CONDITION:	Generally satisfactory but with significant localised problems	TREND:	Declining
PRINCIPAL VULNERABILITY:	Plant growth	NEW ENTRY?:	No
OWNER TYPE:	Private, multiple owners	CONTACT:	Andy Crabb 01626 832093
SITE NAME:	Lizwell Bridge, Widecombe in the Moor / Buckland in the Moor, Teignbridge		
DESIGNATION:	Scheduled Monument	LIST ENTRY NUMBER:	1003294
CONDITION:	Generally unsatisfactory with major localised problems	TREND:	Declining
PRINCIPAL VULNERABILITY:	Natural erosion - extensive	NEW ENTRY?:	No
OWNER TYPE:	Commercial company	CONTACT:	Andy Crabb 01626 832093

PRIORITY CATEGORIES

- A** Immediate risk of further rapid deterioration or loss of fabric: no solution agreed
B Immediate risk of further rapid deterioration or loss of fabric: solution agreed but not yet implemented.
C Slow decay; no solution agreed.

- D** Slow decay; solution agreed but not yet implemented.
E Under repair or in fair to good repair, but no user identified; or under threat of vacancy with no obvious new user (applicable only to buildings capable of beneficial use).

- F** Repair scheme in progress and (where applicable) end use or user identified; functionally redundant buildings with new use agreed but not yet implemented.

NOTE
 Last year's priority category is shown in brackets, otherwise 'New entry' is noted.

ABBREVIATIONS

CA	Conservation Area
LB	Listed Building
LPA	Local Planning Authority
NP	National Park
RPG	Registered Park and Garden
SM	Scheduled Monument
UA	Unitary Authority
WHS	World Heritage Site

SITE NAME:	Taw River tin blowing mill, 840 metres south of Tawcroft, Belstone / South Tawton, West Devon		
DESIGNATION:	Scheduled Monument	LIST ENTRY NUMBER:	1019228
CONDITION:	Generally satisfactory but with minor localised problems	TREND:	Declining
PRINCIPAL VULNERABILITY:	Plant growth	NEW ENTRY?:	No
OWNER TYPE:	Crown	CONTACT:	Andy Crabb 01626 832093
SITE NAME:	Enclosure, two stone hut circles and an alignment of upright stones 780 metres north west of Little Links Tor, Lands common to the Parishes of Bridestowe and Sourton, West Devon		
DESIGNATION:	Scheduled Monument	LIST ENTRY NUMBER:	1007648
CONDITION:	Generally satisfactory but with significant localised problems	TREND:	Declining
PRINCIPAL VULNERABILITY:	Plant growth	NEW ENTRY?:	No
OWNER TYPE:	Crown	CONTACT:	Andy Crabb 01626 832093
SITE NAME:	Hut circles and a length of enclosure wall, forming part of a stone hut circle settlement 600 metres east of Nodden Gate, Lands common to the Parishes of Bridestowe and Sourton / Lydford, West Devon		
DESIGNATION:	Scheduled Monument	LIST ENTRY NUMBER:	1008638
CONDITION:	Generally satisfactory but with significant localised problems	TREND:	Declining
PRINCIPAL VULNERABILITY:	Plant growth	NEW ENTRY?:	No
OWNER TYPE:	Crown	CONTACT:	Andy Crabb 01626 832093
SITE NAME:	Hut circles west of Higher Shapley, Chagford, West Devon		
DESIGNATION:	Scheduled Monument	LIST ENTRY NUMBER:	1002651
CONDITION:	Generally satisfactory but with significant localised problems	TREND:	Declining
PRINCIPAL VULNERABILITY:	Plant growth	NEW ENTRY?:	No
OWNER TYPE:	Crown	CONTACT:	Andy Crabb 01626 832093
SITE NAME:	A double stone hut circle and enclosure 280 metres south of Deadlake Foot, Dartmoor Forest, West Devon		
DESIGNATION:	Scheduled Monument	LIST ENTRY NUMBER:	1011569
CONDITION:	Generally satisfactory but with significant localised problems	TREND:	Declining
PRINCIPAL VULNERABILITY:	Plant growth	NEW ENTRY?:	No
OWNER TYPE:	Crown	CONTACT:	Andy Crabb 01626 832093
SITE NAME:	Camp 325 yards (300 metres) south east of Archerton, Dartmoor Forest, West Devon		
DESIGNATION:	Scheduled Monument	LIST ENTRY NUMBER:	1002636
CONDITION:	Generally unsatisfactory with major localised problems	TREND:	Declining
PRINCIPAL VULNERABILITY:	Forestry	NEW ENTRY?:	No
OWNER TYPE:	Crown	CONTACT:	Andy Crabb 01626 832093
SITE NAME:	Coaxial fields, prehistoric settlement, two cairns and a stone alignment in Little Stannon Newtake, 900 metres south east of Stannon Tor, Dartmoor Forest, West Devon		
DESIGNATION:	Scheduled Monument	LIST ENTRY NUMBER:	1021339
CONDITION:	Generally satisfactory but with significant localised problems	TREND:	Declining
PRINCIPAL VULNERABILITY:	Plant growth	NEW ENTRY?:	No
OWNER TYPE:	Crown	CONTACT:	Andy Crabb 01626 832093

PRIORITY CATEGORIES

- A** Immediate risk of further rapid deterioration or loss of fabric; no solution agreed
B Immediate risk of further rapid deterioration or loss of fabric; solution agreed but not yet implemented.
C Slow decay; no solution agreed.

- D** Slow decay; solution agreed but not yet implemented.
E Under repair or in fair to good repair, but no user identified; or under threat of vacancy with no obvious new user (applicable only to buildings capable of beneficial use).

- F** Repair scheme in progress and (where applicable) end use or user identified; functionally redundant buildings with new use agreed but not yet implemented.

NOTE
 Last year's priority category is shown in brackets, otherwise 'New entry' is noted.

ABBREVIATIONS

CA	Conservation Area
LB	Listed Building
LPA	Local Planning Authority
NP	National Park
RPG	Registered Park and Garden
SM	Scheduled Monument
UA	Unitary Authority
WHS	World Heritage Site

SITE NAME:	Hut circle and field system north west of Saddle Bridge, Dartmoor Forest, West Devon		
DESIGNATION:	Scheduled Monument	LIST ENTRY NUMBER:	1002601
CONDITION:	Generally unsatisfactory with major localised problems	TREND:	Stable
PRINCIPAL VULNERABILITY:	Plant growth	NEW ENTRY?:	No
OWNER TYPE:	Crown	CONTACT:	Andy Crabb 01626 832093
SITE NAME:	Medieval settlement 470 metres east of Hartyland, Dartmoor Forest, West Devon		
DESIGNATION:	Scheduled Monument	LIST ENTRY NUMBER:	1021338
CONDITION:	Generally satisfactory but with significant localised problems	TREND:	Stable
PRINCIPAL VULNERABILITY:	Plant growth	NEW ENTRY?:	No
OWNER TYPE:	Crown	CONTACT:	Andy Crabb 01626 832093
SITE NAME:	Prehistoric enclosed settlement 740 metres north west of Hartland Tor, Dartmoor Forest, West Devon		
DESIGNATION:	Scheduled Monument	LIST ENTRY NUMBER:	1021335
CONDITION:	Generally unsatisfactory with major localised problems	TREND:	Declining
PRINCIPAL VULNERABILITY:	Plant growth	NEW ENTRY?:	No
OWNER TYPE:	Crown	CONTACT:	Andy Crabb 01626 832093
SITE NAME:	Two irregular aggregate field systems with associated settlements, part of a coaxial field system, boundary stones and historic fields on Riddon Ridge, Dartmoor Forest, West Devon		
DESIGNATION:	Scheduled Monument	LIST ENTRY NUMBER:	1018930
CONDITION:	Generally satisfactory but with significant localised problems	TREND:	Declining
PRINCIPAL VULNERABILITY:	Plant growth	NEW ENTRY?:	No
OWNER TYPE:	Crown	CONTACT:	Andy Crabb 01626 832093
SITE NAME:	Prestonbury Castle (hillfort), Drewsteignton, West Devon		
DESIGNATION:	Scheduled Monument	LIST ENTRY NUMBER:	1003861
CONDITION:	Generally satisfactory but with significant localised problems	TREND:	Declining
PRINCIPAL VULNERABILITY:	Animal burrowing - moderate	NEW ENTRY?:	No
OWNER TYPE:	Private	CONTACT:	Andy Crabb 01626 832093
SITE NAME:	Chambered cairn 430 metres south of Buttern, Gidleigh, West Devon		
DESIGNATION:	Scheduled Monument	LIST ENTRY NUMBER:	1021217
CONDITION:	Generally unsatisfactory with major localised problems	TREND:	Declining
PRINCIPAL VULNERABILITY:	Plant growth	NEW ENTRY?:	No
OWNER TYPE:	Private	CONTACT:	Andy Crabb 01626 832093
SITE NAME:	Chambered cairn 830 metres south of Buttern, Gidleigh, West Devon		
DESIGNATION:	Scheduled Monument	LIST ENTRY NUMBER:	1021216
CONDITION:	Generally satisfactory but with significant localised problems	TREND:	Declining
PRINCIPAL VULNERABILITY:	Plant growth	NEW ENTRY?:	No
OWNER TYPE:	Private	CONTACT:	Andy Crabb 01626 832093

PRIORITY CATEGORIES

- A** Immediate risk of further rapid deterioration or loss of fabric; no solution agreed
B Immediate risk of further rapid deterioration or loss of fabric; solution agreed but not yet implemented.
C Slow decay; no solution agreed.

- D** Slow decay; solution agreed but not yet implemented.
E Under repair or in fair to good repair, but no user identified; or under threat of vacancy with no obvious new user (applicable only to buildings capable of beneficial use).

- F** Repair scheme in progress and (where applicable) end use or user identified; functionally redundant buildings with new use agreed but not yet implemented.

NOTE
 Last year's priority category is shown in brackets, otherwise 'New entry' is noted.

ABBREVIATIONS

CA	Conservation Area
LB	Listed Building
LPA	Local Planning Authority
NP	National Park
RPG	Registered Park and Garden
SM	Scheduled Monument
UA	Unitary Authority
WHS	World Heritage Site

SITE NAME:	Part of a coaxial field system, prehistoric settlements and cairns on Buttern Hill, Gidleigh, West Devon		
DESIGNATION:	Scheduled Monument	LIST ENTRY NUMBER:	1021215
CONDITION:	Generally satisfactory but with significant localised problems	TREND:	Declining
PRINCIPAL VULNERABILITY:	Plant growth	NEW ENTRY?:	No
OWNER TYPE:	Private, multiple owners	CONTACT:	Andy Crabb 01626 832093
SITE NAME:	Stone hut circle 380 metres north west of North Creaber, Gidleigh, West Devon		
DESIGNATION:	Scheduled Monument	LIST ENTRY NUMBER:	1021220
CONDITION:	Generally satisfactory but with significant localised problems	TREND:	Declining
PRINCIPAL VULNERABILITY:	Plant growth	NEW ENTRY?:	No
OWNER TYPE:	Private	CONTACT:	Andy Crabb 01626 832093
SITE NAME:	Stone hut circle and field system 580 metres north west of North Creaber, forming part of a coaxial field system on Buttern Hill, Gidleigh, West Devon		
DESIGNATION:	Scheduled Monument	LIST ENTRY NUMBER:	1021219
CONDITION:	Generally satisfactory but with significant localised problems	TREND:	Declining
PRINCIPAL VULNERABILITY:	Plant growth	NEW ENTRY?:	No
OWNER TYPE:	Private	CONTACT:	Andy Crabb 01626 832093
SITE NAME:	Two stone hut circles and field system, 590 metres south of Buttern, forming part of a coaxial field system on Buttern Hill, Gidleigh, West Devon		
DESIGNATION:	Scheduled Monument	LIST ENTRY NUMBER:	1021218
CONDITION:	Generally unsatisfactory with major localised problems	TREND:	Declining
PRINCIPAL VULNERABILITY:	Plant growth	NEW ENTRY?:	No
OWNER TYPE:	Private	CONTACT:	Andy Crabb 01626 832093
SITE NAME:	Stone hut circle 530 metres ESE of Nodden Gate forming an outlying part of a stone hut circle settlement, Lydford, West Devon		
DESIGNATION:	Scheduled Monument	LIST ENTRY NUMBER:	1008639
CONDITION:	Generally satisfactory but with significant localised problems	TREND:	Declining
PRINCIPAL VULNERABILITY:	Plant growth	NEW ENTRY?:	No
OWNER TYPE:	Crown	CONTACT:	Andy Crabb 01626 832093
SITE NAME:	Stone hut circle 610 metres ESE of Nodden Gate forming an outlying part of a stone hut circle settlement, Lydford, West Devon		
DESIGNATION:	Scheduled Monument	LIST ENTRY NUMBER:	1008656
CONDITION:	Generally satisfactory but with significant localised problems	TREND:	Declining
PRINCIPAL VULNERABILITY:	Plant growth	NEW ENTRY?:	No
OWNER TYPE:	Crown	CONTACT:	Andy Crabb 01626 832093
SITE NAME:	Four round barrows on Wigford Down, Meavy, West Devon		
DESIGNATION:	Scheduled Monument	LIST ENTRY NUMBER:	1002522
CONDITION:	Generally satisfactory but with significant localised problems	TREND:	Declining
PRINCIPAL VULNERABILITY:	Plant growth	NEW ENTRY?:	No
OWNER TYPE:	Mixed, multiple owners	CONTACT:	Andy Crabb 01626 832093

PRIORITY CATEGORIES

- A** Immediate risk of further rapid deterioration or loss of fabric; no solution agreed
B Immediate risk of further rapid deterioration or loss of fabric; solution agreed but not yet implemented.
C Slow decay; no solution agreed.

- D** Slow decay; solution agreed but not yet implemented.
E Under repair or in fair to good repair, but no user identified; or under threat of vacancy with no obvious new user (applicable only to buildings capable of beneficial use).

- F** Repair scheme in progress and (where applicable) end use or user identified; functionally redundant buildings with new use agreed but not yet implemented.

NOTE
 Last year's priority category is shown in brackets, otherwise 'New entry' is noted.

ABBREVIATIONS

CA	Conservation Area
LB	Listed Building
LPA	Local Planning Authority
NP	National Park
RPG	Registered Park and Garden
SM	Scheduled Monument
UA	Unitary Authority
WHS	World Heritage Site

SITE NAME:	Greenwell Girt socket stone 600 metres SSW of Lovaton hamlet, Meavy, West Devon		
DESIGNATION:	Scheduled Monument	LIST ENTRY NUMBER:	1008929
CONDITION:	Unknown	TREND:	Unknown
PRINCIPAL VULNERABILITY:	Other	NEW ENTRY?:	No
OWNER TYPE:	Private	CONTACT:	Andy Crabb 01626 832093
SITE NAME:	Hut circle on Wigford Down, Meavy, West Devon		
DESIGNATION:	Scheduled Monument	LIST ENTRY NUMBER:	1002551
CONDITION:	Generally satisfactory but with significant localised problems	TREND:	Declining
PRINCIPAL VULNERABILITY:	Plant growth	NEW ENTRY?:	No
OWNER TYPE:	Private	CONTACT:	Andy Crabb 01626 832093
SITE NAME:	Hut circles south east of Brisworthy, Meavy, West Devon		
DESIGNATION:	Scheduled Monument	LIST ENTRY NUMBER:	1004585
CONDITION:	Generally unsatisfactory with major localised problems	TREND:	Declining
PRINCIPAL VULNERABILITY:	Plant growth	NEW ENTRY?:	No
OWNER TYPE:	Commercial company	CONTACT:	Andy Crabb 01626 832093
SITE NAME:	Prehistoric enclosures on Dewerstone Hill, 500 metres south east of Dewerstone Cottage, Meavy, West Devon		
DESIGNATION:	Scheduled Monument	LIST ENTRY NUMBER:	1020241
CONDITION:	Generally unsatisfactory with major localised problems	TREND:	Declining
PRINCIPAL VULNERABILITY:	Plant growth	NEW ENTRY?:	No
OWNER TYPE:	Charity (heritage)	CONTACT:	Andy Crabb 01626 832093
SITE NAME:	Round barrow north of Cadworthy Wood, Meavy, West Devon		
DESIGNATION:	Scheduled Monument	LIST ENTRY NUMBER:	1002552
CONDITION:	Generally satisfactory but with significant localised problems	TREND:	Declining
PRINCIPAL VULNERABILITY:	Plant growth	NEW ENTRY?:	No
OWNER TYPE:	Charity (heritage)	CONTACT:	Andy Crabb 01626 832093
SITE NAME:	Settlement on Wigford Down, Meavy, West Devon		
DESIGNATION:	Scheduled Monument	LIST ENTRY NUMBER:	1002550
CONDITION:	Generally satisfactory but with significant localised problems	TREND:	Declining
PRINCIPAL VULNERABILITY:	Plant growth	NEW ENTRY?:	No
OWNER TYPE:	Private	CONTACT:	Andy Crabb 01626 832093
SITE NAME:	Settlement on Wigford Down south of Durance, Meavy, West Devon		
DESIGNATION:	Scheduled Monument	LIST ENTRY NUMBER:	1002523
CONDITION:	Generally satisfactory but with significant localised problems	TREND:	Declining
PRINCIPAL VULNERABILITY:	Plant growth	NEW ENTRY?:	No
OWNER TYPE:	Private	CONTACT:	Andy Crabb 01626 832093

PRIORITY CATEGORIES

- A** Immediate risk of further rapid deterioration or loss of fabric; no solution agreed
B Immediate risk of further rapid deterioration or loss of fabric; solution agreed but not yet implemented.
C Slow decay; no solution agreed.

- D** Slow decay; solution agreed but not yet implemented.
E Under repair or in fair to good repair, but no user identified; or under threat of vacancy with no obvious new user (applicable only to buildings capable of beneficial use).

- F** Repair scheme in progress and (where applicable) end use or user identified; functionally redundant buildings with new use agreed but not yet implemented.

NOTE
 Last year's priority category is shown in brackets, otherwise 'New entry' is noted.

ABBREVIATIONS

CA	Conservation Area
LB	Listed Building
LPA	Local Planning Authority
NP	National Park
RPG	Registered Park and Garden
SM	Scheduled Monument
UA	Unitary Authority
WHS	World Heritage Site

SITE NAME:	Three hut circles north west of Cadworthy, Meavy, West Devon		
DESIGNATION:	Scheduled Monument	LIST ENTRY NUMBER:	1003057
CONDITION:	Generally unsatisfactory with major localised problems	TREND:	Declining
PRINCIPAL VULNERABILITY:	Plant growth	NEW ENTRY?:	No
OWNER TYPE:	Private	CONTACT:	Andy Crabb 01626 832093
SITE NAME:	Three hut circles on south part of Wigford Down, Meavy, West Devon		
DESIGNATION:	Scheduled Monument	LIST ENTRY NUMBER:	1002549
CONDITION:	Generally satisfactory but with significant localised problems	TREND:	Declining
PRINCIPAL VULNERABILITY:	Plant growth	NEW ENTRY?:	No
OWNER TYPE:	Charity (heritage)	CONTACT:	Andy Crabb 01626 832093
SITE NAME:	Two hut circles south of Catstor Down, Meavy, West Devon		
DESIGNATION:	Scheduled Monument	LIST ENTRY NUMBER:	1002548
CONDITION:	Generally satisfactory but with significant localised problems	TREND:	Declining
PRINCIPAL VULNERABILITY:	Plant growth	NEW ENTRY?:	No
OWNER TYPE:	Private	CONTACT:	Andy Crabb 01626 832093
SITE NAME:	Cairnfield and two stone hut circles 490 metres and 550 metres south west of Cox Tor, Peter Tavy, West Devon		
DESIGNATION:	Scheduled Monument	LIST ENTRY NUMBER:	1020004
CONDITION:	Generally satisfactory but with significant localised problems	TREND:	Declining
PRINCIPAL VULNERABILITY:	Plant growth	NEW ENTRY?:	No
OWNER TYPE:	Crown	CONTACT:	Andy Crabb 01626 832093
SITE NAME:	Coaxial field system and prehistoric settlement 410 metres west of Cox Tor, Peter Tavy, West Devon		
DESIGNATION:	Scheduled Monument	LIST ENTRY NUMBER:	1020090
CONDITION:	Generally satisfactory but with significant localised problems	TREND:	Declining
PRINCIPAL VULNERABILITY:	Plant growth	NEW ENTRY?:	No
OWNER TYPE:	Crown	CONTACT:	Andy Crabb 01626 832093
SITE NAME:	Prehistoric settlement 610 metres south west of Cox Tor, Peter Tavy, West Devon		
DESIGNATION:	Scheduled Monument	LIST ENTRY NUMBER:	1020002
CONDITION:	Generally satisfactory but with significant localised problems	TREND:	Declining
PRINCIPAL VULNERABILITY:	Plant growth	NEW ENTRY?:	No
OWNER TYPE:	Crown	CONTACT:	Andy Crabb 01626 832093
SITE NAME:	Stone hut circle and a short length of boundary wall forming part of an unenclosed stone hut circle settlement on the north east slope of Cox Tor, Peter Tavy, West Devon		
DESIGNATION:	Scheduled Monument	LIST ENTRY NUMBER:	1011432
CONDITION:	Generally satisfactory but with significant localised problems	TREND:	Declining
PRINCIPAL VULNERABILITY:	Plant growth	NEW ENTRY?:	No
OWNER TYPE:	Crown	CONTACT:	Andy Crabb 01626 832093

PRIORITY CATEGORIES

- A** Immediate risk of further rapid deterioration or loss of fabric; no solution agreed
B Immediate risk of further rapid deterioration or loss of fabric; solution agreed but not yet implemented.
C Slow decay; no solution agreed.

- D** Slow decay; solution agreed but not yet implemented.
E Under repair or in fair to good repair, but no user identified; or under threat of vacancy with no obvious new user (applicable only to buildings capable of beneficial use).

- F** Repair scheme in progress and (where applicable) end use or user identified; functionally redundant buildings with new use agreed but not yet implemented.

NOTE
 Last year's priority category is shown in brackets, otherwise 'New entry' is noted.

ABBREVIATIONS

CA	Conservation Area
LB	Listed Building
LPA	Local Planning Authority
NP	National Park
RPG	Registered Park and Garden
SM	Scheduled Monument
UA	Unitary Authority
WHS	World Heritage Site

SITE NAME:	Cairnfield 460 metres south east of Cox Tor, Peter Tavy / Whitchurch, West Devon		
DESIGNATION:	Scheduled Monument	LIST ENTRY NUMBER:	1020005
CONDITION:	Generally satisfactory but with significant localised problems	TREND:	Declining
PRINCIPAL VULNERABILITY:	Plant growth	NEW ENTRY?:	No
OWNER TYPE:	Crown	CONTACT:	Andy Crabb 01626 832093
SITE NAME:	Agglomerated enclosure with hut circles and later farmstead at Whittenknowles Rocks, Sheepstor, West Devon		
DESIGNATION:	Scheduled Monument	LIST ENTRY NUMBER:	1010650
CONDITION:	Generally unsatisfactory with major localised problems	TREND:	Declining
PRINCIPAL VULNERABILITY:	Plant growth	NEW ENTRY?:	No
OWNER TYPE:	Private	CONTACT:	Andy Crabb 01626 832093
SITE NAME:	Cairn east of Scout Hut, Sheepstor, West Devon		
DESIGNATION:	Scheduled Monument	LIST ENTRY NUMBER:	1011993
CONDITION:	Generally satisfactory but with significant localised problems	TREND:	Stable
PRINCIPAL VULNERABILITY:	Plant growth	NEW ENTRY?:	No
OWNER TYPE:	Private	CONTACT:	Andy Crabb 01626 832093
SITE NAME:	Cairn south west of Lower Hartor Tor, Sheepstor, West Devon		
DESIGNATION:	Scheduled Monument	LIST ENTRY NUMBER:	1012293
CONDITION:	Generally satisfactory but with significant localised problems	TREND:	Stable
PRINCIPAL VULNERABILITY:	Plant growth	NEW ENTRY?:	No
OWNER TYPE:	Private	CONTACT:	Andy Crabb 01626 832093
SITE NAME:	Cairn with a cist north of Drizzlecombe stone alignments, Sheepstor, West Devon		
DESIGNATION:	Scheduled Monument	LIST ENTRY NUMBER:	1010654
CONDITION:	Generally satisfactory but with significant localised problems	TREND:	Declining
PRINCIPAL VULNERABILITY:	Plant growth	NEW ENTRY?:	No
OWNER TYPE:	Private	CONTACT:	Andy Crabb 01626 832093
SITE NAME:	Cairn with cist north of Gutter Tor, Sheepstor, West Devon		
DESIGNATION:	Scheduled Monument	LIST ENTRY NUMBER:	1012473
CONDITION:	Generally unsatisfactory with major localised problems	TREND:	Declining
PRINCIPAL VULNERABILITY:	Plant growth	NEW ENTRY?:	No
OWNER TYPE:	Private	CONTACT:	Andy Crabb 01626 832093
SITE NAME:	Enclosed stone hut settlement south west of Gutter Tor, Sheepstor, West Devon		
DESIGNATION:	Scheduled Monument	LIST ENTRY NUMBER:	1012251
CONDITION:	Generally satisfactory but with significant localised problems	TREND:	Declining
PRINCIPAL VULNERABILITY:	Plant growth	NEW ENTRY?:	No
OWNER TYPE:	Private	CONTACT:	Andy Crabb 01626 832093

PRIORITY CATEGORIES

- A** Immediate risk of further rapid deterioration or loss of fabric; no solution agreed
B Immediate risk of further rapid deterioration or loss of fabric; solution agreed but not yet implemented.
C Slow decay; no solution agreed.

- D** Slow decay; solution agreed but not yet implemented.
E Under repair or in fair to good repair, but no user identified; or under threat of vacancy with no obvious new user (applicable only to buildings capable of beneficial use).

- F** Repair scheme in progress and (where applicable) end use or user identified; functionally redundant buildings with new use agreed but not yet implemented.

NOTE
 Last year's priority category is shown in brackets, otherwise 'New entry' is noted.

ABBREVIATIONS

CA	Conservation Area
LB	Listed Building
LPA	Local Planning Authority
NP	National Park
RPG	Registered Park and Garden
SM	Scheduled Monument
UA	Unitary Authority
WHS	World Heritage Site

SITE NAME:	Enclosure north west of Gutter Tor, Sheepstor, West Devon		
DESIGNATION:	Scheduled Monument	LIST ENTRY NUMBER:	1012032
CONDITION:	Generally satisfactory but with significant localised problems	TREND:	Declining
PRINCIPAL VULNERABILITY:	Plant growth	NEW ENTRY?:	No
OWNER TYPE:	Private	CONTACT:	Andy Crabb 01626 832093
SITE NAME:	Enclosure with hut circles on Eastern Tor, Sheepstor, West Devon		
DESIGNATION:	Scheduled Monument	LIST ENTRY NUMBER:	1010652
CONDITION:	Generally unsatisfactory with major localised problems	TREND:	Declining
PRINCIPAL VULNERABILITY:	Plant growth	NEW ENTRY?:	No
OWNER TYPE:	Private	CONTACT:	Andy Crabb 01626 832093
SITE NAME:	Enclosure with hut circles south east of Eastern Tor, Sheepstor, West Devon		
DESIGNATION:	Scheduled Monument	LIST ENTRY NUMBER:	1010651
CONDITION:	Generally unsatisfactory with major localised problems	TREND:	Declining
PRINCIPAL VULNERABILITY:	Plant growth	NEW ENTRY?:	No
OWNER TYPE:	Private	CONTACT:	Andy Crabb 01626 832093
SITE NAME:	Part of Eylesbarrow reave, Sheepstor, West Devon		
DESIGNATION:	Scheduled Monument	LIST ENTRY NUMBER:	1011958
CONDITION:	Generally satisfactory but with significant localised problems	TREND:	Declining
PRINCIPAL VULNERABILITY:	Plant growth	NEW ENTRY?:	No
OWNER TYPE:	Private	CONTACT:	Andy Crabb 01626 832093
SITE NAME:	Part of Eylesbarrow watershed reave, Sheepstor, West Devon		
DESIGNATION:	Scheduled Monument	LIST ENTRY NUMBER:	1010669
CONDITION:	Generally satisfactory but with significant localised problems	TREND:	Declining
PRINCIPAL VULNERABILITY:	Plant growth	NEW ENTRY?:	No
OWNER TYPE:	Private	CONTACT:	Andy Crabb 01626 832093
SITE NAME:	Pillow mound 40 metres east of Legis Tor forming part of Legistor Warren, Sheepstor, West Devon		
DESIGNATION:	Scheduled Monument	LIST ENTRY NUMBER:	1008715
CONDITION:	Generally satisfactory but with significant localised problems	TREND:	Declining
PRINCIPAL VULNERABILITY:	Plant growth	NEW ENTRY?:	No
OWNER TYPE:	Private	CONTACT:	Andy Crabb 01626 832093
SITE NAME:	Pillow mound 180 metres west of Legis Tor forming part of Legistor Warren, Sheepstor, West Devon		
DESIGNATION:	Scheduled Monument	LIST ENTRY NUMBER:	1008714
CONDITION:	Generally unsatisfactory with major localised problems	TREND:	Stable
PRINCIPAL VULNERABILITY:	Plant growth	NEW ENTRY?:	No
OWNER TYPE:	Private	CONTACT:	Andy Crabb 01626 832093

PRIORITY CATEGORIES

- A** Immediate risk of further rapid deterioration or loss of fabric; no solution agreed
B Immediate risk of further rapid deterioration or loss of fabric; solution agreed but not yet implemented.
C Slow decay; no solution agreed.

- D** Slow decay; solution agreed but not yet implemented.
E Under repair or in fair to good repair, but no user identified; or under threat of vacancy with no obvious new user (applicable only to buildings capable of beneficial use).

- F** Repair scheme in progress and (where applicable) end use or user identified; functionally redundant buildings with new use agreed but not yet implemented.

NOTE
 Last year's priority category is shown in brackets, otherwise 'New entry' is noted.

ABBREVIATIONS

CA	Conservation Area
LB	Listed Building
LPA	Local Planning Authority
NP	National Park
RPG	Registered Park and Garden
SM	Scheduled Monument
UA	Unitary Authority
WHS	World Heritage Site

SITE NAME:	Pillow mound 220 metres south west of Legis Tor forming part of Legistor Warren, Sheepstor, West Devon		
DESIGNATION:	Scheduled Monument	LIST ENTRY NUMBER:	1008713
CONDITION:	Generally unsatisfactory with major localised problems	TREND:	Stable
PRINCIPAL VULNERABILITY:	Plant growth	NEW ENTRY?:	No
OWNER TYPE:	Private	CONTACT:	Andy Crabb 01626 832093
SITE NAME:	Prehistoric enclosed settlement 950 metres north east of Ditsworthy Warren House, Sheepstor, West Devon		
DESIGNATION:	Scheduled Monument	LIST ENTRY NUMBER:	1021058
CONDITION:	Generally satisfactory but with significant localised problems	TREND:	Declining
PRINCIPAL VULNERABILITY:	Plant growth	NEW ENTRY?:	No
OWNER TYPE:	Private	CONTACT:	Andy Crabb 01626 832093
SITE NAME:	Prehistoric settlement, three round cairns and a post-medieval rabbit warren at Legis Tor, Sheepstor, West Devon		
DESIGNATION:	Scheduled Monument	LIST ENTRY NUMBER:	1019876
CONDITION:	Generally unsatisfactory with major localised problems	TREND:	Declining
PRINCIPAL VULNERABILITY:	Plant growth	NEW ENTRY?:	No
OWNER TYPE:	Private	CONTACT:	Andy Crabb 01626 832093
SITE NAME:	Round cairn east of Whittenknowles Rocks, 960 metres ENE of Gutter Tor, Sheepstor, West Devon		
DESIGNATION:	Scheduled Monument	LIST ENTRY NUMBER:	1021052
CONDITION:	Generally satisfactory but with significant localised problems	TREND:	Declining
PRINCIPAL VULNERABILITY:	Plant growth	NEW ENTRY?:	No
OWNER TYPE:	Private	CONTACT:	Andy Crabb 01626 832093
SITE NAME:	Three stone alignments, 15 cairns, a cist, a partially enclosed stone hut circle settlement and a small clapper bridge at Drizzle Combe, Sheepstor, West Devon		
DESIGNATION:	Scheduled Monument	LIST ENTRY NUMBER:	1014145
CONDITION:	Generally satisfactory but with significant localised problems	TREND:	Declining
PRINCIPAL VULNERABILITY:	Plant growth	NEW ENTRY?:	No
OWNER TYPE:	Private	CONTACT:	Andy Crabb 01626 832093
SITE NAME:	Two enclosures and a length of the Eylesbarrow watershed reave 800 metres WSW of Eylesbarrow, Sheepstor, West Devon		
DESIGNATION:	Scheduled Monument	LIST ENTRY NUMBER:	1013474
CONDITION:	Generally satisfactory but with significant localised problems	TREND:	Declining
PRINCIPAL VULNERABILITY:	Plant growth	NEW ENTRY?:	No
OWNER TYPE:	Utility	CONTACT:	Andy Crabb 01626 832093
SITE NAME:	Unenclosed stone hut settlement south west of Gutter Tor, Sheepstor, West Devon		
DESIGNATION:	Scheduled Monument	LIST ENTRY NUMBER:	1012239
CONDITION:	Generally satisfactory but with significant localised problems	TREND:	Declining
PRINCIPAL VULNERABILITY:	Plant growth	NEW ENTRY?:	No
OWNER TYPE:	Private	CONTACT:	Andy Crabb 01626 832093

PRIORITY CATEGORIES

- A** Immediate risk of further rapid deterioration or loss of fabric; no solution agreed
B Immediate risk of further rapid deterioration or loss of fabric; solution agreed but not yet implemented.
C Slow decay; no solution agreed.

- D** Slow decay; solution agreed but not yet implemented.
E Under repair or in fair to good repair, but no user identified; or under threat of vacancy with no obvious new user (applicable only to buildings capable of beneficial use).

- F** Repair scheme in progress and (where applicable) end use or user identified; functionally redundant buildings with new use agreed but not yet implemented.

NOTE
 Last year's priority category is shown in brackets, otherwise 'New entry' is noted.

ABBREVIATIONS

CA	Conservation Area
LB	Listed Building
LPA	Local Planning Authority
NP	National Park
RPG	Registered Park and Garden
SM	Scheduled Monument
UA	Unitary Authority
WHS	World Heritage Site

SITE NAME:	Vermin trap immediately south west of Legis Tor forming part of Legistor Warren, Sheepstor, West Devon		
DESIGNATION:	Scheduled Monument	LIST ENTRY NUMBER:	1008716
CONDITION:	Generally satisfactory but with significant localised problems	TREND:	Declining
PRINCIPAL VULNERABILITY:	Plant growth	NEW ENTRY?:	No
OWNER TYPE:	Private	CONTACT:	Andy Crabb 01626 832093
SITE NAME:	Warren at Sheeps Tor, 520 metres north of Chubstone Cottage, Sheepstor, West Devon		
DESIGNATION:	Scheduled Monument	LIST ENTRY NUMBER:	1021391
CONDITION:	Generally satisfactory but with significant localised problems	TREND:	Stable
PRINCIPAL VULNERABILITY:	Plant growth	NEW ENTRY?:	No
OWNER TYPE:	Mixed, multiple owners	CONTACT:	Andy Crabb 01626 832093
SITE NAME:	Agglomerate enclosure and 10 stone hut circles 500 metres west of Cawsand Beacon, South Tawton, West Devon		
DESIGNATION:	Scheduled Monument	LIST ENTRY NUMBER:	1010790
CONDITION:	Generally satisfactory but with significant localised problems	TREND:	Declining
PRINCIPAL VULNERABILITY:	Plant growth	NEW ENTRY?:	No
OWNER TYPE:	Crown	CONTACT:	Andy Crabb 01626 832093
SITE NAME:	Agglomerate enclosure and 15 stone hut circles 560 metres west of Cawsand Beacon, South Tawton, West Devon		
DESIGNATION:	Scheduled Monument	LIST ENTRY NUMBER:	1010791
CONDITION:	Generally satisfactory but with significant localised problems	TREND:	Declining
PRINCIPAL VULNERABILITY:	Plant growth	NEW ENTRY?:	No
OWNER TYPE:	Crown	CONTACT:	Andy Crabb 01626 832093
SITE NAME:	An agglomerated enclosed settlement 480 metres west of Stoneyhurst, South Tawton, West Devon		
DESIGNATION:	Scheduled Monument	LIST ENTRY NUMBER:	1017285
CONDITION:	Generally satisfactory but with significant localised problems	TREND:	Declining
PRINCIPAL VULNERABILITY:	Plant growth	NEW ENTRY?:	No
OWNER TYPE:	Crown	CONTACT:	Andy Crabb 01626 832093
SITE NAME:	Cairn cemetery and earthwork bank 340 metres south west of Blackaton Brook Ford, South Tawton, West Devon		
DESIGNATION:	Scheduled Monument	LIST ENTRY NUMBER:	1018906
CONDITION:	Generally satisfactory but with significant localised problems	TREND:	Declining
PRINCIPAL VULNERABILITY:	Plant growth	NEW ENTRY?:	No
OWNER TYPE:	Crown	CONTACT:	Andy Crabb 01626 832093
SITE NAME:	Cairnfield 760 metres west of Stoneyhurst, South Tawton, West Devon		
DESIGNATION:	Scheduled Monument	LIST ENTRY NUMBER:	1017287
CONDITION:	Generally satisfactory but with significant localised problems	TREND:	Declining
PRINCIPAL VULNERABILITY:	Plant growth	NEW ENTRY?:	No
OWNER TYPE:	Crown	CONTACT:	Andy Crabb 01626 832093

PRIORITY CATEGORIES

- A** Immediate risk of further rapid deterioration or loss of fabric; no solution agreed
B Immediate risk of further rapid deterioration or loss of fabric; solution agreed but not yet implemented.
C Slow decay; no solution agreed.

- D** Slow decay; solution agreed but not yet implemented.
E Under repair or in fair to good repair, but no user identified; or under threat of vacancy with no obvious new user (applicable only to buildings capable of beneficial use).

- F** Repair scheme in progress and (where applicable) end use or user identified; functionally redundant buildings with new use agreed but not yet implemented.

NOTE
 Last year's priority category is shown in brackets, otherwise 'New entry' is noted.

ABBREVIATIONS

CA	Conservation Area
LB	Listed Building
LPA	Local Planning Authority
NP	National Park
RPG	Registered Park and Garden
SM	Scheduled Monument
UA	Unitary Authority
WHS	World Heritage Site

SITE NAME:	Partially enclosed stone hut circle settlement 650 metres south east of Tawcroft, South Tawton, West Devon		
DESIGNATION:	Scheduled Monument	LIST ENTRY NUMBER:	1015759
CONDITION:	Generally satisfactory but with significant localised problems	TREND:	Declining
PRINCIPAL VULNERABILITY:	Plant growth	NEW ENTRY?:	No
OWNER TYPE:	Crown	CONTACT:	Andy Crabb 01626 832093
SITE NAME:	Two hut circles east of Foxes Holt, South Tawton, West Devon		
DESIGNATION:	Scheduled Monument	LIST ENTRY NUMBER:	1002599
CONDITION:	Generally unsatisfactory with major localised problems	TREND:	Declining
PRINCIPAL VULNERABILITY:	Plant growth	NEW ENTRY?:	No
OWNER TYPE:	Private	CONTACT:	Andy Crabb 01626 832093
SITE NAME:	A prehistoric settlement complex, length of reave, tin streamwork and stamping mill on the western slopes of Cosdon Hill, South Tawton / Dartmoor Forest, West Devon		
DESIGNATION:	Scheduled Monument	LIST ENTRY NUMBER:	1015760
CONDITION:	Generally satisfactory but with significant localised problems	TREND:	Declining
PRINCIPAL VULNERABILITY:	Plant growth	NEW ENTRY?:	No
OWNER TYPE:	Crown	CONTACT:	Andy Crabb 01626 832093
SITE NAME:	Stone hut circle 140 metres north west of Higher Shilstone, Throwleigh, West Devon		
DESIGNATION:	Scheduled Monument	LIST ENTRY NUMBER:	1018917
CONDITION:	Generally satisfactory but with significant localised problems	TREND:	Declining
PRINCIPAL VULNERABILITY:	Plant growth	NEW ENTRY?:	No
OWNER TYPE:	Crown	CONTACT:	Andy Crabb 01626 832093
SITE NAME:	Coaxial field system, associated and later remains at Throwleigh Common and Kennon Hill, Throwleigh / Gidleigh, West Devon		
DESIGNATION:	Scheduled Monument	LIST ENTRY NUMBER:	1018916
CONDITION:	Generally unsatisfactory with major localised problems	TREND:	Declining
PRINCIPAL VULNERABILITY:	Plant growth	NEW ENTRY?:	No
OWNER TYPE:	Mixed, multiple owners	CONTACT:	Andy Crabb 01626 832093
SITE NAME:	A length of the Great Western Reave, a prehistoric settlement, three cairns and two field systems on Walkhampton Common, Walkhampton, West Devon		
DESIGNATION:	Scheduled Monument	LIST ENTRY NUMBER:	1019589
CONDITION:	Generally satisfactory but with significant localised problems	TREND:	Declining
PRINCIPAL VULNERABILITY:	Plant growth	NEW ENTRY?:	No
OWNER TYPE:	Private	CONTACT:	Andy Crabb 01626 832093
SITE NAME:	An enclosed stone hut circle settlement and later tin working earthworks, 540 metres south east of Down Tor, Walkhampton, West Devon		
DESIGNATION:	Scheduled Monument	LIST ENTRY NUMBER:	1009088
CONDITION:	Generally satisfactory but with significant localised problems	TREND:	Declining
PRINCIPAL VULNERABILITY:	Plant growth	NEW ENTRY?:	No
OWNER TYPE:	Utility	CONTACT:	Andy Crabb 01626 832093

PRIORITY CATEGORIES

- A** Immediate risk of further rapid deterioration or loss of fabric; no solution agreed
B Immediate risk of further rapid deterioration or loss of fabric; solution agreed but not yet implemented.
C Slow decay; no solution agreed.

- D** Slow decay; solution agreed but not yet implemented.
E Under repair or in fair to good repair, but no user identified; or under threat of vacancy with no obvious new user (applicable only to buildings capable of beneficial use).

- F** Repair scheme in progress and (where applicable) end use or user identified; functionally redundant buildings with new use agreed but not yet implemented.

NOTE
 Last year's priority category is shown in brackets, otherwise 'New entry' is noted.

ABBREVIATIONS

CA	Conservation Area
LB	Listed Building
LPA	Local Planning Authority
NP	National Park
RPG	Registered Park and Garden
SM	Scheduled Monument
UA	Unitary Authority
WHS	World Heritage Site

SITE NAME:	An enclosure, six stone hut circles, a length of reave and several prospecting pits 170 metres north east of Leather Tor, Walkhampton, West Devon		
DESIGNATION:	Scheduled Monument	LIST ENTRY NUMBER:	1011247
CONDITION:	Generally satisfactory but with significant localised problems	TREND:	Declining
PRINCIPAL VULNERABILITY:	Plant growth	NEW ENTRY?:	No
OWNER TYPE:	Utility	CONTACT:	Andy Crabb 01626 832093
SITE NAME:	An enclosure, attached stone hut circle and length of reave 180 metres NNE of Leather Tor, Walkhampton, West Devon		
DESIGNATION:	Scheduled Monument	LIST ENTRY NUMBER:	1011248
CONDITION:	Generally satisfactory but with significant localised problems	TREND:	Declining
PRINCIPAL VULNERABILITY:	Plant growth	NEW ENTRY?:	No
OWNER TYPE:	Utility	CONTACT:	Andy Crabb 01626 832093
SITE NAME:	An enclosure containing one stone hut circle 460 metres west of Cross Gate, Walkhampton, West Devon		
DESIGNATION:	Scheduled Monument	LIST ENTRY NUMBER:	1009091
CONDITION:	Generally unsatisfactory with major localised problems	TREND:	Declining
PRINCIPAL VULNERABILITY:	Plant growth	NEW ENTRY?:	No
OWNER TYPE:	Utility	CONTACT:	Andy Crabb 01626 832093
SITE NAME:	Eleven stone hut circles, a length of boundary wall and a field system forming part of an unenclosed settlement on the north east slope of Sharpitor, Walkhampton, West Devon		
DESIGNATION:	Scheduled Monument	LIST ENTRY NUMBER:	1007435
CONDITION:	Generally unsatisfactory with major localised problems	TREND:	Declining
PRINCIPAL VULNERABILITY:	Plant growth	NEW ENTRY?:	No
OWNER TYPE:	Utility	CONTACT:	Andy Crabb 01626 832093
SITE NAME:	Enclosure and stone hut circle 320 metres north east of Sharpitor forming part of a stone hut circle settlement, Walkhampton, West Devon		
DESIGNATION:	Scheduled Monument	LIST ENTRY NUMBER:	1007434
CONDITION:	Generally unsatisfactory with major localised problems	TREND:	Declining
PRINCIPAL VULNERABILITY:	Plant growth	NEW ENTRY?:	No
OWNER TYPE:	Utility	CONTACT:	Andy Crabb 01626 832093
SITE NAME:	Enclosure and stone hut circle 700 metres west of Sharpitor, Walkhampton, West Devon		
DESIGNATION:	Scheduled Monument	LIST ENTRY NUMBER:	1019590
CONDITION:	Generally satisfactory but with significant localised problems	TREND:	Declining
PRINCIPAL VULNERABILITY:	Plant growth	NEW ENTRY?:	No
OWNER TYPE:	Private	CONTACT:	Andy Crabb 01626 832093
SITE NAME:	Medieval settlement on Peek Hill, 240 metres and 280 metres north east of Lowery Tor, Walkhampton, West Devon		
DESIGNATION:	Scheduled Monument	LIST ENTRY NUMBER:	1020237
CONDITION:	Generally satisfactory but with significant localised problems	TREND:	Declining
PRINCIPAL VULNERABILITY:	Plant growth	NEW ENTRY?:	No
OWNER TYPE:	Utility	CONTACT:	Andy Crabb 01626 832093

PRIORITY CATEGORIES

- A** Immediate risk of further rapid deterioration or loss of fabric; no solution agreed
B Immediate risk of further rapid deterioration or loss of fabric; solution agreed but not yet implemented.
C Slow decay; no solution agreed.

- D** Slow decay; solution agreed but not yet implemented.
E Under repair or in fair to good repair, but no user identified; or under threat of vacancy with no obvious new user (applicable only to buildings capable of beneficial use).

- F** Repair scheme in progress and (where applicable) end use or user identified; functionally redundant buildings with new use agreed but not yet implemented.

NOTE
 Last year's priority category is shown in brackets, otherwise 'New entry' is noted.

ABBREVIATIONS

CA	Conservation Area
LB	Listed Building
LPA	Local Planning Authority
NP	National Park
RPG	Registered Park and Garden
SM	Scheduled Monument
UA	Unitary Authority
WHS	World Heritage Site

SITE NAME:	Prehistoric coaxial field system and cairns, an historic enclosure and part of RAF Sharpitor, situated on and around Peek Hill, Walkhampton, West Devon		
DESIGNATION:	Scheduled Monument	LIST ENTRY NUMBER:	1020238
CONDITION:	Generally satisfactory but with significant localised problems	TREND:	Declining
PRINCIPAL VULNERABILITY:	Plant growth	NEW ENTRY?:	No
OWNER TYPE:	Mixed, multiple owners	CONTACT:	Andy Crabb 01626 832093
SITE NAME:	Round cairn 190 metres east of Cross Gate, Walkhampton, West Devon		
DESIGNATION:	Scheduled Monument	LIST ENTRY NUMBER:	1008652
CONDITION:	Generally satisfactory but with significant localised problems	TREND:	Declining
PRINCIPAL VULNERABILITY:	Forestry	NEW ENTRY?:	No
OWNER TYPE:	Utility	CONTACT:	Andy Crabb 01626 832093
SITE NAME:	Round cairn 340 metres ESE of Norsworthy Bridge, Walkhampton, West Devon		
DESIGNATION:	Scheduled Monument	LIST ENTRY NUMBER:	1008651
CONDITION:	Generally unsatisfactory with major localised problems	TREND:	Declining
PRINCIPAL VULNERABILITY:	Plant growth	NEW ENTRY?:	No
OWNER TYPE:	Utility	CONTACT:	Andy Crabb 01626 832093
SITE NAME:	Stone alignment, two round cairns and a length of Walkhampton Common reave lying in a valley between Sharpitor and Leeden Tor, Walkhampton, West Devon		
DESIGNATION:	Scheduled Monument	LIST ENTRY NUMBER:	1007433
CONDITION:	Generally satisfactory but with significant localised problems	TREND:	Declining
PRINCIPAL VULNERABILITY:	Plant growth	NEW ENTRY?:	No
OWNER TYPE:	Mixed, multiple owners	CONTACT:	Andy Crabb 01626 832093
SITE NAME:	Stone hut circle 155 metres east of Sharpitor, Walkhampton, West Devon		
DESIGNATION:	Scheduled Monument	LIST ENTRY NUMBER:	1007421
CONDITION:	Generally satisfactory but with significant localised problems	TREND:	Declining
PRINCIPAL VULNERABILITY:	Plant growth	NEW ENTRY?:	No
OWNER TYPE:	Charity (heritage)	CONTACT:	Andy Crabb 01626 832093
SITE NAME:	Stone hut circle 240 metres south of Down Tor, Walkhampton, West Devon		
DESIGNATION:	Scheduled Monument	LIST ENTRY NUMBER:	1008641
CONDITION:	Generally satisfactory but with significant localised problems	TREND:	Declining
PRINCIPAL VULNERABILITY:	Plant growth	NEW ENTRY?:	No
OWNER TYPE:	Utility	CONTACT:	Andy Crabb 01626 832093
SITE NAME:	Stone hut circle 315 metres north east of Sharpitor forming part of a stone hut circle settlement, Walkhampton, West Devon		
DESIGNATION:	Scheduled Monument	LIST ENTRY NUMBER:	1007436
CONDITION:	Generally satisfactory but with significant localised problems	TREND:	Declining
PRINCIPAL VULNERABILITY:	Plant growth	NEW ENTRY?:	No
OWNER TYPE:	Utility	CONTACT:	Andy Crabb 01626 832093

PRIORITY CATEGORIES

- A** Immediate risk of further rapid deterioration or loss of fabric; no solution agreed
B Immediate risk of further rapid deterioration or loss of fabric; solution agreed but not yet implemented.
C Slow decay; no solution agreed.

- D** Slow decay; solution agreed but not yet implemented.
E Under repair or in fair to good repair, but no user identified; or under threat of vacancy with no obvious new user (applicable only to buildings capable of beneficial use).

- F** Repair scheme in progress and (where applicable) end use or user identified; functionally redundant buildings with new use agreed but not yet implemented.

NOTE
 Last year's priority category is shown in brackets, otherwise 'New entry' is noted.

ABBREVIATIONS

CA	Conservation Area
LB	Listed Building
LPA	Local Planning Authority
NP	National Park
RPG	Registered Park and Garden
SM	Scheduled Monument
UA	Unitary Authority
WHS	World Heritage Site

SITE NAME:	Stone hut circle 350 metres north east of Sharpitor forming part of a stone hut circle settlement, Walkhampton, West Devon		
DESIGNATION:	Scheduled Monument	LIST ENTRY NUMBER:	1007437
CONDITION:	Generally unsatisfactory with major localised problems	TREND:	Declining
PRINCIPAL VULNERABILITY:	Plant growth	NEW ENTRY?:	No
OWNER TYPE:	Utility	CONTACT:	Andy Crabb 01626 832093
SITE NAME:	Stone hut circle settlement 250 metres east of Cuckoo Rock, Walkhampton, West Devon		
DESIGNATION:	Scheduled Monument	LIST ENTRY NUMBER:	1021057
CONDITION:	Generally satisfactory but with significant localised problems	TREND:	Declining
PRINCIPAL VULNERABILITY:	Plant growth	NEW ENTRY?:	No
OWNER TYPE:	Utility	CONTACT:	Andy Crabb 01626 832093
SITE NAME:	Stone hut circle 370 metres north east of Sharpitor forming part of a stone hut circle settlement, Walkhampton, West Devon		
DESIGNATION:	Scheduled Monument	LIST ENTRY NUMBER:	1007438
CONDITION:	Generally unsatisfactory with major localised problems	TREND:	Declining
PRINCIPAL VULNERABILITY:	Plant growth	NEW ENTRY?:	No
OWNER TYPE:	Utility	CONTACT:	Andy Crabb 01626 832093
SITE NAME:	Stone hut circle settlement, irregular aggregate field system, two long houses and a medieval and post-medieval field system 700 metres SSW of Black Tor, Walkhampton, West Devon		
DESIGNATION:	Scheduled Monument	LIST ENTRY NUMBER:	1011170
CONDITION:	Generally satisfactory but with significant localised problems	TREND:	Declining
PRINCIPAL VULNERABILITY:	Plant growth	NEW ENTRY?:	No
OWNER TYPE:	Utility	CONTACT:	Andy Crabb 01626 832093
SITE NAME:	Tinworks and other archaeological remains in the Meavy valley at Stanlake, Black Tor, Hart Tor and Cramber Tor, Walkhampton, West Devon		
DESIGNATION:	Scheduled Monument	LIST ENTRY NUMBER:	1020129
CONDITION:	Generally satisfactory but with significant localised problems	TREND:	Declining
PRINCIPAL VULNERABILITY:	Plant growth	NEW ENTRY?:	No
OWNER TYPE:	Utility	CONTACT:	Andy Crabb 01626 832093
SITE NAME:	Two stone hut circles 570 metres south west of Down Tor, Walkhampton, West Devon		
DESIGNATION:	Scheduled Monument	LIST ENTRY NUMBER:	1019572
CONDITION:	Generally unsatisfactory with major localised problems	TREND:	Declining
PRINCIPAL VULNERABILITY:	Plant growth	NEW ENTRY?:	No
OWNER TYPE:	Utility	CONTACT:	Andy Crabb 01626 832093
SITE NAME:	Two stone hut circles, a reave, round cairn and shelter south east of Sharpitor, Walkhampton, West Devon		
DESIGNATION:	Scheduled Monument	LIST ENTRY NUMBER:	1011167
CONDITION:	Generally satisfactory but with significant localised problems	TREND:	Declining
PRINCIPAL VULNERABILITY:	Plant growth	NEW ENTRY?:	No
OWNER TYPE:	Utility	CONTACT:	Andy Crabb 01626 832093

PRIORITY CATEGORIES

- A** Immediate risk of further rapid deterioration or loss of fabric; no solution agreed
B Immediate risk of further rapid deterioration or loss of fabric; solution agreed but not yet implemented.
C Slow decay; no solution agreed.

- D** Slow decay; solution agreed but not yet implemented.
E Under repair or in fair to good repair, but no user identified; or under threat of vacancy with no obvious new user (applicable only to buildings capable of beneficial use).

- F** Repair scheme in progress and (where applicable) end use or user identified; functionally redundant buildings with new use agreed but not yet implemented.

NOTE
 Last year's priority category is shown in brackets, otherwise 'New entry' is noted.

ABBREVIATIONS

CA	Conservation Area
LB	Listed Building
LPA	Local Planning Authority
NP	National Park
RPG	Registered Park and Garden
SM	Scheduled Monument
UA	Unitary Authority
WHS	World Heritage Site

SITE NAME:	Unenclosed stone hut circle settlement 370 metres south west of Routrundle, Walkhampton, West Devon		
DESIGNATION:	Scheduled Monument	LIST ENTRY NUMBER:	1019565
CONDITION:	Generally satisfactory but with significant localised problems	TREND:	Declining
PRINCIPAL VULNERABILITY:	Plant growth	NEW ENTRY?:	No
OWNER TYPE:	Private	CONTACT:	Andy Crabb 01626 832093
SITE NAME:	Enclosure and stone hut circle 770 metres south of Cox Tor, Whitchurch, West Devon		
DESIGNATION:	Scheduled Monument	LIST ENTRY NUMBER:	1020006
CONDITION:	Generally satisfactory but with significant localised problems	TREND:	Declining
PRINCIPAL VULNERABILITY:	Plant growth	NEW ENTRY?:	No
OWNER TYPE:	Crown	CONTACT:	Andy Crabb 01626 832093
SITE NAME:	Eluvial tin streamworks and prehistoric coaxial field system together with other archaeological remains on Whitchurch Common, Whitchurch / Peter Tavy / Sampford Spiney, West Devon		
DESIGNATION:	Scheduled Monument	LIST ENTRY NUMBER:	1020089
CONDITION:	Generally satisfactory but with significant localised problems	TREND:	Unknown
PRINCIPAL VULNERABILITY:	Plant growth	NEW ENTRY?:	No
OWNER TYPE:	Crown	CONTACT:	Andy Crabb 01626 832093
SITE NAME:	Horrabridge, West Devon		
DESIGNATION:	Conservation Area, 5 LBs	NEW ENTRY?:	No
CONDITION:	Poor	TREND:	Deteriorating
VULNERABILITY:	Medium	CONTACT:	Keith McKay (LPA) 01626 832093

EAST DEVON

© English Heritage

SITE NAME:	Dunkeswell Abbey, Dunkeswell	Remains of gatehouse. There is cracking to elevations and failure of mortar pointing. Remains of west range also showing cracking, mortar failure and instability. English Heritage is monitoring both the gatehouse and west range.
DESIGNATION:	Scheduled Monument and Listed Building grade II, 3 LBs	
CONDITION:	Very bad	
OCCUPANCY:	N/A	
PRIORITY CATEGORY:	A (A)	
OWNER TYPE:	Charity (heritage)	
LIST ENTRY NUMBER:	1009303 and 1098253	
		Contact: Charlotte Russell 01271 831505

SITE NAME:	Poltimore House, Poltimore	C16 country house with later additions. Acquired by a trust with funding from English Heritage and the Local Planning Authority in 1997. Urgent works carried out in 1998 to make the building wind/weathertight. Emergency roof cover erected 2006. A feasibility study was undertaken in 2007 with grant from Architectural Heritage Fund and English Heritage.
DESIGNATION:	Listed Building grade II*	
CONDITION:	Very bad	
OCCUPANCY:	Vacant/not in use	
PRIORITY CATEGORY:	A (A)	
OWNER TYPE:	Charity (heritage)	
LIST ENTRY NUMBER:	1098310	
		Contact: Ruth Garner 0117 975 0687

PRIORITY CATEGORIES

- A** Immediate risk of further rapid deterioration or loss of fabric; no solution agreed
- B** Immediate risk of further rapid deterioration or loss of fabric; solution agreed but not yet implemented.
- C** Slow decay; no solution agreed.
- D** Slow decay; solution agreed but not yet implemented.
- E** Under repair or in fair to good repair, but no user identified; or under threat of vacancy with no obvious new user (applicable only to buildings capable of beneficial use).
- F** Repair scheme in progress and (where applicable) end use or user identified; functionally redundant buildings with new use agreed but not yet implemented.

NOTE
Last year's priority category is shown in brackets, otherwise 'New entry' is noted.

ABBREVIATIONS

CA	Conservation Area
LB	Listed Building
LPA	Local Planning Authority
NP	National Park
RPG	Registered Park and Garden
SM	Scheduled Monument
UA	Unitary Authority
WHS	World Heritage Site



© English Heritage

SITE NAME:	Stable block at Bishop's Court, Clyst St Mary, Sowton
DESIGNATION:	Listed Building grade I
CONDITION:	Very bad
OCCUPANCY:	Vacant/not in use
PRIORITY CATEGORY:	C (C)
OWNER TYPE:	Private
LIST ENTRY NUMBER:	1333998

Large mid-C14 barn with arch-braced base-cruck roof of seven bays, and long early C16 range of stables. The site is unused with a temporary corrugated roof. The owners undertook an English Heritage grant-aided feasibility study into potential uses, completed 2011.

Contact: Sarah Ball 0117 975 0666



© English Heritage

SITE NAME:	Tithe barn at Bishop's Court, Sowton
DESIGNATION:	Listed Building grade I
CONDITION:	Very bad
OCCUPANCY:	Vacant/not in use
PRIORITY CATEGORY:	C (C)
OWNER TYPE:	Private
LIST ENTRY NUMBER:	1164637

Long early C16 range of stables attached to Bishop's Court tithe barn. Site is not in use. Included within English Heritage funded feasibility study completed 2011.

Contact: Sarah Ball 0117 975 0666



© English Heritage

SITE NAME:	Church of St Michael and All Angels, Awliscombe
DESIGNATION:	Listed Place of Worship grade I
CONDITION:	Poor
PRIORITY CATEGORY:	C (New entry)
OWNER TYPE:	Religious organisation
LIST ENTRY NUMBER:	1098097

Parish church. Largely late C15/early C16, mostly rebuilt in 1846 by Robert Medley Fulford. Mostly local flint with Beerstone dressings; slate roof. An unusually grand church with impressive medieval and C19 features. Tower roof and valley gutter in a poor condition and some other minor areas of concern.

Contact: Meriel O'Dowd 0117 975 0673



© English Heritage

SITE NAME:	Church of Holy Trinity, Dunkeswell
DESIGNATION:	Listed Place of Worship grade II, SM
CONDITION:	Poor
PRIORITY CATEGORY:	C (New entry)
OWNER TYPE:	Religious organisation
LIST ENTRY NUMBER:	1308999

Parish church, built on the site of Dunkeswell Abbey Church in 1842. Local stone and flint rubble with Hamstone dressings and detail; slate roof. The roofs had substantial leaks which have caused significant water ingress. This has damaged the internal plaster. The Parish has temporarily repaired the north aisle and the church is beginning to dry out. The Parish is being encouraged to apply for a Heritage Lottery Fund grant to re-roof the church.

Contact: Meriel O'Dowd 0117 975 0673



© English Heritage

SITE NAME:	Church of St Michael, Honiton
DESIGNATION:	Listed Place of Worship grade II*
CONDITION:	Poor
PRIORITY CATEGORY:	C (New entry)
OWNER TYPE:	Religious organisation
LIST ENTRY NUMBER:	1306112

Parish church, now Chapel-of-Ease. Dates mainly from late C15. Interior destroyed by fire and rebuilt 1912. Metal corroding in arcaded capital heads internally.

Contact: Meriel O'Dowd 0117 975 0673

PRIORITY CATEGORIES

- A** Immediate risk of further rapid deterioration or loss of fabric; no solution agreed
- B** Immediate risk of further rapid deterioration or loss of fabric; solution agreed but not yet implemented.
- C** Slow decay; no solution agreed.
- D** Slow decay; solution agreed but not yet implemented.
- E** Under repair or in fair to good repair, but no user identified; or under threat of vacancy with no obvious new user (applicable only to buildings capable of beneficial use).
- F** Repair scheme in progress and (where applicable) end use or user identified; functionally redundant buildings with new use agreed but not yet implemented.

NOTE
Last year's priority category is shown in brackets, otherwise 'New entry' is noted.

ABBREVIATIONS

CA	Conservation Area
LB	Listed Building
LPA	Local Planning Authority
NP	National Park
RPG	Registered Park and Garden
SM	Scheduled Monument
UA	Unitary Authority
WHS	World Heritage Site



© English Heritage

SITE NAME:	Church of St Paul, High Street, Honiton
DESIGNATION:	Listed Place of Worship grade II, CA
CONDITION:	Poor
PRIORITY CATEGORY:	D (New entry)
OWNER TYPE:	Religious organisation
LIST ENTRY NUMBER:	1116954

Parish church. Completed 1838 by Charles Fowler, architect. Romanesque style with apse. Seven bays with round-arched aisle and clerestorey windows. Galleries. Restored 1849. Stone and plaster falling internally. Beer stone hoodmoulds are actually cement on nails which is causing decay problems. Windows also in need of repair and there are cracks in tower. The parish is working proactively with their architect who has inspected the problems and is hoping to undertake repairs in the near future.

Contact: Meriel O'Dowd 0117 975 0673



© English Heritage

SITE NAME:	Church of St Michael, Church Hill, Otterton
DESIGNATION:	Listed Place of Worship grade II*, CA
CONDITION:	Poor
PRIORITY CATEGORY:	C (New entry)
OWNER TYPE:	Religious organisation
LIST ENTRY NUMBER:	1281083

There are some significant problems with the roofs (fifty slipped, missing or broken tiles) and a substantial campaign of roof repairs will be required before too long (as of 2014). The design of the gutters has led to widespread saturation of the wall heads and this in turn has led to large areas of salt presence and mould growth in the interior of the church.

Contact: Meriel O'Dowd 0117 975 0673



© English Heritage

SITE NAME:	Congregational Chapel, Jesu Street, Ottery St. Mary
DESIGNATION:	Listed Place of Worship grade II, CA
CONDITION:	Poor
PRIORITY CATEGORY:	F (D)
OWNER TYPE:	Religious organisation
LIST ENTRY NUMBER:	1213322

Former Meeting House with symmetrical brick elevation facing Jesu Street. Large hipped roof on outer slopes, multiple inner roof slopes with valley gutters. Grade II listed Church Rooms across rear of church. Roofs have a variety of slates. Roofs are in poor condition and leaking. Repair Grant for Places of Worship offered December 2012 for repairs to church roof. Grant-aided works underway as of 2014.

Contact: Sarah Ball 0117 975 0666

SITE NAME:	Newenham Abbey, Axminster	LIST ENTRY NUMBER:	1011671
DESIGNATION:	Scheduled Monument, 3 LBs	TREND:	Declining
CONDITION:	Extensive significant problems	NEW ENTRY?:	No
PRINCIPAL VULNERABILITY:	Deterioration - in need of management	CONTACT:	Charlotte Russell 01271 831505
OWNER TYPE:	Private, multiple owners		

SITE NAME:	Trinity Beacon, Axminster	LIST ENTRY NUMBER:	1017950
DESIGNATION:	Scheduled Monument	TREND:	Declining
CONDITION:	Generally satisfactory but with significant localised problems	NEW ENTRY?:	No
PRINCIPAL VULNERABILITY:	Plant growth	CONTACT:	Charlotte Russell 01271 831505
OWNER TYPE:	Private, multiple owners		

SITE NAME:	Hawkesdown Camp and associated outwork, Axmouth	LIST ENTRY NUMBER:	1017775
DESIGNATION:	Scheduled Monument	TREND:	Stable
CONDITION:	Generally satisfactory but with significant localised problems	NEW ENTRY?:	No
PRINCIPAL VULNERABILITY:	Forestry	CONTACT:	Charlotte Russell 01271 831505
OWNER TYPE:	Private		

PRIORITY CATEGORIES

- A** Immediate risk of further rapid deterioration or loss of fabric; no solution agreed
- B** Immediate risk of further rapid deterioration or loss of fabric; solution agreed but not yet implemented.
- C** Slow decay; no solution agreed.
- D** Slow decay; solution agreed but not yet implemented.
- E** Under repair or in fair to good repair, but no user identified; or under threat of vacancy with no obvious new user (applicable only to buildings capable of beneficial use).
- F** Repair scheme in progress and (where applicable) end use or user identified; functionally redundant buildings with new use agreed but not yet implemented.

NOTE
Last year's priority category is shown in brackets, otherwise 'New entry' is noted.

ABBREVIATIONS

- CA** Conservation Area
- LB** Listed Building
- LPA** Local Planning Authority
- NP** National Park
- RPG** Registered Park and Garden
- SM** Scheduled Monument
- UA** Unitary Authority
- WHS** World Heritage Site

SITE NAME:	Bowl barrow 400 metres north east of Common Farm, Aylesbeare		
DESIGNATION:	Scheduled Monument	LIST ENTRY NUMBER:	1017770
CONDITION:	Extensive significant problems	TREND:	Declining
PRINCIPAL VULNERABILITY:	Other	NEW ENTRY?:	No
OWNER TYPE:	Private	CONTACT:	Charlotte Russell 01271 831505

SITE NAME:	Bowl barrow 130 metres south east of St Mary's Church, Bicton		
DESIGNATION:	Scheduled Monument	LIST ENTRY NUMBER:	1018056
CONDITION:	Generally satisfactory but with significant localised problems	TREND:	Declining
PRINCIPAL VULNERABILITY:	Arable clipping	NEW ENTRY?:	No
OWNER TYPE:	Private	CONTACT:	Charlotte Russell 01271 831505

SITE NAME:	Bowl barrow 210 metres north east of Starved Oak Cross, Brampford Speke		
DESIGNATION:	Scheduled Monument	LIST ENTRY NUMBER:	1010633
CONDITION:	Extensive significant problems	TREND:	Declining
PRINCIPAL VULNERABILITY:	Arable ploughing	NEW ENTRY?:	No
OWNER TYPE:	Private, multiple owners	CONTACT:	Charlotte Russell 01271 831505

SITE NAME:	Bowl barrow in Long Plantation, 610 metres north east of Starved Oak Cross, Brampford Speke		
DESIGNATION:	Scheduled Monument	LIST ENTRY NUMBER:	1010636
CONDITION:	Extensive significant problems	TREND:	Declining
PRINCIPAL VULNERABILITY:	Animal burrowing - extensive	NEW ENTRY?:	No
OWNER TYPE:	Private, multiple owners	CONTACT:	Charlotte Russell 01271 831505

SITE NAME:	Bowl barrow in Long Plantation, 680 metres north east of Starved Oak Cross, Brampford Speke		
DESIGNATION:	Scheduled Monument	LIST ENTRY NUMBER:	1010634
CONDITION:	Extensive significant problems	TREND:	Declining
PRINCIPAL VULNERABILITY:	Animal burrowing - extensive	NEW ENTRY?:	No
OWNER TYPE:	Private, multiple owners	CONTACT:	Charlotte Russell 01271 831505

SITE NAME:	Bowl barrow 320 metres north east of Starved Oak Cross, Brampford Speke / Upton Pyne		
DESIGNATION:	Scheduled Monument	LIST ENTRY NUMBER:	1010632
CONDITION:	Extensive significant problems	TREND:	Declining
PRINCIPAL VULNERABILITY:	Arable ploughing	NEW ENTRY?:	No
OWNER TYPE:	Private, multiple owners	CONTACT:	Charlotte Russell 01271 831505

SITE NAME:	Dolbury hillfort, 320 metres north of Killerton House, Broad Clyst		
DESIGNATION:	Scheduled Monument, RPG grade II*	LIST ENTRY NUMBER:	1017192
CONDITION:	Generally satisfactory but with significant localised problems	TREND:	Improving
PRINCIPAL VULNERABILITY:	Forestry	NEW ENTRY?:	No
OWNER TYPE:	Charity (heritage)	CONTACT:	Charlotte Russell 01271 831505

SITE NAME:	Sections of two deer park pales and a deer park pond at Killerton Park, Broad Clyst		
DESIGNATION:	Scheduled Monument, part in RPG grade II*	LIST ENTRY NUMBER:	1017193
CONDITION:	Generally unsatisfactory with major localised problems	TREND:	Declining
PRINCIPAL VULNERABILITY:	Collapse	NEW ENTRY?:	No
OWNER TYPE:	Charity (heritage)	CONTACT:	Charlotte Russell 01271 831505

PRIORITY CATEGORIES

- A** Immediate risk of further rapid deterioration or loss of fabric; no solution agreed
B Immediate risk of further rapid deterioration or loss of fabric; solution agreed but not yet implemented.
C Slow decay; no solution agreed.

- D** Slow decay; solution agreed but not yet implemented.
E Under repair or in fair to good repair, but no user identified; or under threat of vacancy with no obvious new user (applicable only to buildings capable of beneficial use).

- F** Repair scheme in progress and (where applicable) end use or user identified; functionally redundant buildings with new use agreed but not yet implemented.

NOTE
 Last year's priority category is shown in brackets, otherwise 'New entry' is noted.

ABBREVIATIONS

- CA** Conservation Area
LB Listed Building
LPA Local Planning Authority
NP National Park
RPG Registered Park and Garden
SM Scheduled Monument
UA Unitary Authority
WHS World Heritage Site

SITE NAME:	Two bowl barrows at Big Wood, 580 metres south west and 470 metres south of Moorland Cottage, Exmouth		
DESIGNATION:	Scheduled Monument	LIST ENTRY NUMBER:	1017949
CONDITION:	Generally satisfactory but with significant localised problems	TREND:	Declining
PRINCIPAL VULNERABILITY:	Forestry	NEW ENTRY?:	No
OWNER TYPE:	Mixed, multiple owners	CONTACT:	Charlotte Russell 01271 831505
SITE NAME:	Bowl barrow 320 metres north west of Farway Castle, forming part of a dispersed barrow group on Farway Hill, Farway		
DESIGNATION:	Scheduled Monument	LIST ENTRY NUMBER:	1010267
CONDITION:	Extensive significant problems	TREND:	Declining
PRINCIPAL VULNERABILITY:	Scrub/tree growth	NEW ENTRY?:	No
OWNER TYPE:	Private	CONTACT:	Charlotte Russell 01271 831505
SITE NAME:	Bowl barrow 340 metres north west of Farway Castle, forming part of a dispersed barrow group on Farway Hill, Farway		
DESIGNATION:	Scheduled Monument	LIST ENTRY NUMBER:	1010268
CONDITION:	Generally unsatisfactory with major localised problems	TREND:	Declining
PRINCIPAL VULNERABILITY:	Arable ploughing	NEW ENTRY?:	No
OWNER TYPE:	Private	CONTACT:	Charlotte Russell 01271 831505
SITE NAME:	Round barrow cemetery on Broad Down, Farway / Southleigh		
DESIGNATION:	Scheduled Monument	LIST ENTRY NUMBER:	1017642
CONDITION:	Extensive significant problems	TREND:	Improving
PRINCIPAL VULNERABILITY:	Deterioration - in need of management	NEW ENTRY?:	No
OWNER TYPE:	Mixed, multiple owners	CONTACT:	Charlotte Russell 01271 831505
SITE NAME:	A bowl barrow 370 metres WNW of Ring-in-the-Mire, forming part of a round barrow cemetery on Gittisham Hill, Gittisham		
DESIGNATION:	Scheduled Monument	LIST ENTRY NUMBER:	1014249
CONDITION:	Generally unsatisfactory with major localised problems	TREND:	Declining
PRINCIPAL VULNERABILITY:	Plant growth	NEW ENTRY?:	No
OWNER TYPE:	Private	CONTACT:	Charlotte Russell 01271 831505
SITE NAME:	A bowl barrow 460 metres NNW of Ring-in-the-Mire, forming part of a round barrow cemetery on Gittisham Hill, Gittisham		
DESIGNATION:	Scheduled Monument	LIST ENTRY NUMBER:	1014248
CONDITION:	Generally satisfactory but with significant localised problems	TREND:	Declining
PRINCIPAL VULNERABILITY:	Plant growth	NEW ENTRY?:	No
OWNER TYPE:	Private	CONTACT:	Charlotte Russell 01271 831505
SITE NAME:	A bowl barrow 500 metres WNW of Ring-in-the-Mire, forming part of a round barrow cemetery on Gittisham Hill, Gittisham		
DESIGNATION:	Scheduled Monument	LIST ENTRY NUMBER:	1014250
CONDITION:	Extensive significant problems	TREND:	Declining
PRINCIPAL VULNERABILITY:	Plant growth	NEW ENTRY?:	No
OWNER TYPE:	Private	CONTACT:	Charlotte Russell 01271 831505

PRIORITY CATEGORIES

- A** Immediate risk of further rapid deterioration or loss of fabric; no solution agreed
B Immediate risk of further rapid deterioration or loss of fabric; solution agreed but not yet implemented.
C Slow decay; no solution agreed.

- D** Slow decay; solution agreed but not yet implemented.
E Under repair or in fair to good repair, but no user identified; or under threat of vacancy with no obvious new user (applicable only to buildings capable of beneficial use).

- F** Repair scheme in progress and (where applicable) end use or user identified; functionally redundant buildings with new use agreed but not yet implemented.

NOTE
 Last year's priority category is shown in brackets, otherwise 'New entry' is noted.

ABBREVIATIONS

CA	Conservation Area
LB	Listed Building
LPA	Local Planning Authority
NP	National Park
RPG	Registered Park and Garden
SM	Scheduled Monument
UA	Unitary Authority
WHS	World Heritage Site

SITE NAME:	A bowl barrow 570 metres NNE of Putts Corner, forming part of a round barrow cemetery on Gittisham Hill, Gittisham		
DESIGNATION:	Scheduled Monument	LIST ENTRY NUMBER:	1014254
CONDITION:	Generally unsatisfactory with major localised problems	TREND:	Declining
PRINCIPAL VULNERABILITY:	Plant growth	NEW ENTRY?:	No
OWNER TYPE:	Private	CONTACT:	Charlotte Russell 01271 831505
SITE NAME:	A cairn 450 metres WNW of Putts Corner, forming part of a round barrow cemetery on Gittisham Hill, Gittisham		
DESIGNATION:	Scheduled Monument	LIST ENTRY NUMBER:	1014255
CONDITION:	Generally unsatisfactory with major localised problems	TREND:	Declining
PRINCIPAL VULNERABILITY:	Scrub/tree growth	NEW ENTRY?:	No
OWNER TYPE:	Commercial company	CONTACT:	Charlotte Russell 01271 831505
SITE NAME:	A ring cairn and bowl barrow 54 metres NNE of Putts Corner, forming part of a round barrow cemetery on Gittisham Hill, Gittisham		
DESIGNATION:	Scheduled Monument	LIST ENTRY NUMBER:	1014253
CONDITION:	Generally unsatisfactory with major localised problems	TREND:	Declining
PRINCIPAL VULNERABILITY:	Scrub/tree growth	NEW ENTRY?:	No
OWNER TYPE:	Private	CONTACT:	Charlotte Russell 01271 831505
SITE NAME:	A bowl barrow 420 metres NNW of Ring-in-the-Mire, forming part of a round barrow cemetery on Gittisham Hill, Gittisham / Honiton		
DESIGNATION:	Scheduled Monument	LIST ENTRY NUMBER:	1014247
CONDITION:	Generally unsatisfactory with major localised problems	TREND:	Declining
PRINCIPAL VULNERABILITY:	Scrub/tree growth	NEW ENTRY?:	No
OWNER TYPE:	Private	CONTACT:	Charlotte Russell 01271 831505
SITE NAME:	Two bowl barrows, 220 metres ESE of Putts Corner, forming part of a round barrow cemetery on Gittisham Hill, Gittisham / Sidmouth		
DESIGNATION:	Scheduled Monument	LIST ENTRY NUMBER:	1014251
CONDITION:	Generally satisfactory but with significant localised problems	TREND:	Declining
PRINCIPAL VULNERABILITY:	Scrub/tree growth	NEW ENTRY?:	No
OWNER TYPE:	Mixed, multiple owners	CONTACT:	Charlotte Russell 01271 831505
SITE NAME:	Dumpdon Camp, Luppitt		
DESIGNATION:	Scheduled Monument	LIST ENTRY NUMBER:	1018851
CONDITION:	Generally satisfactory but with significant localised problems	TREND:	Declining
PRINCIPAL VULNERABILITY:	Plant growth	NEW ENTRY?:	No
OWNER TYPE:	Charity (heritage)	CONTACT:	Charlotte Russell 01271 831505
SITE NAME:	Membury Castle, Membury		
DESIGNATION:	Scheduled Monument	LIST ENTRY NUMBER:	1017951
CONDITION:	Extensive significant problems	TREND:	Declining
PRINCIPAL VULNERABILITY:	Plant growth	NEW ENTRY?:	No
OWNER TYPE:	Mixed, multiple owners	CONTACT:	Charlotte Russell 01271 831505

PRIORITY CATEGORIES

- A** Immediate risk of further rapid deterioration or loss of fabric; no solution agreed
B Immediate risk of further rapid deterioration or loss of fabric; solution agreed but not yet implemented.
C Slow decay; no solution agreed.

- D** Slow decay; solution agreed but not yet implemented.
E Under repair or in fair to good repair, but no user identified; or under threat of vacancy with no obvious new user (applicable only to buildings capable of beneficial use).

- F** Repair scheme in progress and (where applicable) end use or user identified; functionally redundant buildings with new use agreed but not yet implemented.

NOTE
 Last year's priority category is shown in brackets, otherwise 'New entry' is noted.

ABBREVIATIONS

CA	Conservation Area
LB	Listed Building
LPA	Local Planning Authority
NP	National Park
RPG	Registered Park and Garden
SM	Scheduled Monument
UA	Unitary Authority
WHS	World Heritage Site

SITE NAME:	Musbury Castle, Musbury / Combyne Rousdon		
DESIGNATION:	Scheduled Monument	LIST ENTRY NUMBER:	1016793
CONDITION:	Generally satisfactory but with significant localised problems	TREND:	Improving
PRINCIPAL VULNERABILITY:	Plant growth	NEW ENTRY?:	No
OWNER TYPE:	Mixed, multiple owners	CONTACT:	Charlotte Russell 01271 831505
SITE NAME:	Cursus, long mortuary enclosure, ring ditch and other associated cropmarks 700 metres east of Netherexe Barton, Nether Exe		
DESIGNATION:	Scheduled Monument	LIST ENTRY NUMBER:	1014144
CONDITION:	Extensive significant problems	TREND:	Declining
PRINCIPAL VULNERABILITY:	Arable ploughing	NEW ENTRY?:	No
OWNER TYPE:	Private	CONTACT:	Charlotte Russell 01271 831505
SITE NAME:	Two bowl barrows north of Green Lane, 430 metres and 330 metres west of Rewe Cross, Nether Exe		
DESIGNATION:	Scheduled Monument	LIST ENTRY NUMBER:	1016565
CONDITION:	Extensive significant problems	TREND:	Declining
PRINCIPAL VULNERABILITY:	Arable ploughing	NEW ENTRY?:	No
OWNER TYPE:	Private	CONTACT:	Charlotte Russell 01271 831505
SITE NAME:	Round barrow cemetery on Venn Ottery Hill, 660 metres south east of Happy Valley, Newton Poppleford and Harpford		
DESIGNATION:	Scheduled Monument	LIST ENTRY NUMBER:	1017476
CONDITION:	Extensive significant problems	TREND:	Declining
PRINCIPAL VULNERABILITY:	Plant growth	NEW ENTRY?:	No
OWNER TYPE:	Private	CONTACT:	Charlotte Russell 01271 831505
SITE NAME:	Belbury Castle, Ottery St. Mary		
DESIGNATION:	Scheduled Monument	LIST ENTRY NUMBER:	1017774
CONDITION:	Unknown	TREND:	Unknown
PRINCIPAL VULNERABILITY:	Scrub/tree growth	NEW ENTRY?:	No
OWNER TYPE:	Private	CONTACT:	Charlotte Russell 01271 831505
SITE NAME:	Hembury Fort, Payhembury / Awliscombe		
DESIGNATION:	Scheduled Monument	LIST ENTRY NUMBER:	1018850
CONDITION:	Generally unsatisfactory with major localised problems	TREND:	Declining
PRINCIPAL VULNERABILITY:	Plant growth	NEW ENTRY?:	No
OWNER TYPE:	Mixed, multiple owners	CONTACT:	Charlotte Russell 01271 831505
SITE NAME:	Promontory fort on Seaton Down, Seaton		
DESIGNATION:	Scheduled Monument	LIST ENTRY NUMBER:	1017776
CONDITION:	Generally satisfactory but with significant localised problems	TREND:	Declining
PRINCIPAL VULNERABILITY:	Stock erosion - moderate	NEW ENTRY?:	No
OWNER TYPE:	Utility	CONTACT:	Charlotte Russell 01271 831505

PRIORITY CATEGORIES

- A** Immediate risk of further rapid deterioration or loss of fabric; no solution agreed
B Immediate risk of further rapid deterioration or loss of fabric; solution agreed but not yet implemented.
C Slow decay; no solution agreed.

- D** Slow decay; solution agreed but not yet implemented.
E Under repair or in fair to good repair, but no user identified; or under threat of vacancy with no obvious new user (applicable only to buildings capable of beneficial use).

- F** Repair scheme in progress and (where applicable) end use or user identified; functionally redundant buildings with new use agreed but not yet implemented.

NOTE
 Last year's priority category is shown in brackets, otherwise 'New entry' is noted.

ABBREVIATIONS

CA	Conservation Area
LB	Listed Building
LPA	Local Planning Authority
NP	National Park
RPG	Registered Park and Garden
SM	Scheduled Monument
UA	Unitary Authority
WHS	World Heritage Site

SITE NAME:	The Beacon on Shute Hill, 200 metres north east of Rowlands, Shute		
DESIGNATION:	Scheduled Monument	LIST ENTRY NUMBER:	1020312
CONDITION:	Generally satisfactory but with significant localised problems	TREND:	Declining
PRINCIPAL VULNERABILITY:	Deterioration - in need of management	NEW ENTRY?:	No
OWNER TYPE:	Private	CONTACT:	Charlotte Russell 01271 831505
SITE NAME:	A bowl barrow 120 metres south west of Ring-in-the-Mire, forming part of a round barrow cemetery on Gittisham Hill, Sidmouth		
DESIGNATION:	Scheduled Monument	LIST ENTRY NUMBER:	1014246
CONDITION:	Generally unsatisfactory with major localised problems	TREND:	Declining
PRINCIPAL VULNERABILITY:	Plant growth	NEW ENTRY?:	No
OWNER TYPE:	Private	CONTACT:	Charlotte Russell 01271 831505
SITE NAME:	Cross ridge dyke extending north and south of The Three Horse Shoes Inn, Southleigh / Branscombe		
DESIGNATION:	Scheduled Monument	LIST ENTRY NUMBER:	1017771
CONDITION:	Extensive significant problems	TREND:	Declining
PRINCIPAL VULNERABILITY:	Arable ploughing	NEW ENTRY?:	No
OWNER TYPE:	Private, multiple owners	CONTACT:	Charlotte Russell 01271 831505
SITE NAME:	Stockland Great Castle, Stockland		
DESIGNATION:	Scheduled Monument	LIST ENTRY NUMBER:	1017952
CONDITION:	Extensive significant problems	TREND:	Declining
PRINCIPAL VULNERABILITY:	Arable ploughing	NEW ENTRY?:	No
OWNER TYPE:	Mixed, multiple owners	CONTACT:	Charlotte Russell 01271 831505
SITE NAME:	Bowl barrow 470 metres east of Fortescue, Stoke Canon		
DESIGNATION:	Scheduled Monument	LIST ENTRY NUMBER:	1016564
CONDITION:	Extensive significant problems	TREND:	Declining
PRINCIPAL VULNERABILITY:	Arable ploughing	NEW ENTRY?:	No
OWNER TYPE:	Mixed, multiple owners	CONTACT:	Charlotte Russell 01271 831505
SITE NAME:	Roman villa 300 yards (270 metres) SSW of Holcombe Farm, Uplyme		
DESIGNATION:	Scheduled Monument	LIST ENTRY NUMBER:	1002558
CONDITION:	Extensive significant problems	TREND:	Declining
PRINCIPAL VULNERABILITY:	Other	NEW ENTRY?:	No
OWNER TYPE:	Private	CONTACT:	Charlotte Russell 01271 831505
SITE NAME:	Bowl barrow 280 metres NNE of Starved Oak Cross, Upton Pyne		
DESIGNATION:	Scheduled Monument	LIST ENTRY NUMBER:	1010638
CONDITION:	Extensive significant problems	TREND:	Declining
PRINCIPAL VULNERABILITY:	Arable ploughing	NEW ENTRY?:	No
OWNER TYPE:	Private, multiple owners	CONTACT:	Charlotte Russell 01271 831505
SITE NAME:	Bowl barrow 300 metres SSE of Stevenstone Farm, Upton Pyne		
DESIGNATION:	Scheduled Monument	LIST ENTRY NUMBER:	1015973
CONDITION:	Extensive significant problems	TREND:	Declining
PRINCIPAL VULNERABILITY:	Arable ploughing	NEW ENTRY?:	No
OWNER TYPE:	Private, multiple owners	CONTACT:	Charlotte Russell 01271 831505

PRIORITY CATEGORIES

- A** Immediate risk of further rapid deterioration or loss of fabric; no solution agreed
B Immediate risk of further rapid deterioration or loss of fabric; solution agreed but not yet implemented.
C Slow decay; no solution agreed.

- D** Slow decay; solution agreed but not yet implemented.
E Under repair or in fair to good repair, but no user identified; or under threat of vacancy with no obvious new user (applicable only to buildings capable of beneficial use).

- F** Repair scheme in progress and (where applicable) end use or user identified; functionally redundant buildings with new use agreed but not yet implemented.

NOTE
 Last year's priority category is shown in brackets, otherwise 'New entry' is noted.

ABBREVIATIONS

CA	Conservation Area
LB	Listed Building
LPA	Local Planning Authority
NP	National Park
RPG	Registered Park and Garden
SM	Scheduled Monument
UA	Unitary Authority
WHS	World Heritage Site

SITE NAME:	Bowl barrow 350 metres NNE of Starved Oak Cross, Upton Pyne		
DESIGNATION:	Scheduled Monument	LIST ENTRY NUMBER:	1010639
CONDITION:	Extensive significant problems	TREND:	Declining
PRINCIPAL VULNERABILITY:	Arable ploughing	NEW ENTRY?:	No
OWNER TYPE:	Private, multiple owners	CONTACT:	Charlotte Russell 01271 831505
SITE NAME:	Bowl barrow 450 metres SSE of Stevenstone Farm, Upton Pyne		
DESIGNATION:	Scheduled Monument	LIST ENTRY NUMBER:	1015974
CONDITION:	Extensive significant problems	TREND:	Declining
PRINCIPAL VULNERABILITY:	Arable ploughing	NEW ENTRY?:	No
OWNER TYPE:	Private, multiple owners	CONTACT:	Charlotte Russell 01271 831505
SITE NAME:	Earthwork enclosure 330 yards (300 metres) south west of Three Horse Shoes Inn, Upton Pyne		
DESIGNATION:	Scheduled Monument	LIST ENTRY NUMBER:	1002645
CONDITION:	Extensive significant problems	TREND:	Declining
PRINCIPAL VULNERABILITY:	Other	NEW ENTRY?:	No
OWNER TYPE:	Private	CONTACT:	Charlotte Russell 01271 831505
SITE NAME:	Two bowl barrows, 350 metres south of Stevenstone Farm, Upton Pyne		
DESIGNATION:	Scheduled Monument	LIST ENTRY NUMBER:	1010631
CONDITION:	Extensive significant problems	TREND:	Declining
PRINCIPAL VULNERABILITY:	Arable ploughing	NEW ENTRY?:	No
OWNER TYPE:	Private, multiple owners	CONTACT:	Charlotte Russell 01271 831505
SITE NAME:	Bowl barrow 310 metres south of Widworthy Barton, Widworthy		
DESIGNATION:	Scheduled Monument	LIST ENTRY NUMBER:	1017475
CONDITION:	Unknown	TREND:	Unknown
PRINCIPAL VULNERABILITY:	Forestry	NEW ENTRY?:	No
OWNER TYPE:	Private	CONTACT:	Charlotte Russell 01271 831505
SITE NAME:	Castle Hill, Widworthy		
DESIGNATION:	Scheduled Monument	LIST ENTRY NUMBER:	1017477
CONDITION:	Generally satisfactory but with significant localised problems	TREND:	Declining
PRINCIPAL VULNERABILITY:	Scrub/tree growth	NEW ENTRY?:	No
OWNER TYPE:	Private, multiple owners	CONTACT:	Charlotte Russell 01271 831505
SITE NAME:	Woodbury Castle, Woodbury		
DESIGNATION:	Scheduled Monument	LIST ENTRY NUMBER:	1003862
CONDITION:	Extensive significant problems	TREND:	Declining
PRINCIPAL VULNERABILITY:	Visitor erosion - extensive	NEW ENTRY?:	No
OWNER TYPE:	Commercial company	CONTACT:	Charlotte Russell 01271 831505
SITE NAME:	Albion Street/Windsor Square, Exmouth		
DESIGNATION:	Conservation Area, 17 LBs	NEW ENTRY?:	No
CONDITION:	Very bad	TREND:	No significant change
VULNERABILITY:	Low	CONTACT:	Stephen Guy (LPA) 01395 516551

PRIORITY CATEGORIES

- A** Immediate risk of further rapid deterioration or loss of fabric; no solution agreed
B Immediate risk of further rapid deterioration or loss of fabric; solution agreed but not yet implemented.
C Slow decay; no solution agreed.

- D** Slow decay; solution agreed but not yet implemented.
E Under repair or in fair to good repair, but no user identified; or under threat of vacancy with no obvious new user (applicable only to buildings capable of beneficial use).

- F** Repair scheme in progress and (where applicable) end use or user identified; functionally redundant buildings with new use agreed but not yet implemented.

NOTE
 Last year's priority category is shown in brackets, otherwise 'New entry' is noted.

ABBREVIATIONS

CA	Conservation Area
LB	Listed Building
LPA	Local Planning Authority
NP	National Park
RPG	Registered Park and Garden
SM	Scheduled Monument
UA	Unitary Authority
WHS	World Heritage Site

SITE NAME:	Ottery St Mary, Ottery St. Mary		
DESIGNATION:	Conservation Area, 45 LBs	NEW ENTRY?:	No
CONDITION:	Very bad	TREND:	Improving
VULNERABILITY:	Medium	CONTACT:	Stephen Guy (LPA) 01395 516551

SITE NAME:	Seaton		
DESIGNATION:	Conservation Area, 9 LBs	NEW ENTRY?:	No
CONDITION:	Very bad	TREND:	Deteriorating
VULNERABILITY:	Medium	CONTACT:	Stephen Guy (LPA) 01395 516551

EXETER



© Roger Brien, Devon and Exeter Institution

SITE NAME:	The Devon and Exeter Institution, 7 The Close, Exeter
DESIGNATION:	Listed Building grade II*, CA
CONDITION:	Very bad
OCCUPANCY:	Occupied/in use
PRIORITY CATEGORY:	C (C)
OWNER TYPE:	Charity (non-heritage)
LIST ENTRY NUMBER:	I104062

C15 Cannon's House, leased as town house from 1672. In 1813 the lease was given to the Devon and Exeter Institution who carried out extensive rebuilding. Since 2009 there has been ongoing cracking to plaster ceilings in the two library ceiling roofs. Investigation has led to major structural deficiencies being revealed and ceilings being scaffolded. Structural repair urgently required. English Heritage grant accepted in 2013 for structural repairs, with works likely to start in early 2015.

Contact: Sarah Ball 0117 975 0666



© English Heritage

SITE NAME:	Church of St Thomas the Apostle, Cowick Street, Exeter
DESIGNATION:	Listed Place of Worship grade I, CA
CONDITION:	Very bad
PRIORITY CATEGORY:	B (B)
OWNER TYPE:	Religious organisation
LIST ENTRY NUMBER:	I169954

The church was largely rebuilt in 1657; the west tower, south aisle and east end of the north aisle are C17. The roofs over the chancel and transepts are in very bad condition. Due to poor original design and lack of maintenance over time, the rainwater goods have failed and water is penetrating the parapet walls and entering the church. Water entering above north transept and chapel where decorative detail is being damaged. Emergency Repair Grant for Places of Worship accepted in 2012. Works carried out 2013. Heritage Lottery Fund grant awarded in 2013 for further repairs.

Contact: Meriel O'Dowd 0117 975 0673



© English Heritage

SITE NAME:	Church of St David, St David's Hill, Exeter
DESIGNATION:	Listed Place of Worship grade I, CA
CONDITION:	Poor
PRIORITY CATEGORY:	A (A)
OWNER TYPE:	Religious organisation
LIST ENTRY NUMBER:	I267226

This highly distinctive church was designed by the leading church architect WD Caroe, (1897-9) and is in a freely-treated Gothic style. There have been longstanding issues with the west end of the church, which is moving but has been secured with scaffolding to prevent further cracking. English Heritage has given specialist advice.

Contact: Meriel O'Dowd 0117 975 0673



© English Heritage

SITE NAME:	Church of St Mary Steps, West Street, Exeter
DESIGNATION:	Listed Place of Worship grade I, CA
CONDITION:	Very bad
PRIORITY CATEGORY:	B (New entry)
OWNER TYPE:	Religious organisation
LIST ENTRY NUMBER:	I224263

C15 fabric. 1868-72 restored by Edward Ashworth. 1966 chancel reordered by Lawrence King. Red Heavitree stone in large blocks; limestone dressings. North west red-brick vestry of brick. Slate roofs. Nave, chancel, south west tower, south aisle and chapel, north west vestry. The church is very compact which reflects its constricted site just within the walls of medieval Exeter. Scaffolding was put up to inspect the tower stonework in late 2013/14 and it was found to be in a very bad condition. The congregation hope to apply for a Heritage Lottery Fund grant to repair the building in 2014/15.

Contact: Meriel O'Dowd 0117 975 0673

PRIORITY CATEGORIES

- A** Immediate risk of further rapid deterioration or loss of fabric; no solution agreed
- B** Immediate risk of further rapid deterioration or loss of fabric; solution agreed but not yet implemented.
- C** Slow decay; no solution agreed.
- D** Slow decay; solution agreed but not yet implemented.
- E** Under repair or in fair to good repair, but no user identified; or under threat of vacancy with no obvious new user (applicable only to buildings capable of beneficial use).
- F** Repair scheme in progress and (where applicable) end use or user identified; functionally redundant buildings with new use agreed but not yet implemented.

NOTE
Last year's priority category is shown in brackets, otherwise 'New entry' is noted.

ABBREVIATIONS

- CA** Conservation Area
- LB** Listed Building
- LPA** Local Planning Authority
- NP** National Park
- RPG** Registered Park and Garden
- SM** Scheduled Monument
- UA** Unitary Authority
- WHS** World Heritage Site

SITE NAME:	Danes Castle, Exeter		
DESIGNATION:	Scheduled Monument, part in CA	LIST ENTRY NUMBER:	1011673
CONDITION:	Unknown	TREND:	Unknown
PRINCIPAL VULNERABILITY:	Scrub/tree growth	NEW ENTRY?:	No
OWNER TYPE:	Mixed, multiple owners	CONTACT:	Andy Crabb 01626 832093

SITE NAME:	Alphin Brook, Exeter		
DESIGNATION:	Conservation Area, 15 LBs, 2 SMs	NEW ENTRY?:	No
CONDITION:	Optimal	TREND:	Deteriorating significantly
VULNERABILITY:	Low	CONTACT:	Katharine Metcalfe (LPA) 01392 265227

SITE NAME:	St David's, Exeter		
DESIGNATION:	Conservation Area, 96 LBs, 2 RPGs, part in SM	NEW ENTRY?:	No
CONDITION:	Very bad	TREND:	Deteriorating
VULNERABILITY:	Low	CONTACT:	Katharine Metcalfe (LPA) 01392 265227

SITE NAME:	St Sidwells, Exeter		
DESIGNATION:	Conservation Area, 4 LBs	NEW ENTRY?:	No
CONDITION:	Very bad	TREND:	No significant change
VULNERABILITY:	Low	CONTACT:	Katharine Metcalfe (LPA) 01392 265227

EXMOOR (NP)

SITE NAME:	Doone's Houses, Brendon, North Devon		
DESIGNATION:	Scheduled Monument	LIST ENTRY NUMBER:	1003886
CONDITION:	Extensive significant problems	TREND:	Declining
PRINCIPAL VULNERABILITY:	Plant growth	NEW ENTRY?:	No
OWNER TYPE:	Commercial company	CONTACT:	Charlotte Russell 01271 831505

SITE NAME:	Two round barrows on Cheriton Ridge, Brendon, North Devon		
DESIGNATION:	Scheduled Monument	LIST ENTRY NUMBER:	1002583
CONDITION:	Extensive significant problems	TREND:	Declining
PRINCIPAL VULNERABILITY:	Plant growth	NEW ENTRY?:	No
OWNER TYPE:	Commercial company	CONTACT:	Charlotte Russell 01271 831505

SITE NAME:	Five barrows and an enclosure on Challacombe Common, Challacombe, North Devon		
DESIGNATION:	Scheduled Monument	LIST ENTRY NUMBER:	1002634
CONDITION:	Extensive significant problems	TREND:	Declining
PRINCIPAL VULNERABILITY:	Plant growth	NEW ENTRY?:	No
OWNER TYPE:	Private	CONTACT:	Charlotte Russell 01271 831505

SITE NAME:	Roborough Castle, Lynton and Lynmouth, North Devon		
DESIGNATION:	Scheduled Monument	LIST ENTRY NUMBER:	1003281
CONDITION:	Generally satisfactory but with significant localised problems	TREND:	Declining
PRINCIPAL VULNERABILITY:	Natural erosion - localised/limited	NEW ENTRY?:	No
OWNER TYPE:	Private, multiple owners	CONTACT:	Charlotte Russell 01271 831505

PRIORITY CATEGORIES

- A** Immediate risk of further rapid deterioration or loss of fabric; no solution agreed
B Immediate risk of further rapid deterioration or loss of fabric; solution agreed but not yet implemented.
C Slow decay; no solution agreed.

- D** Slow decay; solution agreed but not yet implemented.
E Under repair or in fair to good repair, but no user identified; or under threat of vacancy with no obvious new user (applicable only to buildings capable of beneficial use).

- F** Repair scheme in progress and (where applicable) end use or user identified; functionally redundant buildings with new use agreed but not yet implemented.

NOTE
 Last year's priority category is shown in brackets, otherwise 'New entry' is noted.

ABBREVIATIONS

CA	Conservation Area
LB	Listed Building
LPA	Local Planning Authority
NP	National Park
RPG	Registered Park and Garden
SM	Scheduled Monument
UA	Unitary Authority
WHS	World Heritage Site

SITE NAME:	Round barrow south east of Down Linhay, Lynton and Lynmouth, North Devon		
DESIGNATION:	Scheduled Monument	LIST ENTRY NUMBER:	1002545
CONDITION:	Extensive significant problems	TREND:	Declining
PRINCIPAL VULNERABILITY:	Other	NEW ENTRY?:	No
OWNER TYPE:	Private	CONTACT:	Charlotte Russell 01271 831505
SITE NAME:	Two round barrows and cairn cemetery, Ikkerton Ridge, Lynton and Lynmouth, North Devon		
DESIGNATION:	Scheduled Monument	LIST ENTRY NUMBER:	1002566
CONDITION:	Extensive significant problems	TREND:	Declining
PRINCIPAL VULNERABILITY:	Plant growth	NEW ENTRY?:	No
OWNER TYPE:	Commercial company	CONTACT:	Charlotte Russell 01271 831505
SITE NAME:	Two round barrows near Warcombe Water, Lynton and Lynmouth, North Devon		
DESIGNATION:	Scheduled Monument	LIST ENTRY NUMBER:	1003299
CONDITION:	Extensive significant problems	TREND:	Declining
PRINCIPAL VULNERABILITY:	Stock erosion - extensive	NEW ENTRY?:	No
OWNER TYPE:	Private	CONTACT:	Charlotte Russell 01271 831505

MID DEVON



© English Heritage

SITE NAME:	Prescott Baptist Chapel, Culmstock
DESIGNATION:	Listed Building grade II*
CONDITION:	Poor
OCCUPANCY:	Part occupied/part in use
PRIORITY CATEGORY:	C (C)
OWNER TYPE:	Private
LIST ENTRY NUMBER:	1147714

This simple, unspoilt C18 church is in an isolated rural location with two other Baptist churches within a five mile radius and closer to centres of population. Its physical problems are putting historic fabric at risk in respect of windows and could rapidly escalate into more serious repair problems if not remedied. The Chapel has been sold, and is no longer in use as a place of worship. English Heritage has had discussions with the owner and are planning to visit in 2014.

Contact: Meriel O'Dowd 0117 975 0673



© English Heritage

SITE NAME:	Parish Church of St Andrew, Church Road, Cullompton
DESIGNATION:	Listed Place of Worship grade I, CA
CONDITION:	Poor
PRIORITY CATEGORY:	D (New entry)
OWNER TYPE:	Religious organisation
LIST ENTRY NUMBER:	1306902

Parish church. Nave and north and south aisles possibly first half of the C15; lane aisle begun in 1526 and building still in progress in 1552; west tower begun 1539 and building still in progress in 1545; church restored and the chancel rebuilt in 1849-51 by Edward Ashworth. Coursed rubble red sandstone and breccia with Beerstone dressing. West tower, nave, north and south aisles, outer south aisle, south-west porch, chancel, south-east vestry. Tower stonework is dangerous and has been netted to prevent further falls. Grant application to Heritage Lottery Fund in 2014.

Contact: Meriel O'Dowd 0117 975 0673



© English Heritage

SITE NAME:	Parish Church of St Mary the Virgin, Willand
DESIGNATION:	Listed Place of Worship grade I, CA
CONDITION:	Poor
PRIORITY CATEGORY:	C (New entry)
OWNER TYPE:	Religious organisation
LIST ENTRY NUMBER:	1306617

C15 parish church with C16 north aisle and some window tracery renewed in the C19. The fabric of the church is generally well maintained but the tower suffers from damp problems and the roof and roof structure are in poor condition. The appointed surveyor and a structural engineer inspected the roof in 2013 and a scheme of repair is being discussed.

Contact: Meriel O'Dowd 0117 975 0673

PRIORITY CATEGORIES

- A** Immediate risk of further rapid deterioration or loss of fabric; no solution agreed
- B** Immediate risk of further rapid deterioration or loss of fabric; solution agreed but not yet implemented.
- C** Slow decay; no solution agreed.
- D** Slow decay; solution agreed but not yet implemented.
- E** Under repair or in fair to good repair, but no user identified; or under threat of vacancy with no obvious new user (applicable only to buildings capable of beneficial use).
- F** Repair scheme in progress and (where applicable) end use or user identified; functionally redundant buildings with new use agreed but not yet implemented.

NOTE
Last year's priority category is shown in brackets, otherwise 'New entry' is noted.

ABBREVIATIONS

CA	Conservation Area
LB	Listed Building
LPA	Local Planning Authority
NP	National Park
RPG	Registered Park and Garden
SM	Scheduled Monument
UA	Unitary Authority
WHS	World Heritage Site



SITE NAME:	Church of St Mary, Woolfardisworthy
DESIGNATION:	Listed Place of Worship grade II*
CONDITION:	Very bad
PRIORITY CATEGORY:	B (B)
OWNER TYPE:	Religious organisation
LIST ENTRY NUMBER:	1251331

The tower stonework is cracked for the full height of the wall through to the top of the parapet on the east and west walls, and is displaced from the plane of the tower walls. This condition has been watched by a structural engineer for the last two years and it appears to be worsening. Concrete ring beams and a concrete roof slab indicate structural problems have been addressed before. Analysis of the structural failure and partial rebuilding of the corner of the tower are required. Repair Grant for Places of Worship offered in 2012 and repairs are due to start in 2014.

Contact: Meriel O'Dowd 0117 975 0673

© English Heritage

SITE NAME:	Roman fort 300 metres north east of Cudmore Farm, Bampton / Clayhanger		
DESIGNATION:	Scheduled Monument	LIST ENTRY NUMBER:	1011251
CONDITION:	Unknown	TREND:	Declining
PRINCIPAL VULNERABILITY:	Arable ploughing	NEW ENTRY?:	No
OWNER TYPE:	Private, multiple owners	CONTACT:	Andy Crabb 01626 832093

SITE NAME:	A henge, two barrows, two ring ditches, two enclosures and part of a linear feature 420 metres north west of Lower Hampson, Bow		
DESIGNATION:	Scheduled Monument	LIST ENTRY NUMBER:	1015472
CONDITION:	Generally satisfactory but with significant localised problems	TREND:	Declining
PRINCIPAL VULNERABILITY:	Arable ploughing	NEW ENTRY?:	Yes
OWNER TYPE:	Private	CONTACT:	Andy Crabb 01626 832093

SITE NAME:	Bowl barrow 80 metres south west of Hampson Cottage, Bow		
DESIGNATION:	Scheduled Monument	LIST ENTRY NUMBER:	1016189
CONDITION:	Extensive significant problems	TREND:	Declining
PRINCIPAL VULNERABILITY:	Arable ploughing	NEW ENTRY?:	No
OWNER TYPE:	Private	CONTACT:	Andy Crabb 01626 832093

SITE NAME:	Bowl barrow 140 metres south east of Burston Cross, Bow		
DESIGNATION:	Scheduled Monument	LIST ENTRY NUMBER:	1015471
CONDITION:	Unknown	TREND:	Unknown
PRINCIPAL VULNERABILITY:	Stock erosion - moderate	NEW ENTRY?:	No
OWNER TYPE:	Private	CONTACT:	Andy Crabb 01626 832093

SITE NAME:	Bowl barrow 220 metres south west of Hampson Cottage, Bow		
DESIGNATION:	Scheduled Monument	LIST ENTRY NUMBER:	1015474
CONDITION:	Extensive significant problems	TREND:	Declining
PRINCIPAL VULNERABILITY:	Arable ploughing	NEW ENTRY?:	No
OWNER TYPE:	Private, multiple owners	CONTACT:	Andy Crabb 01626 832093

SITE NAME:	Ring ditch 150 metres north of Natson Farm, Bow		
DESIGNATION:	Scheduled Monument	LIST ENTRY NUMBER:	1015477
CONDITION:	Extensive significant problems	TREND:	Declining
PRINCIPAL VULNERABILITY:	Arable ploughing	NEW ENTRY?:	No
OWNER TYPE:	Private	CONTACT:	Andy Crabb 01626 832093

PRIORITY CATEGORIES

- A** Immediate risk of further rapid deterioration or loss of fabric: no solution agreed
- B** Immediate risk of further rapid deterioration or loss of fabric: solution agreed but not yet implemented.
- C** Slow decay; no solution agreed.
- D** Slow decay; solution agreed but not yet implemented.
- E** Under repair or in fair to good repair, but no user identified; or under threat of vacancy with no obvious new user (applicable only to buildings capable of beneficial use).
- F** Repair scheme in progress and (where applicable) end use or user identified; functionally redundant buildings with new use agreed but not yet implemented.

NOTE
Last year's priority category is shown in brackets, otherwise 'New entry' is noted.

ABBREVIATIONS

CA	Conservation Area
LB	Listed Building
LPA	Local Planning Authority
NP	National Park
RPG	Registered Park and Garden
SM	Scheduled Monument
UA	Unitary Authority
WHS	World Heritage Site

SITE NAME:	Two bowl barrows 180 metres south west of Hampson Cottage, Bow		
DESIGNATION:	Scheduled Monument	LIST ENTRY NUMBER:	1015475
CONDITION:	Unknown	TREND:	Unknown
PRINCIPAL VULNERABILITY:	Arable ploughing	NEW ENTRY?:	No
OWNER TYPE:	Private	CONTACT:	Andy Crabb 01626 832093
SITE NAME:	Two bowl barrows 250 metres north of Natson Farm, Bow		
DESIGNATION:	Scheduled Monument	LIST ENTRY NUMBER:	1015476
CONDITION:	Extensive significant problems	TREND:	Declining
PRINCIPAL VULNERABILITY:	Arable ploughing	NEW ENTRY?:	No
OWNER TYPE:	Private	CONTACT:	Andy Crabb 01626 832093
SITE NAME:	Canonsleigh Abbey, Burlescombe		
DESIGNATION:	Scheduled Monument, LB grade II, CA	LIST ENTRY NUMBER:	1003830
CONDITION:	Generally unsatisfactory with major localised problems	TREND:	Unknown
PRINCIPAL VULNERABILITY:	Other	NEW ENTRY?:	No
OWNER TYPE:	Private, multiple owners	CONTACT:	Andy Crabb 01626 832093
SITE NAME:	Posbury camp, Castle Down, Crediton Hamlets		
DESIGNATION:	Scheduled Monument	LIST ENTRY NUMBER:	1003826
CONDITION:	Generally satisfactory but with significant localised problems	TREND:	Declining
PRINCIPAL VULNERABILITY:	Plant growth	NEW ENTRY?:	No
OWNER TYPE:	Private	CONTACT:	Andy Crabb 01626 832093
SITE NAME:	Romano-British villa, Downes, near Crediton, Crediton Hamlets		
DESIGNATION:	Scheduled Monument	LIST ENTRY NUMBER:	1002668
CONDITION:	Extensive significant problems	TREND:	Declining
PRINCIPAL VULNERABILITY:	Other	NEW ENTRY?:	No
OWNER TYPE:	Private	CONTACT:	Andy Crabb 01626 832093
SITE NAME:	Two Roman forts and two Roman camps at St Andrew's Hill, Cullompton		
DESIGNATION:	Scheduled Monument	LIST ENTRY NUMBER:	1019543
CONDITION:	Extensive significant problems	TREND:	Declining
PRINCIPAL VULNERABILITY:	Arable ploughing	NEW ENTRY?:	No
OWNER TYPE:	Mixed, multiple owners	CONTACT:	Andy Crabb 01626 832093
SITE NAME:	Raddon Hill: a Neolithic causewayed enclosure and later hillfort, Shobrooke / Stockleigh Pomeroy		
DESIGNATION:	Scheduled Monument	LIST ENTRY NUMBER:	1016259
CONDITION:	Unknown	TREND:	Unknown
PRINCIPAL VULNERABILITY:	Arable ploughing	NEW ENTRY?:	No
OWNER TYPE:	Private, multiple owners	CONTACT:	Andy Crabb 01626 832093
SITE NAME:	Three bowl barrows 250 metres south east of Gibbet Moor Cross, Templeton		
DESIGNATION:	Scheduled Monument	LIST ENTRY NUMBER:	1017134
CONDITION:	Extensive significant problems	TREND:	Declining
PRINCIPAL VULNERABILITY:	Other	NEW ENTRY?:	No
OWNER TYPE:	Private	CONTACT:	Andy Crabb 01626 832093

PRIORITY CATEGORIES

- A** Immediate risk of further rapid deterioration or loss of fabric; no solution agreed
B Immediate risk of further rapid deterioration or loss of fabric; solution agreed but not yet implemented.
C Slow decay; no solution agreed.

- D** Slow decay; solution agreed but not yet implemented.
E Under repair or in fair to good repair, but no user identified; or under threat of vacancy with no obvious new user (applicable only to buildings capable of beneficial use).

- F** Repair scheme in progress and (where applicable) end use or user identified; functionally redundant buildings with new use agreed but not yet implemented.

NOTE
 Last year's priority category is shown in brackets, otherwise 'New entry' is noted.

ABBREVIATIONS

CA	Conservation Area
LB	Listed Building
LPA	Local Planning Authority
NP	National Park
RPG	Registered Park and Garden
SM	Scheduled Monument
UA	Unitary Authority
WHS	World Heritage Site

SITE NAME:	Bowl barrow 260 metres north west of Putson Cross, Tiverton		
DESIGNATION:	Scheduled Monument	LIST ENTRY NUMBER:	1017132
CONDITION:	Extensive significant problems	TREND:	Declining
PRINCIPAL VULNERABILITY:	Arable ploughing	NEW ENTRY?:	No
OWNER TYPE:	Mixed, multiple owners	CONTACT:	Andy Crabb 01626 832093

SITE NAME:	Eggesford Castle, 640 metres north east of Eggesford House, Wembworthy		
DESIGNATION:	Scheduled Monument	LIST ENTRY NUMBER:	1016208
CONDITION:	Extensive significant problems	TREND:	Declining
PRINCIPAL VULNERABILITY:	Plant growth	NEW ENTRY?:	No
OWNER TYPE:	Private	CONTACT:	Andy Crabb 01626 832093

SITE NAME:	Bowl barrow 130 metres north east of Burston Cross, Zeal Monachorum		
DESIGNATION:	Scheduled Monument	LIST ENTRY NUMBER:	1015152
CONDITION:	Extensive significant problems	TREND:	Declining
PRINCIPAL VULNERABILITY:	Other	NEW ENTRY?:	No
OWNER TYPE:	Private	CONTACT:	Andy Crabb 01626 832093

SITE NAME:	Bow		
DESIGNATION:	Conservation Area, 20 LBs	NEW ENTRY?:	No
CONDITION:	Very bad	TREND:	Deteriorating
VULNERABILITY:	Medium	CONTACT:	Sue Warren (LPA) 01884 234264

SITE NAME:	Cullompton		
DESIGNATION:	Conservation Area, 46 LBs	NEW ENTRY?:	No
CONDITION:	Very bad	TREND:	No significant change
VULNERABILITY:	Low	CONTACT:	Sue Warren (LPA) 01884 234264

SITE NAME:	Tiverton		
DESIGNATION:	Conservation Area, 194 LBs, 2 SMs	NEW ENTRY?:	No
CONDITION:	Very bad	TREND:	Deteriorating
VULNERABILITY:	Low	CONTACT:	Sue Warren (LPA) 01884 234264

NORTH DEVON



SITE NAME:	Hall House, Bishop's Tawton
DESIGNATION:	Listed Building grade II*
CONDITION:	Poor
OCCUPANCY:	Part occupied/part in use
PRIORITY CATEGORY:	C (C)
OWNER TYPE:	Private
LIST ENTRY NUMBER:	1107730

Built circa 1846-50 by Philip Hardwick, with a rear range by RD Gould. The house lies within an estate containing several other listed structures within the vicinity. The main range is generally fair, but the rear range is in very poor condition, though the roof is now weathertight.

Contact: Meriel O'Dowd 0117 975 0673

© English Heritage Archive

PRIORITY CATEGORIES

- A** Immediate risk of further rapid deterioration or loss of fabric; no solution agreed
- B** Immediate risk of further rapid deterioration or loss of fabric; solution agreed but not yet implemented.
- C** Slow decay; no solution agreed.
- D** Slow decay; solution agreed but not yet implemented.
- E** Under repair or in fair to good repair, but no user identified; or under threat of vacancy with no obvious new user (applicable only to buildings capable of beneficial use).
- F** Repair scheme in progress and (where applicable) end use or user identified; functionally redundant buildings with new use agreed but not yet implemented.

NOTE
Last year's priority category is shown in brackets, otherwise 'New entry' is noted.

ABBREVIATIONS

CA	Conservation Area
LB	Listed Building
LPA	Local Planning Authority
NP	National Park
RPG	Registered Park and Garden
SM	Scheduled Monument
UA	Unitary Authority
WHS	World Heritage Site



© English Heritage Archive

SITE NAME:	Broomham Farmhouse, King's Nympton
DESIGNATION:	Listed Building grade II*
CONDITION:	Poor
OCCUPANCY:	Part occupied/part in use
PRIORITY CATEGORY:	F (C)
OWNER TYPE:	Private
LIST ENTRY NUMBER:	I 152877

Early C16 longhouse with later additions. The roof has been re-thatched with English Heritage grant aid. Improvements have permitted the family to return to the house, but further structural work is still required as of 2014.

Contact: Meriel O'Dowd 0117 975 0673



© English Heritage

SITE NAME:	Church of St James, Arlington
DESIGNATION:	Listed Place of Worship grade II*
CONDITION:	Poor
PRIORITY CATEGORY:	A (New entry)
OWNER TYPE:	Religious organisation
LIST ENTRY NUMBER:	I 106820

Parish church. Late C15 or early C16 tower with some C19 work. Set in the landscape of Arlington Court now owned by the National Trust. Options are being explored by the parish possibly in conjunction with the neighbouring National Trust. Damp has caused deterioration of the fabric and significant works are needed.

Contact: Meriel O'Dowd 0117 975 0673



© English Heritage

SITE NAME:	Church of St Brendan, Church Hill, Brendon
DESIGNATION:	Listed Place of Worship grade II
CONDITION:	Poor
PRIORITY CATEGORY:	C (New entry)
OWNER TYPE:	Religious organisation
LIST ENTRY NUMBER:	I 289343

Parish church. Nave, chancel and south porch of 1738, tower rebuilt 1828; the whole restored and north aisle, north transept and vestry added in 1873. Dressed and roughly dressed stone with some brick dressings to vestry, the C19 work sneaked, with ashlar dressings. There are problems with the foundation beams and the tower suffers from damp problems. The gutters and drainage need repair and the external walls need repointing.

Contact: Meriel O'Dowd 0117 975 0673



© English Heritage

SITE NAME:	Church of St John the Baptist, East Down
DESIGNATION:	Listed Place of Worship grade II*
CONDITION:	Poor
PRIORITY CATEGORY:	A (New entry)
OWNER TYPE:	Religious organisation
LIST ENTRY NUMBER:	I 163326

Parish church sited adjacent to the manor house. Surviving C13 fabric to tower, C15 south aisle and some C19 work. The parish is working through the repairs steadily. English Heritage grant-aided roof repairs which were completed in 2005; however the windows and tower still need significant works.

Contact: Meriel O'Dowd 0117 975 0673



© English Heritage

SITE NAME:	Parish Church of Holy Trinity, Church Road, Ilfracombe
DESIGNATION:	Listed Place of Worship grade I, CA
CONDITION:	Poor
PRIORITY CATEGORY:	A (New entry)
OWNER TYPE:	Religious organisation
LIST ENTRY NUMBER:	I 208207

Large parish church. Early tower with church enlarged in the 1320s and again in the C15. Problems with roof and gutters leading to water penetration and subsequent damage of internal fabric. Parish in discussions with English Heritage and hope to apply for a Heritage Lottery Fund grant in the near future.

Contact: Meriel O'Dowd 0117 975 0673

PRIORITY CATEGORIES

- A** Immediate risk of further rapid deterioration or loss of fabric: no solution agreed
- B** Immediate risk of further rapid deterioration or loss of fabric; solution agreed but not yet implemented.
- C** Slow decay; no solution agreed.
- D** Slow decay; solution agreed but not yet implemented.
- E** Under repair or in fair to good repair, but no user identified; or under threat of vacancy with no obvious new user (applicable only to buildings capable of beneficial use).
- F** Repair scheme in progress and (where applicable) end use or user identified; functionally redundant buildings with new use agreed but not yet implemented.

NOTE
Last year's priority category is shown in brackets, otherwise 'New entry' is noted.

ABBREVIATIONS

CA	Conservation Area
LB	Listed Building
LPA	Local Planning Authority
NP	National Park
RPG	Registered Park and Garden
SM	Scheduled Monument
UA	Unitary Authority
WHS	World Heritage Site



© English Heritage

SITE NAME:	Church of St Michael, Marwood
DESIGNATION:	Listed Place of Worship grade I, CA
CONDITION:	Poor
PRIORITY CATEGORY:	C (New entry)
OWNER TYPE:	Religious organisation
LIST ENTRY NUMBER:	1107157

Parish church, C13 fabric to chancel with two lancets to north side (recent) and pointed south doorway. South transept with single lancet in east wall and unmoulded pointed arch into nave. Battered plinth in north aisle indicates former north transept and original cruciform plan. Cracked ridge tiles and missing slates. Rainwater goods need overhauling. Internal damp staining to walls. Bench ends with active insect infestation. Vegetation growth on stonework to tower, vestry chimney and north aisle wall.

Contact: Francis Kelly 0117 975 0725



© English Heritage

SITE NAME:	Church of St John, Satterleigh and Warkleigh
DESIGNATION:	Listed Place of Worship grade II*
CONDITION:	Poor
PRIORITY CATEGORY:	A (New entry)
OWNER TYPE:	Religious organisation
LIST ENTRY NUMBER:	1258818

Parish church unusually sited in a farmyard. Damp has caused deterioration of the fabric and significant works are needed. The east end of the south aisle has cracking and there is some structural movement to the fabric.

Contact: Meriel O'Dowd 0117 975 0673



© English Heritage

SITE NAME:	Church of St Mary Magdalene, The Churchyard, South Molton
DESIGNATION:	Listed Place of Worship grade I, CA
CONDITION:	Poor
PRIORITY CATEGORY:	A (New entry)
OWNER TYPE:	Religious organisation
LIST ENTRY NUMBER:	1317855

Large parish church mainly C15, restored in C19. The stonework has started to decay and the roofs are in bad condition. As of 2014, water ingress to the interior is causing damage and the parish is hoping to apply for a Heritage Lottery Fund grant.

Contact: Meriel O'Dowd 0117 975 0673



© English Heritage

SITE NAME:	Church of St Bartholomew, Stoke Rivers
DESIGNATION:	Listed Place of Worship grade I
CONDITION:	Poor
PRIORITY CATEGORY:	C (New entry)
OWNER TYPE:	Religious organisation
LIST ENTRY NUMBER:	1107658

Parish church, mainly late C15/early C16 but may be some earlier fabric. Some C18 work survives. Main restoration in 1880s and in 1905, but possibly some earlier restoration work of 1831. Stone rubble with stone dressings. Slate roofs with coped gabled ends. West tower, nave, chancel, south aisle and south porch. Rainwater goods need overhauling. Poor drainage. Roofs reported to be in a poor condition and tower internal timbers are also reported to be poor.

Contact: Meriel O'Dowd 0117 975 0673

SITE NAME:	Barnstaple Castle, Barnstaple	LIST ENTRY NUMBER:	1020922
DESIGNATION:	Scheduled Monument, CA	TREND:	Declining
CONDITION:	Generally satisfactory but with significant localised problems	NEW ENTRY?:	No
PRINCIPAL VULNERABILITY:	Deterioration - in need of management	CONTACT:	Charlotte Russell 01271 831505
OWNER TYPE:	Local authority		

PRIORITY CATEGORIES

- A** Immediate risk of further rapid deterioration or loss of fabric: no solution agreed
- B** Immediate risk of further rapid deterioration or loss of fabric: solution agreed but not yet implemented.
- C** Slow decay; no solution agreed.

- D** Slow decay; solution agreed but not yet implemented.
- E** Under repair or in fair to good repair, but no user identified; or under threat of vacancy with no obvious new user (applicable only to buildings capable of beneficial use).

- F** Repair scheme in progress and (where applicable) end use or user identified; functionally redundant buildings with new use agreed but not yet implemented.

NOTE
Last year's priority category is shown in brackets, otherwise 'New entry' is noted.

ABBREVIATIONS

CA	Conservation Area
LB	Listed Building
LPA	Local Planning Authority
NP	National Park
RPG	Registered Park and Garden
SM	Scheduled Monument
UA	Unitary Authority
WHS	World Heritage Site

SITE NAME:	Two bowl barrows 170 metres west and 200 metres south west of Berry Down Cross, forming part of a round barrow cemetery on Berry Down, Berryarbor		
DESIGNATION:	Scheduled Monument	LIST ENTRY NUMBER:	1019261
CONDITION:	Generally unsatisfactory with major localised problems	TREND:	Declining
PRINCIPAL VULNERABILITY:	Arable ploughing	NEW ENTRY?:	No
OWNER TYPE:	Private, multiple owners	CONTACT:	Charlotte Russell 01271 831505
SITE NAME:	Round barrow cemetery 210 metres south west of Hillcrest, Centery Lane, Bittadon		
DESIGNATION:	Scheduled Monument	LIST ENTRY NUMBER:	1019252
CONDITION:	Extensive significant problems	TREND:	Declining
PRINCIPAL VULNERABILITY:	Arable ploughing	NEW ENTRY?:	No
OWNER TYPE:	Private, multiple owners	CONTACT:	Charlotte Russell 01271 831505
SITE NAME:	Three bowl barrows 170 metres and 270 metres east of Friendship Farm, Bratton Fleming		
DESIGNATION:	Scheduled Monument	LIST ENTRY NUMBER:	1017130
CONDITION:	Unknown	TREND:	Unknown
PRINCIPAL VULNERABILITY:	Plant growth	NEW ENTRY?:	No
OWNER TYPE:	Private	CONTACT:	Charlotte Russell 01271 831505
SITE NAME:	Bowl barrow 280 metres north east of Beacon Moor Cross, forming part of a round barrow cemetery, Chulmleigh		
DESIGNATION:	Scheduled Monument	LIST ENTRY NUMBER:	1015153
CONDITION:	Extensive significant problems	TREND:	Declining
PRINCIPAL VULNERABILITY:	Arable ploughing	NEW ENTRY?:	No
OWNER TYPE:	Private	CONTACT:	Charlotte Russell 01271 831505
SITE NAME:	Bowl barrow 330 metres east of Beacon Moor Cross, forming part of a round barrow cemetery, Chulmleigh		
DESIGNATION:	Scheduled Monument	LIST ENTRY NUMBER:	1015154
CONDITION:	Extensive significant problems	TREND:	Declining
PRINCIPAL VULNERABILITY:	Arable ploughing	NEW ENTRY?:	No
OWNER TYPE:	Private	CONTACT:	Charlotte Russell 01271 831505
SITE NAME:	Camp in East Kidland Wood, Knowstone		
DESIGNATION:	Scheduled Monument	LIST ENTRY NUMBER:	1004588
CONDITION:	Unknown	TREND:	Declining
PRINCIPAL VULNERABILITY:	Plant growth	NEW ENTRY?:	No
OWNER TYPE:	Private	CONTACT:	Charlotte Russell 01271 831505
SITE NAME:	Four bowl barrows 560 metres south east of New Moor Cross, Knowstone / Molland		
DESIGNATION:	Scheduled Monument	LIST ENTRY NUMBER:	1017135
CONDITION:	Generally unsatisfactory with major localised problems	TREND:	Declining
PRINCIPAL VULNERABILITY:	Arable ploughing	NEW ENTRY?:	No
OWNER TYPE:	Private, multiple owners	CONTACT:	Charlotte Russell 01271 831505

PRIORITY CATEGORIES

- A** Immediate risk of further rapid deterioration or loss of fabric: no solution agreed
- B** Immediate risk of further rapid deterioration or loss of fabric: solution agreed but not yet implemented.
- C** Slow decay; no solution agreed.
- D** Slow decay; solution agreed but not yet implemented.
- E** Under repair or in fair to good repair, but no user identified; or under threat of vacancy with no obvious new user (applicable only to buildings capable of beneficial use).
- F** Repair scheme in progress and (where applicable) end use or user identified; functionally redundant buildings with new use agreed but not yet implemented.

NOTE
Last year's priority category is shown in brackets, otherwise 'New entry' is noted.

ABBREVIATIONS

CA	Conservation Area
LB	Listed Building
LPA	Local Planning Authority
NP	National Park
RPG	Registered Park and Garden
SM	Scheduled Monument
UA	Unitary Authority
WHS	World Heritage Site

SITE NAME:	Castle Roborough, Loxhore		
DESIGNATION:	Scheduled Monument	LIST ENTRY NUMBER:	1002543
CONDITION:	Extensive significant problems	TREND:	Declining
PRINCIPAL VULNERABILITY:	Plant growth	NEW ENTRY?:	No
OWNER TYPE:	Private	CONTACT:	Charlotte Russell 01271 831505
SITE NAME:	Bowl barrow 320 metres east of New Moor Cross, Molland		
DESIGNATION:	Scheduled Monument	LIST ENTRY NUMBER:	1017136
CONDITION:	Generally unsatisfactory with major localised problems	TREND:	Declining
PRINCIPAL VULNERABILITY:	Arable clipping	NEW ENTRY?:	No
OWNER TYPE:	Private	CONTACT:	Charlotte Russell 01271 831505
SITE NAME:	Two bowl barrows 150 metres and 220 metres south west of Rews Cross, North Molton		
DESIGNATION:	Scheduled Monument	LIST ENTRY NUMBER:	1019255
CONDITION:	Generally unsatisfactory with major localised problems	TREND:	Declining
PRINCIPAL VULNERABILITY:	No known threat	NEW ENTRY?:	No
OWNER TYPE:	Private	CONTACT:	Charlotte Russell 01271 831505
SITE NAME:	Hillfort 400 metres north west of Woodhouse, Queen's Nympton		
DESIGNATION:	Scheduled Monument	LIST ENTRY NUMBER:	1015463
CONDITION:	Extensive significant problems	TREND:	Declining
PRINCIPAL VULNERABILITY:	Arable ploughing	NEW ENTRY?:	No
OWNER TYPE:	Private	CONTACT:	Charlotte Russell 01271 831505
SITE NAME:	Two bowl barrows 100 metres east of Catkill Cross, Rose Ash		
DESIGNATION:	Scheduled Monument	LIST ENTRY NUMBER:	1015145
CONDITION:	Generally satisfactory but with significant localised problems	TREND:	Declining
PRINCIPAL VULNERABILITY:	Animal burrowing - moderate	NEW ENTRY?:	No
OWNER TYPE:	Private	CONTACT:	Charlotte Russell 01271 831505
SITE NAME:	Burrige Hill fort, Shirwell / Pilton West		
DESIGNATION:	Scheduled Monument	LIST ENTRY NUMBER:	1002514
CONDITION:	Extensive significant problems	TREND:	Declining
PRINCIPAL VULNERABILITY:	Arable ploughing	NEW ENTRY?:	Yes
OWNER TYPE:	Private, multiple owners	CONTACT:	Charlotte Russell 01271 831505
SITE NAME:	Camp south of Birch Ham Wood, Stoke Rivers		
DESIGNATION:	Scheduled Monument	LIST ENTRY NUMBER:	1002533
CONDITION:	Generally satisfactory but with minor localised problems	TREND:	Declining
PRINCIPAL VULNERABILITY:	Other	NEW ENTRY?:	No
OWNER TYPE:	Private	CONTACT:	Charlotte Russell 01271 831505

PRIORITY CATEGORIES

- A** Immediate risk of further rapid deterioration or loss of fabric; no solution agreed
- B** Immediate risk of further rapid deterioration or loss of fabric; solution agreed but not yet implemented.
- C** Slow decay; no solution agreed.
- D** Slow decay; solution agreed but not yet implemented.
- E** Under repair or in fair to good repair, but no user identified; or under threat of vacancy with no obvious new user (applicable only to buildings capable of beneficial use).
- F** Repair scheme in progress and (where applicable) end use or user identified; functionally redundant buildings with new use agreed but not yet implemented.

NOTE
Last year's priority category is shown in brackets, otherwise 'New entry' is noted.

ABBREVIATIONS

CA	Conservation Area
LB	Listed Building
LPA	Local Planning Authority
NP	National Park
RPG	Registered Park and Garden
SM	Scheduled Monument
UA	Unitary Authority
WHS	World Heritage Site

SITE NAME:	Bowl barrow 300 metres north west of Witheridge Moor Cross (west), Witheridge		
DESIGNATION:	Scheduled Monument	LIST ENTRY NUMBER:	1016652
CONDITION:	Extensive significant problems	TREND:	Declining
PRINCIPAL VULNERABILITY:	Plant growth	NEW ENTRY?:	No
OWNER TYPE:	Private, multiple owners	CONTACT:	Charlotte Russell 01271 831505

SITE NAME:	Bowl barrow 610 metres south east of Elworthy Cross, Witheridge		
DESIGNATION:	Scheduled Monument	LIST ENTRY NUMBER:	1016651
CONDITION:	Extensive significant problems	TREND:	Declining
PRINCIPAL VULNERABILITY:	Plant growth	NEW ENTRY?:	No
OWNER TYPE:	Private, multiple owners	CONTACT:	Charlotte Russell 01271 831505

SITE NAME:	Ilfracombe		
DESIGNATION:	Conservation Area, 117 LBs	NEW ENTRY?:	No
CONDITION:	Poor	TREND:	Deteriorating
VULNERABILITY:	Medium	CONTACT:	James Bate (LPA) 01271 388352

SOUTH HAMS



© English Heritage

SITE NAME:	Deer Park wall at Berry Pomeroy Castle, Berry Pomeroy
DESIGNATION:	Listed Building grade II*
CONDITION:	Poor
OCCUPANCY:	N/A
PRIORITY CATEGORY:	F (C)
OWNER TYPE:	Private
LIST ENTRY NUMBER:	1108572

Medieval deer park wall, extended in the C16. Neglected, heavily overgrown with ivy and partially collapsed in places, particularly in the woods where it has no use as a boundary. The Estate has prepared a condition survey in order to understand and monitor mechanisms of decay and to prioritise repairs, some of which have qualified for funding from Natural England. A pilot repair scheme has been undertaken (2013/14).

Contact: Meriel O'Dowd 0117 975 0673



© South Hams District Council

SITE NAME:	Warleigh House, Tamerton Foliot, Bickleigh
DESIGNATION:	Listed Building grade II*
CONDITION:	Poor
OCCUPANCY:	Vacant/not in use
PRIORITY CATEGORY:	B (B)
OWNER TYPE:	Commercial company
LIST ENTRY NUMBER:	1162274

Medieval site. The present C16 house incorporates late medieval roof structures and was remodelled in the mid C18 and again, importantly, by John Foulston of Plymouth from 1825-31. For sale. Urgent Works Notice outstanding and conditional Listed Building Consent agreed for reinstatement of significant features.

Contact: Meriel O'Dowd 0117 975 0673



© South Hams District Council

SITE NAME:	Yarde Farmhouse, Malborough
DESIGNATION:	Listed Building grade I
CONDITION:	Fair
OCCUPANCY:	Part occupied/part in use
PRIORITY CATEGORY:	F (F)
OWNER TYPE:	Private
LIST ENTRY NUMBER:	1108479

Late C16 evolved manor house. The house, its detached kitchen and also the early C18 chamber block are now wind and weathertight externally. The greatest area of uncertainty remains the interior of the lodging range and the important painted hangings whose conservation and future display are not resolved.

Contact: Meriel O'Dowd 0117 975 0673

PRIORITY CATEGORIES

- A** Immediate risk of further rapid deterioration or loss of fabric; no solution agreed
- B** Immediate risk of further rapid deterioration or loss of fabric; solution agreed but not yet implemented.
- C** Slow decay; no solution agreed.
- D** Slow decay; solution agreed but not yet implemented.
- E** Under repair or in fair to good repair, but no user identified; or under threat of vacancy with no obvious new user (applicable only to buildings capable of beneficial use).
- F** Repair scheme in progress and (where applicable) end use or user identified; functionally redundant buildings with new use agreed but not yet implemented.

NOTE
Last year's priority category is shown in brackets, otherwise 'New entry' is noted.

ABBREVIATIONS

CA	Conservation Area
LB	Listed Building
LPA	Local Planning Authority
NP	National Park
RPG	Registered Park and Garden
SM	Scheduled Monument
UA	Unitary Authority
WHS	World Heritage Site



© Graham Banks

SITE NAME:	Pridhamsleigh Farmhouse, Ashburton, Staverton
DESIGNATION:	Listed Building grade II*
CONDITION:	Poor
OCCUPANCY:	Vacant/not in use
PRIORITY CATEGORY:	F (F)
OWNER TYPE:	Private
LIST ENTRY NUMBER:	I147332

C16 and C17 Farmhouse. Subdivided into Pridhamsleigh Manor and Pridhamsleigh Farmhouse. Farmhouse only is at risk. Part of the farmhouse suffered collapse. At risk from exposure and neglect. Listed Building Consent granted for repairs and underway in 2013, due for completion by the end of 2014.

Contact: Jenny Chesher 0117 975 0686



© English Heritage Archive

SITE NAME:	39, The High Street, Totnes
DESIGNATION:	Listed Building grade II*
CONDITION:	Poor
OCCUPANCY:	Part occupied/part in use
PRIORITY CATEGORY:	C (C)
OWNER TYPE:	Private
LIST ENTRY NUMBER:	I236133

Fine C17 plasterwork and interior threatened by poor condition of roof and opening up of floor on the second floor. Ground floor is a shop. Upper floors are unoccupied and in need of repair and new services.

Contact: Meriel O'Dowd 0117 975 0673



© English Heritage Archive

SITE NAME:	Fort Bovisand, Wembury
DESIGNATION:	Scheduled Monument, 2 LBs
CONDITION:	Poor
OCCUPANCY:	Vacant/not in use
PRIORITY CATEGORY:	C (New entry - re-assessed)
OWNER TYPE:	Private, multiple owners
LIST ENTRY NUMBER:	I002584

Major C19 fort complex forming part of the ring of defences around Plymouth. Most recently used as a base for training divers, it is now disused. Most of the site and buildings are leased by a development company and a scheme is in preparation (2014) for an enabling development for mixed residential and heritage use.

Contact: Keith Miller 0117 975 0670



© English Heritage Archive

SITE NAME:	Garden wall, steps and gate piers south of Langdon Court Hotel, Langdon, Wembury
DESIGNATION:	Listed Building grade II*, RPG grade II
CONDITION:	Poor
OCCUPANCY:	N/A
PRIORITY CATEGORY:	E (C)
OWNER TYPE:	Private
LIST ENTRY NUMBER:	I169143

Late C17 to early C18 formal terraced garden, the layout little altered since the early C18. Terraces extend south from the house on rising ground, with central axial path and connecting steps. Enclosed by walls to the east, south and west. The northern (larger) terrace has C17 gate piers and gates in the east and west walls and a central pool. The present owner has instigated a programme of repair, which is now well underway.

Contact: Jenny Chesher 0117 975 0686



© English Heritage

SITE NAME:	Pair of garden houses south of Langdon Court Hotel, Langdon, Wembury
DESIGNATION:	Listed Building grade II*, RPG grade II
CONDITION:	Fair
OCCUPANCY:	N/A
PRIORITY CATEGORY:	E (C)
OWNER TYPE:	Private
LIST ENTRY NUMBER:	I108587

Early C18 gazebos standing at the junction of the northern and southern terraces in the late C17 to early C18 formal terraced garden to the south of the house. Extensive repairs have been undertaken to the building exteriors and discussions are taking place regarding possible use as ancillary accommodation to the main house.

Contact: Jenny Chesher 0117 975 0686

PRIORITY CATEGORIES

- A** Immediate risk of further rapid deterioration or loss of fabric: no solution agreed
- B** Immediate risk of further rapid deterioration or loss of fabric: solution agreed but not yet implemented.
- C** Slow decay; no solution agreed.
- D** Slow decay; solution agreed but not yet implemented.
- E** Under repair or in fair to good repair, but no user identified; or under threat of vacancy with no obvious new user (applicable only to buildings capable of beneficial use).
- F** Repair scheme in progress and (where applicable) end use or user identified; functionally redundant buildings with new use agreed but not yet implemented.

NOTE
Last year's priority category is shown in brackets, otherwise 'New entry' is noted.

ABBREVIATIONS

CA	Conservation Area
LB	Listed Building
LPA	Local Planning Authority
NP	National Park
RPG	Registered Park and Garden
SM	Scheduled Monument
UA	Unitary Authority
WHS	World Heritage Site



© English Heritage

SITE NAME:	Watch House battery and ditch, Wembury
DESIGNATION:	Scheduled Monument, LB grade II
CONDITION:	Very bad
OCCUPANCY:	Vacant/not in use
PRIORITY CATEGORY:	A (A)
OWNER TYPE:	Government or agency
LIST ENTRY NUMBER:	I 002585

Constructed 1904 but utilising an 1860s ditch system, with First and Second World War additions. The site was leased to a private company until 2009, and since then has been vacant and subject to vandalism. Recording has been put in hand but no options for repair/reuse have been agreed.

Contact: Caroline Vulliamy 01579 371260



© English Heritage

SITE NAME:	Church of St Mary, Berry Pomeroy
DESIGNATION:	Listed Place of Worship grade I
CONDITION:	Poor
PRIORITY CATEGORY:	F (New entry)
OWNER TYPE:	Religious organisation
LIST ENTRY NUMBER:	I 108535

Parish church. Rebuilt in C15 restored circa late C17 and 1878-79. Tower has C13/14 west doorway. Stone rubble with freestone dressings and slate roofs, tower rendered. Nave and chancel in one. The church is generally very well maintained and a number of significant repairs have been undertaken. Despite this, the tower remains damp with problems with the render and the main roofs also need work. English Heritage are undertaking further investigations to the tower render and when the results are known the parish intend on applying for a grant to undertake the works.

Contact: Meriel O'Dowd 0117 975 0673



© English Heritage

SITE NAME:	Church of St Michael, Main Street, Blackawton
DESIGNATION:	Listed Place of Worship grade I
CONDITION:	Poor
PRIORITY CATEGORY:	C (New entry)
OWNER TYPE:	Religious organisation
LIST ENTRY NUMBER:	I 108023

Parish church. C14 chancel and possibly tower; nave and aisle rebuilt in circa later C15 or early C16. Restored in 1887, 1893, 1895 and 1898. Local shale rubble with granite and some red sandstone dressings slate roof. The church is generally well maintained and the roofs are all in good condition. However the tower masonry is damp and friable. Steeplejacks have undertaken emergency repairs but it now needs further work.

Contact: Meriel O'Dowd 0117 975 0673



© English Heritage

SITE NAME:	Church of St Mary, Charleton
DESIGNATION:	Listed Place of Worship grade II
CONDITION:	Poor
PRIORITY CATEGORY:	C (New entry)
OWNER TYPE:	Religious organisation
LIST ENTRY NUMBER:	I 108510

Parish church. C15 heavily restored in 1849-50. Slatestone rubble walls; windows largely of Caen stone, slate roofs. The fittings are all Victorian and the octagonal font, pulpit and desk are also of Caen stone. High level tower repointed. Rainwater goods rusting and undersized and failing to get the water away from the church resulting in cracking and staining to the interior. Internal decorations poor. The church is generally well maintained and slate roof repairs have been completed. However, significant repairs will now need to be undertaken.

Contact: Meriel O'Dowd 0117 975 0673



© English Heritage

SITE NAME:	Church of St Sylvester, Chivelstone
DESIGNATION:	Listed Place of Worship grade II*
CONDITION:	Poor
PRIORITY CATEGORY:	C (New entry)
OWNER TYPE:	Religious organisation
LIST ENTRY NUMBER:	I 108470

Parish church. C15 restored in late C19 or early C20. Slatestone rubble walls. Gabled slate roofs. Good collection of medieval joinery. Small, rural parish church with a number of problems which add up to a significant amount of work for the parish to undertake. Roofs, rainwater goods, damp ingress and structural movement all need addressing.

Contact: Meriel O'Dowd 0117 975 0673

PRIORITY CATEGORIES

- A** Immediate risk of further rapid deterioration or loss of fabric: no solution agreed
- B** Immediate risk of further rapid deterioration or loss of fabric; solution agreed but not yet implemented.
- C** Slow decay; no solution agreed.
- D** Slow decay; solution agreed but not yet implemented.
- E** Under repair or in fair to good repair, but no user identified; or under threat of vacancy with no obvious new user (applicable only to buildings capable of beneficial use).
- F** Repair scheme in progress and (where applicable) end use or user identified; functionally redundant buildings with new use agreed but not yet implemented.

NOTE
Last year's priority category is shown in brackets, otherwise 'New entry' is noted.

ABBREVIATIONS

CA	Conservation Area
LB	Listed Building
LPA	Local Planning Authority
NP	National Park
RPG	Registered Park and Garden
SM	Scheduled Monument
UA	Unitary Authority
WHS	World Heritage Site



© English Heritage

SITE NAME:	St George, Church Lane, Modbury
DESIGNATION:	Listed Place of Worship grade I
CONDITION:	Poor
PRIORITY CATEGORY:	D (New entry)
OWNER TYPE:	Religious organisation
LIST ENTRY NUMBER:	1108059

Large, mainly C14 church, C15 refenestration. Tower struck by lightning in 1621 and rebuilt in its original form. C19 baptistry to the south aisle west end. Damp with water ingress to ringing chamber. Roofs in poor condition, cracking internally and other damp areas. Parish is hoping to apply for Heritage Lottery Fund grant in 2014.

Contact: Meriel O'Dowd 0117 975 0673



© English Heritage

SITE NAME:	Church of the Blessed Virgin Mary, Rattery
DESIGNATION:	Listed Place of Worship grade I
CONDITION:	Poor
PRIORITY CATEGORY:	C (New entry)
OWNER TYPE:	Religious organisation
LIST ENTRY NUMBER:	1147626

Parish church. C13 enlarged in C15 by addition of aisles and enlargement of transepts. Restored probably c1860s. Roughcast stone with slate roofs. Internally the walls are entirely plastered with unique incised and painted decoration. This has been affected by previous high level roof leaks and now more so from rising damp retained by hard cementitious external pointing which is causing significant salt damage internally.

Contact: Meriel O'Dowd 0117 975 0673



© English Heritage

SITE NAME:	Church of St Petrock, Church Street, South Brent
DESIGNATION:	Listed Place of Worship grade I, CA
CONDITION:	Poor
PRIORITY CATEGORY:	D (New entry)
OWNER TYPE:	Religious organisation
LIST ENTRY NUMBER:	1147794

C12 parish church of which the west tower (formerly at the crossing) of the originally cruciform church survives. The west end was demolished circa early C14 when the present nave was rebuilt with two transepts. North and south aisles of early C15, restored late C19. Tower stonework in need of pointing and grouting as evidenced by significant water ingress. Vestry roof in need of repair and south nave roof also needs work. The parish applied for a Heritage Lottery Fund grant in 2014 and is awaiting the outcome.

Contact: Meriel O'Dowd 0117 975 0673



© Le Page Architects

SITE NAME:	Church of St Peter, The Square, Ugborough
DESIGNATION:	Listed Place of Worship grade I
CONDITION:	Poor
PRIORITY CATEGORY:	D (New entry)
OWNER TYPE:	Religious organisation
LIST ENTRY NUMBER:	1168309

Large parish church, dubbed "The Cathedral of the South Hams". The north aisle roof has become porous allowing significant water ingress, threatening the integrity of medieval carved roof bosses. The parish has applied for a Heritage Lottery Fund grant and is hoping to start repairs on site towards the end of 2014/beginning of 2015.

Contact: Meriel O'Dowd 0117 975 0673

SITE NAME:	Hilltop enclosure known as Maristow Camp, 240 metres east of Middle Park House, Bickleigh		
DESIGNATION:	Scheduled Monument	LIST ENTRY NUMBER:	1019784
CONDITION:	Generally unsatisfactory with major localised problems	TREND:	Declining
PRINCIPAL VULNERABILITY:	Forestry	NEW ENTRY?:	No
OWNER TYPE:	Private	CONTACT:	Caroline Vulliamy 01579 371260

SITE NAME:	Long barrow and two bowl barrows, 200 metres south east of Chapelcombe, Bigbury		
DESIGNATION:	Scheduled Monument	LIST ENTRY NUMBER:	1019239
CONDITION:	Generally satisfactory but with significant localised problems	TREND:	Improving
PRINCIPAL VULNERABILITY:	Arable clipping	NEW ENTRY?:	No
OWNER TYPE:	Mixed, multiple owners	CONTACT:	Caroline Vulliamy 01579 371260

PRIORITY CATEGORIES

- A** Immediate risk of further rapid deterioration or loss of fabric; no solution agreed
- B** Immediate risk of further rapid deterioration or loss of fabric; solution agreed but not yet implemented.
- C** Slow decay; no solution agreed.
- D** Slow decay; solution agreed but not yet implemented.
- E** Under repair or in fair to good repair, but no user identified; or under threat of vacancy with no obvious new user (applicable only to buildings capable of beneficial use).
- F** Repair scheme in progress and (where applicable) end use or user identified; functionally redundant buildings with new use agreed but not yet implemented.

NOTE
Last year's priority category is shown in brackets, otherwise 'New entry' is noted.

ABBREVIATIONS

- CA** Conservation Area
- LB** Listed Building
- LPA** Local Planning Authority
- NP** National Park
- RPG** Registered Park and Garden
- SM** Scheduled Monument
- UA** Unitary Authority
- WHS** World Heritage Site

SITE NAME:	Iron Age hillfort known as Wasteberry Camp, medieval deer park and post-medieval warren, 800 metres north west of Lyneham House, Brixton / Yealmpton		
DESIGNATION:	Scheduled Monument	LIST ENTRY NUMBER:	1020160
CONDITION:	Generally unsatisfactory with major localised problems	TREND:	Declining
PRINCIPAL VULNERABILITY:	Collapse	NEW ENTRY?:	No
OWNER TYPE:	Private	CONTACT:	Caroline Vulliamy 01579 371260
SITE NAME:	Two round barrows on Ridding Down, Cornwood		
DESIGNATION:	Scheduled Monument	LIST ENTRY NUMBER:	1002586
CONDITION:	Extensive significant problems	TREND:	Unknown
PRINCIPAL VULNERABILITY:	Levelling	NEW ENTRY?:	No
OWNER TYPE:	Commercial company	CONTACT:	Caroline Vulliamy 01579 371260
SITE NAME:	Deer park north and north west of Dartington Hall, Dartington		
DESIGNATION:	Scheduled Monument, 2 LBs, part in RPG grade II*	LIST ENTRY NUMBER:	1020870
CONDITION:	Generally satisfactory but with significant localised problems	TREND:	Stable
PRINCIPAL VULNERABILITY:	Other	NEW ENTRY?:	No
OWNER TYPE:	Mixed, multiple owners	CONTACT:	Caroline Vulliamy 01579 371260
SITE NAME:	Hilltop enclosure and woodbanks in Chacegrove Wood, 540 metres north west of Dartington Hall, Dartington		
DESIGNATION:	Scheduled Monument	LIST ENTRY NUMBER:	1020553
CONDITION:	Generally satisfactory but with significant localised problems	TREND:	Declining
PRINCIPAL VULNERABILITY:	Collapse	NEW ENTRY?:	No
OWNER TYPE:	Charity (non-heritage)	CONTACT:	Caroline Vulliamy 01579 371260
SITE NAME:	Hilltop enclosures in North Wood, 780 metres NNW of Old Parsonage Farm, Dartington		
DESIGNATION:	Scheduled Monument	LIST ENTRY NUMBER:	1020381
CONDITION:	Extensive significant problems	TREND:	Declining
PRINCIPAL VULNERABILITY:	Forestry	NEW ENTRY?:	No
OWNER TYPE:	Mixed, multiple owners	CONTACT:	Caroline Vulliamy 01579 371260
SITE NAME:	Four bowl barrows at Bickleigh Brake 540 metres south west of Bickleigh, forming part of a linear round barrow cemetery, Halwell and Moreleigh		
DESIGNATION:	Scheduled Monument	LIST ENTRY NUMBER:	1019238
CONDITION:	Generally satisfactory but with significant localised problems	TREND:	Declining
PRINCIPAL VULNERABILITY:	Arable clipping	NEW ENTRY?:	No
OWNER TYPE:	Private, multiple owners	CONTACT:	Caroline Vulliamy 01579 371260
SITE NAME:	Hillfort and two bowl barrows at Halwell Camp, Halwell and Moreleigh		
DESIGNATION:	Scheduled Monument	LIST ENTRY NUMBER:	1019237
CONDITION:	Generally unsatisfactory with major localised problems	TREND:	Declining
PRINCIPAL VULNERABILITY:	Arable ploughing	NEW ENTRY?:	No
OWNER TYPE:	Mixed, multiple owners	CONTACT:	Caroline Vulliamy 01579 371260

PRIORITY CATEGORIES

- A** Immediate risk of further rapid deterioration or loss of fabric; no solution agreed
B Immediate risk of further rapid deterioration or loss of fabric; solution agreed but not yet implemented.
C Slow decay; no solution agreed.

- D** Slow decay; solution agreed but not yet implemented.
E Under repair or in fair to good repair, but no user identified; or under threat of vacancy with no obvious new user (applicable only to buildings capable of beneficial use).

- F** Repair scheme in progress and (where applicable) end use or user identified; functionally redundant buildings with new use agreed but not yet implemented.

NOTE
 Last year's priority category is shown in brackets, otherwise 'New entry' is noted.

ABBREVIATIONS

CA	Conservation Area
LB	Listed Building
LPA	Local Planning Authority
NP	National Park
RPG	Registered Park and Garden
SM	Scheduled Monument
UA	Unitary Authority
WHS	World Heritage Site

SITE NAME:	Medieval churchyard cross, six metres south east of the porch of St Andrew's Church, Harberton		
DESIGNATION:	Scheduled Monument, LB grade II	LIST ENTRY NUMBER:	1019234
CONDITION:	Generally satisfactory but with significant localised problems	TREND:	Declining
PRINCIPAL VULNERABILITY:	Collapse	NEW ENTRY?:	No
OWNER TYPE:	Private	CONTACT:	Caroline Vulliamy 01579 371260

SITE NAME:	Bowl barrow 470 metres south of Borough Farm, Holbeton		
DESIGNATION:	Scheduled Monument	LIST ENTRY NUMBER:	1019316
CONDITION:	Extensive significant problems	TREND:	Declining
PRINCIPAL VULNERABILITY:	Arable ploughing	NEW ENTRY?:	No
OWNER TYPE:	Private	CONTACT:	Caroline Vulliamy 01579 371260

SITE NAME:	Three bowl barrows 140 metres west of Borough Farm, Holbeton		
DESIGNATION:	Scheduled Monument	LIST ENTRY NUMBER:	1019317
CONDITION:	Extensive significant problems	TREND:	Declining
PRINCIPAL VULNERABILITY:	Arable ploughing	NEW ENTRY?:	No
OWNER TYPE:	Private	CONTACT:	Caroline Vulliamy 01579 371260

SITE NAME:	D-Day landing craft maintenance site on the River Dart immediately to the south of Lower Noss Point, Kingswear		
DESIGNATION:	Scheduled Monument	LIST ENTRY NUMBER:	1021076
CONDITION:	Generally unsatisfactory with major localised problems	TREND:	Declining
PRINCIPAL VULNERABILITY:	Development requiring planning permission	NEW ENTRY?:	No
OWNER TYPE:	Private	CONTACT:	Caroline Vulliamy 01579 371260

SITE NAME:	Gomerock Tower, Kingswear		
DESIGNATION:	Scheduled Monument	LIST ENTRY NUMBER:	1003852
CONDITION:	Generally satisfactory but with significant localised problems	TREND:	Declining
PRINCIPAL VULNERABILITY:	Other	NEW ENTRY?:	No
OWNER TYPE:	Private, multiple owners	CONTACT:	Caroline Vulliamy 01579 371260

SITE NAME:	Field systems, hut circles and four beacons, 510 metres south of Middle Soar, Malborough		
DESIGNATION:	Scheduled Monument	LIST ENTRY NUMBER:	1020574
CONDITION:	Generally satisfactory but with significant localised problems	TREND:	Stable
PRINCIPAL VULNERABILITY:	Plant growth	NEW ENTRY?:	No
OWNER TYPE:	Charity (heritage)	CONTACT:	Caroline Vulliamy 01579 371260

SITE NAME:	Hilltop enclosure 380 metres east of Middle Soar, Malborough		
DESIGNATION:	Scheduled Monument	LIST ENTRY NUMBER:	1019533
CONDITION:	Extensive significant problems	TREND:	Declining
PRINCIPAL VULNERABILITY:	Arable ploughing	NEW ENTRY?:	No
OWNER TYPE:	Private	CONTACT:	Caroline Vulliamy 01579 371260

PRIORITY CATEGORIES

- A** Immediate risk of further rapid deterioration or loss of fabric; no solution agreed
B Immediate risk of further rapid deterioration or loss of fabric; solution agreed but not yet implemented.
C Slow decay; no solution agreed.

- D** Slow decay; solution agreed but not yet implemented.
E Under repair or in fair to good repair, but no user identified; or under threat of vacancy with no obvious new user (applicable only to buildings capable of beneficial use).

- F** Repair scheme in progress and (where applicable) end use or user identified; functionally redundant buildings with new use agreed but not yet implemented.

NOTE
 Last year's priority category is shown in brackets, otherwise 'New entry' is noted.

ABBREVIATIONS

CA	Conservation Area
LB	Listed Building
LPA	Local Planning Authority
NP	National Park
RPG	Registered Park and Garden
SM	Scheduled Monument
UA	Unitary Authority
WHS	World Heritage Site

SITE NAME:	Medieval farmstead, boundary work and earthwork enclosures 350 metres south east of Middle Soar, Malborough		
DESIGNATION:	Scheduled Monument	LIST ENTRY NUMBER:	1020575
CONDITION:	Generally satisfactory but with significant localised problems	TREND:	Stable
PRINCIPAL VULNERABILITY:	Arable ploughing	NEW ENTRY?:	No
OWNER TYPE:	Charity (heritage)	CONTACT:	Caroline Vulliamy 01579 371260
SITE NAME:	Two hut circles and associated field systems and enclosure at Mousehill Brake, Malborough		
DESIGNATION:	Scheduled Monument	LIST ENTRY NUMBER:	1020573
CONDITION:	Generally satisfactory but with significant localised problems	TREND:	Declining
PRINCIPAL VULNERABILITY:	Plant growth	NEW ENTRY?:	No
OWNER TYPE:	Charity (heritage)	CONTACT:	Caroline Vulliamy 01579 371260
SITE NAME:	Two bowl barrows at Beacon Hill, 120 metres south of The Beacon, Marlton		
DESIGNATION:	Scheduled Monument	LIST ENTRY NUMBER:	1020164
CONDITION:	Generally unsatisfactory with major localised problems	TREND:	Declining
PRINCIPAL VULNERABILITY:	Digging	NEW ENTRY?:	No
OWNER TYPE:	Mixed, multiple owners	CONTACT:	Caroline Vulliamy 01579 371260
SITE NAME:	Iron Age promontory fort known as Oldaport Camp, Modbury		
DESIGNATION:	Scheduled Monument, part in RPG grade II	LIST ENTRY NUMBER:	1020234
CONDITION:	Generally satisfactory but with significant localised problems	TREND:	Declining
PRINCIPAL VULNERABILITY:	Stock erosion - localised/limited	NEW ENTRY?:	No
OWNER TYPE:	Private, multiple owners	CONTACT:	Caroline Vulliamy 01579 371260
SITE NAME:	Fort Charles, Salcombe		
DESIGNATION:	Scheduled Monument, LB grade II	LIST ENTRY NUMBER:	1020165
CONDITION:	Extensive significant problems	TREND:	Declining
PRINCIPAL VULNERABILITY:	Coastal erosion	NEW ENTRY?:	No
OWNER TYPE:	Private	CONTACT:	Caroline Vulliamy 01579 371260
SITE NAME:	Deer park and rabbit warren at Newnham Park, Sparkwell		
DESIGNATION:	Scheduled Monument	LIST ENTRY NUMBER:	1020169
CONDITION:	Generally satisfactory but with significant localised problems	TREND:	Unknown
PRINCIPAL VULNERABILITY:	Deterioration - in need of management	NEW ENTRY?:	No
OWNER TYPE:	Private	CONTACT:	Caroline Vulliamy 01579 371260
SITE NAME:	Hut circle 1000 yards (915 metres) east of Coleland Bridge, Sparkwell		
DESIGNATION:	Scheduled Monument	LIST ENTRY NUMBER:	1002596
CONDITION:	Generally satisfactory but with significant localised problems	TREND:	Declining
PRINCIPAL VULNERABILITY:	Plant growth	NEW ENTRY?:	No
OWNER TYPE:	Mixed, multiple owners	CONTACT:	Caroline Vulliamy 01579 371260

PRIORITY CATEGORIES

- A** Immediate risk of further rapid deterioration or loss of fabric; no solution agreed
B Immediate risk of further rapid deterioration or loss of fabric; solution agreed but not yet implemented.
C Slow decay; no solution agreed.

- D** Slow decay; solution agreed but not yet implemented.
E Under repair or in fair to good repair, but no user identified; or under threat of vacancy with no obvious new user (applicable only to buildings capable of beneficial use).

- F** Repair scheme in progress and (where applicable) end use or user identified; functionally redundant buildings with new use agreed but not yet implemented.

NOTE
 Last year's priority category is shown in brackets, otherwise 'New entry' is noted.

ABBREVIATIONS

CA	Conservation Area
LB	Listed Building
LPA	Local Planning Authority
NP	National Park
RPG	Registered Park and Garden
SM	Scheduled Monument
UA	Unitary Authority
WHS	World Heritage Site

SITE NAME:	Post-medieval deer park, medieval fishpond, and a C19 lead mine, ore works and smelt mill at Boringdon Park, Sparkwell		
DESIGNATION:	Scheduled Monument and Listed Building grade II*, 2 LBs	LIST ENTRY NUMBER:	1020565 and 1386330
CONDITION:	Extensive significant problems	TREND:	Improving
PRINCIPAL VULNERABILITY:	Collapse	NEW ENTRY?:	No
OWNER TYPE:	Mixed, multiple owners	CONTACT:	Caroline Vulliamy 01579 371260
SITE NAME:	Barrow cemetery on western slope of Crownhill Down, Sparkwell / Shaugh Prior		
DESIGNATION:	Scheduled Monument	LIST ENTRY NUMBER:	1003201
CONDITION:	Unknown	TREND:	Declining
PRINCIPAL VULNERABILITY:	Dumping	NEW ENTRY?:	No
OWNER TYPE:	Private	CONTACT:	Caroline Vulliamy 01579 371260
SITE NAME:	Woodbury Camp, Stoke Fleming		
DESIGNATION:	Scheduled Monument	LIST ENTRY NUMBER:	1019783
CONDITION:	Extensive significant problems	TREND:	Stable
PRINCIPAL VULNERABILITY:	Arable ploughing	NEW ENTRY?:	No
OWNER TYPE:	Private	CONTACT:	Caroline Vulliamy 01579 371260
SITE NAME:	Hillfort known as Slapton Castle, Stokenham		
DESIGNATION:	Scheduled Monument	LIST ENTRY NUMBER:	1019236
CONDITION:	Extensive significant problems	TREND:	Declining
PRINCIPAL VULNERABILITY:	Arable ploughing	NEW ENTRY?:	No
OWNER TYPE:	Mixed, multiple owners	CONTACT:	Caroline Vulliamy 01579 371260
SITE NAME:	Roman settlement site at Bantham Ham, Thurlestone		
DESIGNATION:	Scheduled Monument	LIST ENTRY NUMBER:	1019322
CONDITION:	Generally satisfactory but with significant localised problems	TREND:	Declining
PRINCIPAL VULNERABILITY:	Visitor erosion - moderate	NEW ENTRY?:	No
OWNER TYPE:	Mixed, multiple owners	CONTACT:	Caroline Vulliamy 01579 371260
SITE NAME:	Hilltop enclosure at Yellowberries Copse, 430 metres west of Higher Turtley, Ugborough		
DESIGNATION:	Scheduled Monument	LIST ENTRY NUMBER:	1019325
CONDITION:	Generally satisfactory but with significant localised problems	TREND:	Declining
PRINCIPAL VULNERABILITY:	Other	NEW ENTRY?:	No
OWNER TYPE:	Private, multiple owners	CONTACT:	Caroline Vulliamy 01579 371260

TEIGNBRIDGE



© Teignbridge District Council

SITE NAME:	Former stables to Stover House, Stover, Kingsteignton	Built as stables, 1779. The stables were stripped out when they were superseded by a new larger stable block in 1843 and converted to a magnificent backdrop to newly laid out gardens for the 11th Duke of Somerset. It is a key feature of the Stover's grade II designed landscape. Now in very bad condition due to spread and distortion of single ashlar front, rusting cramps, and water and vegetation damage. Fenced off. Repairs have been agreed under a Higher Level Stewardship scheme.
DESIGNATION:	Listed Building grade II*, RPG grade II	
CONDITION:	Very bad	
OCCUPANCY:	Vacant/not in use	
PRIORITY CATEGORY:	D (C)	
OWNER TYPE:	Commercial company	
LIST ENTRY NUMBER:	1308968	

PRIORITY CATEGORIES

- A** Immediate risk of further rapid deterioration or loss of fabric; no solution agreed
- B** Immediate risk of further rapid deterioration or loss of fabric; solution agreed but not yet implemented.
- C** Slow decay; no solution agreed.
- D** Slow decay; solution agreed but not yet implemented.
- E** Under repair or in fair to good repair, but no user identified; or under threat of vacancy with no obvious new user (applicable only to buildings capable of beneficial use).
- F** Repair scheme in progress and (where applicable) end use or user identified; functionally redundant buildings with new use agreed but not yet implemented.

NOTE
Last year's priority category is shown in brackets, otherwise 'New entry' is noted.

ABBREVIATIONS

CA	Conservation Area
LB	Listed Building
LPA	Local Planning Authority
NP	National Park
RPG	Registered Park and Garden
SM	Scheduled Monument
UA	Unitary Authority
WHS	World Heritage Site



© English Heritage Archive

SITE NAME:	The Belvedere, Powderham
DESIGNATION:	Listed Building grade II*, RPG grade II*
CONDITION:	Poor
OCCUPANCY:	N/A
PRIORITY CATEGORY:	C (C)
OWNER TYPE:	Private
LIST ENTRY NUMBER:	1306164

Gothick Belvedere, 1771-1774, situated 600 metres north west of Powderham Castle on the north east fringe of Powderham Old Plantation within the C18 park. Damaged by fire after the war and now a roofless shell. English Heritage grant has been offered towards repairs and the first phase of repairs has been completed. With no prospect of a further phase being funded in the immediate future, the building remains at risk.

Contact: Meriel O'Dowd 0117 975 0673



© English Heritage

SITE NAME:	Church of St Thomas à Becket, Bridford
DESIGNATION:	Listed Place of Worship grade I
CONDITION:	Poor
PRIORITY CATEGORY:	C (D)
OWNER TYPE:	Religious organisation
LIST ENTRY NUMBER:	1097825

A medieval granite church in an exposed location on the southern fringe of Dartmoor National Park. The pointing on the tower is failing and falling, and this is allowing water ingress into the fabric, while rainwater disposal is inadequate.

Contact: Meriel O'Dowd 0117 975 0673



© English Heritage

SITE NAME:	Parish Church of Holy Trinity, Church Hill, Buckfastleigh
DESIGNATION:	Listed Place of Worship grade II*
CONDITION:	Poor
PRIORITY CATEGORY:	C (New entry)
OWNER TYPE:	Religious organisation
LIST ENTRY NUMBER:	1209920

Parish church. Spectacularly sited on a high hill. C13 tower; chancel and transepts possibly also C13 in origin; C15 aisles and chancel chapels. Thorough restoration in 1844 to 1845; Left gutted and roofless after fire on 20 July 1992. The stonework, especially the window tracery, now needs further repair.

Contact: Meriel O'Dowd 0117 975 0673



© English Heritage

SITE NAME:	Church of St Thomas, Mamhead
DESIGNATION:	Listed Place of Worship grade II*
CONDITION:	Poor
PRIORITY CATEGORY:	C (New entry)
OWNER TYPE:	Religious organisation
LIST ENTRY NUMBER:	1170048

Parish church. Probably C13 or earlier in origin with surviving early windows in the chancel, C15 three-bay north aisle, south transept (now the baptistery) probably C13 or C14 but much altered, C15 tower. Red sandstone and grey limestone rubble and red sandstone dressings and slate roofs. C19 restorations including one attributable to Salvin. The high level stonework is in a poor condition.

Contact: Meriel O'Dowd 0117 975 0673



© English Heritage

SITE NAME:	St Michael the Archangel, Den Promenade, Teignmouth
DESIGNATION:	Listed Place of Worship grade II, CA
CONDITION:	Fair
PRIORITY CATEGORY:	F (F)
OWNER TYPE:	Religious organisation
LIST ENTRY NUMBER:	1269103

Multi-phase Norman style church. A Repair Grant for Places of Worship was offered in 2010 for project development work to address the issue with the valley gutters, which have been leaking for several years. The project development work was completed in 2012. Repair works to the valley gutters and associated works are ongoing as of 2014.

Contact: Meriel O'Dowd 0117 975 0673

PRIORITY CATEGORIES

- A** Immediate risk of further rapid deterioration or loss of fabric; no solution agreed
- B** Immediate risk of further rapid deterioration or loss of fabric; solution agreed but not yet implemented.
- C** Slow decay; no solution agreed.
- D** Slow decay; solution agreed but not yet implemented.
- E** Under repair or in fair to good repair, but no user identified; or under threat of vacancy with no obvious new user (applicable only to buildings capable of beneficial use).
- F** Repair scheme in progress and (where applicable) end use or user identified; functionally redundant buildings with new use agreed but not yet implemented.

NOTE
Last year's priority category is shown in brackets, otherwise 'New entry' is noted.

ABBREVIATIONS

CA	Conservation Area
LB	Listed Building
LPA	Local Planning Authority
NP	National Park
RPG	Registered Park and Garden
SM	Scheduled Monument
UA	Unitary Authority
WHS	World Heritage Site

SITE NAME:	Earthwork (possibly civil war) on Bovey Heath, Bovey Tracey		
DESIGNATION:	Scheduled Monument	LIST ENTRY NUMBER:	1002657
CONDITION:	Generally satisfactory but with significant localised problems	TREND:	Declining
PRINCIPAL VULNERABILITY:	Vehicle damage/erosion - extensive	NEW ENTRY?:	No
OWNER TYPE:	Private, multiple owners	CONTACT:	Caroline Vulliamy 01579 371260
SITE NAME:	Bishop's Palace, Chudleigh		
DESIGNATION:	Scheduled Monument, LB grade II*	LIST ENTRY NUMBER:	1008679
CONDITION:	Generally satisfactory but with significant localised problems	TREND:	Declining
PRINCIPAL VULNERABILITY:	Other	NEW ENTRY?:	No
OWNER TYPE:	Private	CONTACT:	Caroline Vulliamy 01579 371260
SITE NAME:	Cow Cave, Chudleigh Rocks, Chudleigh		
DESIGNATION:	Scheduled Monument	LIST ENTRY NUMBER:	1010726
CONDITION:	Generally satisfactory but with significant localised problems	TREND:	Declining
PRINCIPAL VULNERABILITY:	Vandalism	NEW ENTRY?:	No
OWNER TYPE:	Commercial company	CONTACT:	Caroline Vulliamy 01579 371260
SITE NAME:	Milber Down camp, Coffinswell / Haccombe with Combe		
DESIGNATION:	Scheduled Monument	LIST ENTRY NUMBER:	1003178
CONDITION:	Generally satisfactory but with significant localised problems	TREND:	Declining
PRINCIPAL VULNERABILITY:	Arable ploughing	NEW ENTRY?:	No
OWNER TYPE:	Mixed, multiple owners	CONTACT:	Caroline Vulliamy 01579 371260
SITE NAME:	Earthwork enclosure south of Blackall's Copse, Exminster		
DESIGNATION:	Scheduled Monument	LIST ENTRY NUMBER:	1004579
CONDITION:	Generally unsatisfactory with major localised problems	TREND:	Declining
PRINCIPAL VULNERABILITY:	Arable clipping	NEW ENTRY?:	No
OWNER TYPE:	Private	CONTACT:	Caroline Vulliamy 01579 371260
SITE NAME:	Linear round barrow cemetery at Castle Park, Alphington, Exminster		
DESIGNATION:	Scheduled Monument	LIST ENTRY NUMBER:	1012347
CONDITION:	Extensive significant problems	TREND:	Declining
PRINCIPAL VULNERABILITY:	Arable ploughing	NEW ENTRY?:	No
OWNER TYPE:	Private	CONTACT:	Caroline Vulliamy 01579 371260
SITE NAME:	Kingskerswell Manor House, Kingskerswell		
DESIGNATION:	Scheduled Monument, LB grade II, CA	LIST ENTRY NUMBER:	1020875
CONDITION:	Extensive significant problems	TREND:	Declining
PRINCIPAL VULNERABILITY:	Collapse	NEW ENTRY?:	No
OWNER TYPE:	Private, multiple owners	CONTACT:	Caroline Vulliamy 01579 371260

PRIORITY CATEGORIES

- A** Immediate risk of further rapid deterioration or loss of fabric; no solution agreed
B Immediate risk of further rapid deterioration or loss of fabric; solution agreed but not yet implemented.
C Slow decay; no solution agreed.


- D** Slow decay; solution agreed but not yet implemented.
E Under repair or in fair to good repair, but no user identified; or under threat of vacancy with no obvious new user (applicable only to buildings capable of beneficial use).

- F** Repair scheme in progress and (where applicable) end use or user identified; functionally redundant buildings with new use agreed but not yet implemented.

NOTE
 Last year's priority category is shown in brackets, otherwise 'New entry' is noted.

ABBREVIATIONS

CA	Conservation Area
LB	Listed Building
LPA	Local Planning Authority
NP	National Park
RPG	Registered Park and Garden
SM	Scheduled Monument
UA	Unitary Authority
WHS	World Heritage Site

SITE NAME:	Prehistoric field system and settlements on Kerswell Down and Whilborough Common, Kingskerswell			
DESIGNATION:	Scheduled Monument	LIST ENTRY NUMBER:	1021377	
CONDITION:	Extensive significant problems	TREND:	Declining	
PRINCIPAL VULNERABILITY:	Scrub/tree growth	NEW ENTRY?:	No	
OWNER TYPE:	Mixed, multiple owners	CONTACT:	Caroline Vulliamy 01579 371260	
<hr/>				
SITE NAME:	Oxton House, Kenton			
DESIGNATION:	Registered Park and Garden grade II, 7 LBs	In the mid C19 the picturesque grounds comprised lawns, parterres, shrubberies, parkland and a lake. In the C20, the property was occupied by a school before being divided into apartments. The pleasure grounds are neglected and much of the park is ploughed, with considerable loss of parkland planting.		
CONDITION:	Generally satisfactory but with significant localised problems			
VULNERABILITY:	Medium			
TREND:	Declining			
NEW ENTRY?:	No			
OWNER TYPE:	Private, multiple owners			
LIST ENTRY NUMBER:	1001269			Contact: Kim Auston 0117 975 0696
<hr/>				
SITE NAME:	Mamhead Park, Mamhead / Kenton			
DESIGNATION:	Registered Park and Garden grade II*, 17 LBs	Mamhead contains the remnants of a 'Capability' Brown park overlooking the Exe estuary. There has been extensive loss of parkland trees, inappropriate land management and subdivision with new boundaries. Historic mixed plantations now largely converted to conifer. Main house on the market (April 2014).		
CONDITION:	Generally unsatisfactory with major localised problems			
VULNERABILITY:	High			
TREND:	Stable			
NEW ENTRY?:	No			
OWNER TYPE:	Private, multiple owners			
LIST ENTRY NUMBER:	1000555			Contact: Kim Auston 0117 975 0696
<hr/>				
	SITE NAME:	Stover Park, Teigngrace		
	DESIGNATION:	Registered Park and Garden grade II, 7 LBs	Formerly a seat of the dukes of Somerset. Late C18 gardens, pleasure grounds and park. Now in divided ownership. Large area of the park now run by the County Council as a country park, another part is an actively worked quarry and the remainder is in use by a school. Setting also under threat with pressure for hotel, retail, residential and industrial development associated with A38 trunk road. English Heritage and Natural England are exploring opportunities through Environmental Stewardship for more informed management of the park, based on a parkland plan delivered in 2014.	
	CONDITION:	Generally unsatisfactory with major localised problems		
	VULNERABILITY:	High		
	TREND:	Stable		
	NEW ENTRY?:	No		
	OWNER TYPE:	Mixed, multiple owners		
LIST ENTRY NUMBER:	1001268	Contact: Kim Auston 0117 975 0696		
<hr/>				
SITE NAME:	Bovey Tracey, Pottery Road, Bovey Tracey			
DESIGNATION:	Conservation Area, SM	NEW ENTRY?:	No	
CONDITION:	Very bad	TREND:	No significant change	
VULNERABILITY:	Low	CONTACT:	Maureen Pearce (LPA) 01626 215705	
<hr/>				
SITE NAME:	Chudleigh			
DESIGNATION:	Conservation Area, 37 LBs	NEW ENTRY?:	No	
CONDITION:	Very bad	TREND:	No significant change	
VULNERABILITY:	Low	CONTACT:	Maureen Pearce (LPA) 01626 215705	

© English Heritage

PRIORITY CATEGORIES

- A** Immediate risk of further rapid deterioration or loss of fabric; no solution agreed
- B** Immediate risk of further rapid deterioration or loss of fabric; solution agreed but not yet implemented.
- C** Slow decay; no solution agreed.
- D** Slow decay; solution agreed but not yet implemented.
- E** Under repair or in fair to good repair, but no user identified; or under threat of vacancy with no obvious new user (applicable only to buildings capable of beneficial use).
- F** Repair scheme in progress and (where applicable) end use or user identified; functionally redundant buildings with new use agreed but not yet implemented.

NOTE
Last year's priority category is shown in brackets, otherwise 'New entry' is noted.

ABBREVIATIONS

CA	Conservation Area
LB	Listed Building
LPA	Local Planning Authority
NP	National Park
RPG	Registered Park and Garden
SM	Scheduled Monument
UA	Unitary Authority
WHS	World Heritage Site

TORRIDGE



© English Heritage

SITE NAME:	Richmond Dock, Appledore
DESIGNATION:	Listed Building grade II*
CONDITION:	Fair
OCCUPANCY:	Occupied/in use
PRIORITY CATEGORY:	C (C)
OWNER TYPE:	Commercial company
LIST ENTRY NUMBER:	1140140

Dry dock, 1856. It is said to be the largest dry dock in the Bristol Channel at the time it was built. Now re-occupied and in use. As of 2014, the condition of the gates remains critical.

Contact: Jenny Chesher 0117 975 0686



© English Heritage

SITE NAME:	Winsford Hospital, Halwill Junction, Halwill
DESIGNATION:	Listed Building grade II*
CONDITION:	Fair
OCCUPANCY:	Part occupied/part in use
PRIORITY CATEGORY:	C (C)
OWNER TYPE:	Charity (heritage)
LIST ENTRY NUMBER:	1105657

Winsford centre built as a cottage hospital in 1899, designed by Charles Voysey and founded by a local landowner. The NHS closed the hospital in 1998 when it was bought by the Winsford Trust. Since then, it has been run as a day centre and community resource. English Heritage grant aid led to the production of a Conservation Management Plan, options appraisal and a costed condition survey in 2012.

Contact: Chris Miners 0117 975 0700



© English Heritage

SITE NAME:	Church of St Peter ad Vincula, Ashwater
DESIGNATION:	Listed Place of Worship grade I
CONDITION:	Poor
PRIORITY CATEGORY:	D (New entry)
OWNER TYPE:	Religious organisation
LIST ENTRY NUMBER:	1164568

Large parish church parts C14, C15 and substantial restoration of the 1880s. Problems with damp: tower, stair turret and nave. Tower needs some repointing. Some minor problems with the roof coverings: broken ridge tiles, tingles and slipped slates. Rainwater goods all need overhauling and enlarging. It is hoped that the parish will apply for a repair grant from the Heritage Lottery Fund in the near future.

Contact: Meriel O'Dowd 0117 975 0673



© English Heritage

SITE NAME:	Church of All Saints, Bradford
DESIGNATION:	Listed Place of Worship grade II*
CONDITION:	Poor
PRIORITY CATEGORY:	C (New entry)
OWNER TYPE:	Religious organisation
LIST ENTRY NUMBER:	1105088

Parish church with Norman origins, C14 chancel, C15 north aisle and porch, restored from a ruinous state in 1869 and 1875-89. The tower suffers from water ingress and damp and the bellropes drip with water. The rest of the church is damp. The gutters and downpipes need overhauling.

Contact: Meriel O'Dowd 0117 975 0673



© English Heritage

SITE NAME:	Church of St Mary, High Bickington
DESIGNATION:	Listed Place of Worship grade I
CONDITION:	Poor
PRIORITY CATEGORY:	F (B)
OWNER TYPE:	Religious organisation
LIST ENTRY NUMBER:	1326598

A church of Norman origins, but with later alterations. The tower is in a very bad condition, suffering from water ingress and falling masonry. A Repair Grant for Places of Worship was offered in late 2012 and the repair phase will be starting in autumn 2014.

Contact: Meriel O'Dowd 0117 975 0673

PRIORITY CATEGORIES

- A** Immediate risk of further rapid deterioration or loss of fabric: no solution agreed
- B** Immediate risk of further rapid deterioration or loss of fabric: solution agreed but not yet implemented.
- C** Slow decay; no solution agreed.
- D** Slow decay; solution agreed but not yet implemented.
- E** Under repair or in fair to good repair, but no user identified; or under threat of vacancy with no obvious new user (applicable only to buildings capable of beneficial use).
- F** Repair scheme in progress and (where applicable) end use or user identified; functionally redundant buildings with new use agreed but not yet implemented.

NOTE
Last year's priority category is shown in brackets, otherwise 'New entry' is noted.

ABBREVIATIONS

CA	Conservation Area
LB	Listed Building
LPA	Local Planning Authority
NP	National Park
RPG	Registered Park and Garden
SM	Scheduled Monument
UA	Unitary Authority
WHS	World Heritage Site



SITE NAME:	Church of St Helena, Lundy
DESIGNATION:	Listed Place of Worship grade II
CONDITION:	Very bad
PRIORITY CATEGORY:	B (New entry)
OWNER TYPE:	Religious organisation
LIST ENTRY NUMBER:	I 104955

Small Anglican parish church in a very exposed position on the top of the cliffs on Lundy Island. South tower, south porch nave and lower east chancel. Granite ashlar walls and sized slates. Slate roofs are poor, the walls are damp and support vegetation growth and need repointing. Floors damaged by salt expansion. Some of the rainwater goods have been blown off. As of 2014 the parish is seeking Heritage Lottery Fund grant aid to repair the church.

Contact: Chris Miners 0117 975 0700

© English Heritage



SITE NAME:	Church of Holy Trinity, Milton Damerel
DESIGNATION:	Listed Place of Worship grade II*
CONDITION:	Poor
PRIORITY CATEGORY:	C (New entry)
OWNER TYPE:	Religious organisation
LIST ENTRY NUMBER:	I 162778

Parish church. Late C13 origins with C14 fabric, re-modelled in C16 restored c1900-1910. Stone rubble walls. Gable-ended slate roof. Tower destroyed by lightning in 1879 and for 20 years the church was in ruins but was re-opened in 1904, the tower partly re-erected in 1892 and rebuilt in 1910-11. The church is generally well maintained but it now needs a significant project to secure loose stones on top of the tower and tackle the damp problems. The roofs will need recovering in the medium term. Parish is hoping to apply for a Heritage Lottery Fund grant in the future.

Contact: Meriel O'Dowd 0117 975 0673

© English Heritage



SITE NAME:	Church of St Margaret, Northam
DESIGNATION:	Listed Place of Worship grade I
CONDITION:	Poor
PRIORITY CATEGORY:	C (New entry)
OWNER TYPE:	Religious organisation
LIST ENTRY NUMBER:	I 169270

Large parish church mainly C15 although lower part of tower older. Thoroughly restored between 1849 and 1865. The roofs are nearing the end of their life and the ceilings are plastered to the underside of roofing battens which will mean significant extra work and expense for the parish.

Contact: Meriel O'Dowd 0117 975 0673

© English Heritage



SITE NAME:	Church of St Pancras, Village Centre, Pancrasweek
DESIGNATION:	Listed Place of Worship grade II*
CONDITION:	Poor
PRIORITY CATEGORY:	C (New entry)
OWNER TYPE:	Religious organisation
LIST ENTRY NUMBER:	I 164477

Parish church. Chancel C13 in part, church rebuilt and enlarged C15, restored 1894-8 and 1927. Squared and coursed local stone, granite dressings, slate roofs. There are issues with the tower masonry with cracking and bulging and the appointed architect has advised that the bells are not rung to prevent further movement. There are also holes in the roof and fallen slates in the churchyard. The rainwater goods need overhauling.

Contact: Meriel O'Dowd 0117 975 0673

© English Heritage



SITE NAME:	Church of St Petrock, Petrockstow
DESIGNATION:	Listed Place of Worship grade II*
CONDITION:	Poor
PRIORITY CATEGORY:	C (New entry)
OWNER TYPE:	Religious organisation
LIST ENTRY NUMBER:	I 333084

Parish church. C14 aisle and C15 tower, the rest rebuilt in 1878-80. There are some problems with the roof surfaces, especially edges, verges and eaves, parapets and flashings. The rainwater goods and drainage need repair and overhauling. This has led to water ingress and salt damage to the interior.

Contact: Meriel O'Dowd 0117 975 0673

© English Heritage

PRIORITY CATEGORIES

- A** Immediate risk of further rapid deterioration or loss of fabric: no solution agreed
- B** Immediate risk of further rapid deterioration or loss of fabric; solution agreed but not yet implemented.
- C** Slow decay; no solution agreed.
- D** Slow decay; solution agreed but not yet implemented.
- E** Under repair or in fair to good repair, but no user identified; or under threat of vacancy with no obvious new user (applicable only to buildings capable of beneficial use).
- F** Repair scheme in progress and (where applicable) end use or user identified; functionally redundant buildings with new use agreed but not yet implemented.

NOTE
Last year's priority category is shown in brackets, otherwise 'New entry' is noted.

ABBREVIATIONS

CA	Conservation Area
LB	Listed Building
LPA	Local Planning Authority
NP	National Park
RPG	Registered Park and Garden
SM	Scheduled Monument
UA	Unitary Authority
WHS	World Heritage Site



SITE NAME:	Church of St Michael, Shebbear
DESIGNATION:	Listed Place of Worship grade II*
CONDITION:	Poor
PRIORITY CATEGORY:	C (New entry)
OWNER TYPE:	Religious organisation
LIST ENTRY NUMBER:	I309558

Typical rural Devon church. Most significant feature is mid-C12 south doorway. Plain nave and south aisle; simple rendered tower. Damp interior with carpet hiding salt damage to floor, external ground gutter needs vegetation removing and poor vestry valley gutter arrangement. Last Quinquennial Inspection 2005. Currently no appointed inspecting architect or surveyor (2014).

Contact: Meriel O'Dowd 0117 975 0673

© English Heritage



SITE NAME:	Church of the Holy Cross, Tetcott
DESIGNATION:	Listed Place of Worship grade I
CONDITION:	Poor
PRIORITY CATEGORY:	C (New entry)
OWNER TYPE:	Religious organisation
LIST ENTRY NUMBER:	I252173

Parish church. Fabric of nave and chancel C13, south transept C13 or C14, tower C15, vestry probably C19. Stone rubble with granite dressings, the tower ashlar masonry with granite quoins and lacing, slate roofs. Interesting fittings including several good C18 wall monuments. The church forms part of an important group including Tetcott Manor and associated buildings. The north wall is still moving even after works to stop the roof spreading. Tower masonry needs repointing and the roof recovering to prevent water ingress to the belfry and ringing chamber.

Contact: Meriel O'Dowd 0117 975 0673

© English Heritage

SITE NAME:	Iron Age enclosure and Roman marching camp, Alverdiscott	
DESIGNATION:	Scheduled Monument	LIST ENTRY NUMBER: I004558
CONDITION:	Extensive significant problems	TREND: Declining
PRINCIPAL VULNERABILITY:	Other	NEW ENTRY?: No
OWNER TYPE:	Private, multiple owners	CONTACT: Caroline Vulliamy 01579 371260

SITE NAME:	Bowl barrow 250 metres north east of Oak Cottage, forming part of a round barrow cemetery, Ashwater	
DESIGNATION:	Scheduled Monument	LIST ENTRY NUMBER: I020079
CONDITION:	Extensive significant problems	TREND: Declining
PRINCIPAL VULNERABILITY:	Arable ploughing	NEW ENTRY?: No
OWNER TYPE:	Private	CONTACT: Caroline Vulliamy 01579 371260

SITE NAME:	Bowl barrow 540 metres south east of Sandymoor Cross, forming part of a round barrow cemetery, Ashwater	
DESIGNATION:	Scheduled Monument	LIST ENTRY NUMBER: I020080
CONDITION:	Extensive significant problems	TREND: Declining
PRINCIPAL VULNERABILITY:	Other	NEW ENTRY?: No
OWNER TYPE:	Private	CONTACT: Caroline Vulliamy 01579 371260

SITE NAME:	Bowl barrow 770 metres south east of Sandymoor Cross, forming part of a round barrow cemetery, Ashwater	
DESIGNATION:	Scheduled Monument	LIST ENTRY NUMBER: I020081
CONDITION:	Extensive significant problems	TREND: Declining
PRINCIPAL VULNERABILITY:	Other	NEW ENTRY?: No
OWNER TYPE:	Private	CONTACT: Caroline Vulliamy 01579 371260

SITE NAME:	Hillfort known as Castle Hill Settlement, 350 metres south of Woolleigh Bridge, Beaford	
DESIGNATION:	Scheduled Monument	LIST ENTRY NUMBER: I021417
CONDITION:	Unknown	TREND: Unknown
PRINCIPAL VULNERABILITY:	Other	NEW ENTRY?: No
OWNER TYPE:	Mixed, multiple owners	CONTACT: Caroline Vulliamy 01579 371260

PRIORITY CATEGORIES

- A** Immediate risk of further rapid deterioration or loss of fabric; no solution agreed
B Immediate risk of further rapid deterioration or loss of fabric; solution agreed but not yet implemented.
C Slow decay; no solution agreed.

- D** Slow decay; solution agreed but not yet implemented.
E Under repair or in fair to good repair, but no user identified; or under threat of vacancy with no obvious new user (applicable only to buildings capable of beneficial use).

- F** Repair scheme in progress and (where applicable) end use or user identified; functionally redundant buildings with new use agreed but not yet implemented.

NOTE
 Last year's priority category is shown in brackets, otherwise 'New entry' is noted.

ABBREVIATIONS

CA	Conservation Area
LB	Listed Building
LPA	Local Planning Authority
NP	National Park
RPG	Registered Park and Garden
SM	Scheduled Monument
UA	Unitary Authority
WHS	World Heritage Site

SITE NAME:	Hallsannery limekiln, Bideford		
DESIGNATION:	Scheduled Monument	LIST ENTRY NUMBER:	1004578
CONDITION:	Generally satisfactory but with significant localised problems	TREND:	Declining
PRINCIPAL VULNERABILITY:	Other	NEW ENTRY?:	No
OWNER TYPE:	Private	CONTACT:	Caroline Vulliamy 01579 371260

SITE NAME:	Bowl barrow 420 metres north west of Dural Cross, Bradworthy		
DESIGNATION:	Scheduled Monument	LIST ENTRY NUMBER:	1016643
CONDITION:	Extensive significant problems	TREND:	Declining
PRINCIPAL VULNERABILITY:	Other	NEW ENTRY?:	No
OWNER TYPE:	Private	CONTACT:	Caroline Vulliamy 01579 371260

SITE NAME:	Bowl barrow 280 metres south west of Upcott Cross, Broadwoodwidge		
DESIGNATION:	Scheduled Monument	LIST ENTRY NUMBER:	1019546
CONDITION:	Generally unsatisfactory with major localised problems	TREND:	Declining
PRINCIPAL VULNERABILITY:	Other	NEW ENTRY?:	No
OWNER TYPE:	Private	CONTACT:	Caroline Vulliamy 01579 371260

SITE NAME:	Thorn Barrow 520 metres south east of Coop, in Highermoor Plantations, Broadwoodwidge		
DESIGNATION:	Scheduled Monument	LIST ENTRY NUMBER:	1017144
CONDITION:	Generally satisfactory but with significant localised problems	TREND:	Declining
PRINCIPAL VULNERABILITY:	Animal burrowing - extensive	NEW ENTRY?:	No
OWNER TYPE:	Government or agency	CONTACT:	Caroline Vulliamy 01579 371260

SITE NAME:	Bowl barrow 130 metres north of Wrangworthy Cross, forming part of a round barrow cemetery, Buckland Brewer		
DESIGNATION:	Scheduled Monument	LIST ENTRY NUMBER:	1018527
CONDITION:	Extensive significant problems	TREND:	Declining
PRINCIPAL VULNERABILITY:	Other	NEW ENTRY?:	No
OWNER TYPE:	Private	CONTACT:	Caroline Vulliamy 01579 371260

SITE NAME:	Three bowl barrows 250 metres west of Bower, Bulkworthy		
DESIGNATION:	Scheduled Monument	LIST ENTRY NUMBER:	1020340
CONDITION:	Extensive significant problems	TREND:	Declining
PRINCIPAL VULNERABILITY:	Arable ploughing	NEW ENTRY?:	No
OWNER TYPE:	Private	CONTACT:	Caroline Vulliamy 01579 371260

SITE NAME:	Two bowl barrows 690 metres and 760 metres south west of Leworthy, Clawton		
DESIGNATION:	Scheduled Monument	LIST ENTRY NUMBER:	1017974
CONDITION:	Generally unsatisfactory with major localised problems	TREND:	Declining
PRINCIPAL VULNERABILITY:	Scrub/tree growth	NEW ENTRY?:	No
OWNER TYPE:	Private	CONTACT:	Caroline Vulliamy 01579 371260

PRIORITY CATEGORIES

- A** Immediate risk of further rapid deterioration or loss of fabric; no solution agreed
B Immediate risk of further rapid deterioration or loss of fabric; solution agreed but not yet implemented.
C Slow decay; no solution agreed.

- D** Slow decay; solution agreed but not yet implemented.
E Under repair or in fair to good repair, but no user identified; or under threat of vacancy with no obvious new user (applicable only to buildings capable of beneficial use).

- F** Repair scheme in progress and (where applicable) end use or user identified; functionally redundant buildings with new use agreed but not yet implemented.

NOTE
 Last year's priority category is shown in brackets, otherwise 'New entry' is noted.

ABBREVIATIONS

CA	Conservation Area
LB	Listed Building
LPA	Local Planning Authority
NP	National Park
RPG	Registered Park and Garden
SM	Scheduled Monument
UA	Unitary Authority
WHS	World Heritage Site

SITE NAME:	Clovelly Dykes hillfort, Clovelly		
DESIGNATION:	Scheduled Monument	LIST ENTRY NUMBER:	1018522
CONDITION:	Generally unsatisfactory with major localised problems	TREND:	Declining
PRINCIPAL VULNERABILITY:	Scrub/tree growth	NEW ENTRY?:	No
OWNER TYPE:	Mixed, multiple owners	CONTACT:	Caroline Vulliamy 01579 371260
SITE NAME:	Four bowl barrows 110 metres and 360 metres west of Wrangworthy Cross forming part of a round barrow cemetery, East Putford		
DESIGNATION:	Scheduled Monument	LIST ENTRY NUMBER:	1018526
CONDITION:	Generally unsatisfactory with major localised problems	TREND:	Declining
PRINCIPAL VULNERABILITY:	Other	NEW ENTRY?:	No
OWNER TYPE:	Private, multiple owners	CONTACT:	Caroline Vulliamy 01579 371260
SITE NAME:	Three fishponds at Winslade, East Putford		
DESIGNATION:	Scheduled Monument	LIST ENTRY NUMBER:	1017979
CONDITION:	Generally satisfactory but with significant localised problems	TREND:	Declining
PRINCIPAL VULNERABILITY:	Animal burrowing - extensive	NEW ENTRY?:	No
OWNER TYPE:	Private	CONTACT:	Caroline Vulliamy 01579 371260
SITE NAME:	Two bowl barrows 600 metres and 750 metres west of Wrangworthy Cross forming part of a round barrow cemetery, East Putford		
DESIGNATION:	Scheduled Monument	LIST ENTRY NUMBER:	1018515
CONDITION:	Extensive significant problems	TREND:	Declining
PRINCIPAL VULNERABILITY:	Other	NEW ENTRY?:	No
OWNER TYPE:	Mixed, multiple owners	CONTACT:	Caroline Vulliamy 01579 371260
SITE NAME:	Two bowl barrows one immediately north and one 100 metres south of Commonmoor Cottage forming part of a round barrow cemetery, East Putford		
DESIGNATION:	Scheduled Monument	LIST ENTRY NUMBER:	1018516
CONDITION:	Extensive significant problems	TREND:	Declining
PRINCIPAL VULNERABILITY:	Other	NEW ENTRY?:	No
OWNER TYPE:	Private, multiple owners	CONTACT:	Caroline Vulliamy 01579 371260
SITE NAME:	Round barrow on south east of Darracott Moor, Great Torrington		
DESIGNATION:	Scheduled Monument	LIST ENTRY NUMBER:	1012444
CONDITION:	Generally satisfactory but with significant localised problems	TREND:	Declining
PRINCIPAL VULNERABILITY:	Vehicle damage/erosion - extensive	NEW ENTRY?:	No
OWNER TYPE:	Private	CONTACT:	Caroline Vulliamy 01579 371260
SITE NAME:	Hender Barrow, Halwill		
DESIGNATION:	Scheduled Monument	LIST ENTRY NUMBER:	1019727
CONDITION:	Generally unsatisfactory with major localised problems	TREND:	Declining
PRINCIPAL VULNERABILITY:	Scrub/tree growth	NEW ENTRY?:	No
OWNER TYPE:	Private	CONTACT:	Caroline Vulliamy 01579 371260

PRIORITY CATEGORIES

- A** Immediate risk of further rapid deterioration or loss of fabric; no solution agreed
B Immediate risk of further rapid deterioration or loss of fabric; solution agreed but not yet implemented.
C Slow decay; no solution agreed.

- D** Slow decay; solution agreed but not yet implemented.
E Under repair or in fair to good repair, but no user identified; or under threat of vacancy with no obvious new user (applicable only to buildings capable of beneficial use).

- F** Repair scheme in progress and (where applicable) end use or user identified; functionally redundant buildings with new use agreed but not yet implemented.

NOTE
 Last year's priority category is shown in brackets, otherwise 'New entry' is noted.

ABBREVIATIONS

CA	Conservation Area
LB	Listed Building
LPA	Local Planning Authority
NP	National Park
RPG	Registered Park and Garden
SM	Scheduled Monument
UA	Unitary Authority
WHS	World Heritage Site

SITE NAME:	Bowl barrow 520 metres west of Higher Welsford, Hartland		
DESIGNATION:	Scheduled Monument	LIST ENTRY NUMBER:	1017138
CONDITION:	Extensive significant problems	TREND:	Declining
PRINCIPAL VULNERABILITY:	Other	NEW ENTRY?:	No
OWNER TYPE:	Private	CONTACT:	Caroline Vulliamy 01579 371260
SITE NAME:	Bowl barrow on Ugworthy Moor 510 metres south of West Ugworthy House, Holsworthy Hamlets		
DESIGNATION:	Scheduled Monument	LIST ENTRY NUMBER:	1017977
CONDITION:	Extensive significant problems	TREND:	Declining
PRINCIPAL VULNERABILITY:	Other	NEW ENTRY?:	No
OWNER TYPE:	Private	CONTACT:	Caroline Vulliamy 01579 371260
SITE NAME:	Berry Castle hillfort in Huntshaw Wood, Huntshaw		
DESIGNATION:	Scheduled Monument	LIST ENTRY NUMBER:	1016225
CONDITION:	Generally satisfactory but with significant localised problems	TREND:	Declining
PRINCIPAL VULNERABILITY:	Forestry	NEW ENTRY?:	No
OWNER TYPE:	Commercial company	CONTACT:	Caroline Vulliamy 01579 371260
SITE NAME:	Bowl barrow 60 metres west of St James's Church, Luffincott		
DESIGNATION:	Scheduled Monument	LIST ENTRY NUMBER:	1020476
CONDITION:	Extensive significant problems	TREND:	Declining
PRINCIPAL VULNERABILITY:	Arable ploughing	NEW ENTRY?:	No
OWNER TYPE:	Private	CONTACT:	Caroline Vulliamy 01579 371260
SITE NAME:	Cairn 20 metres east of Tibbett's Lookout, Lundy		
DESIGNATION:	Scheduled Monument	LIST ENTRY NUMBER:	1016015
CONDITION:	Generally unsatisfactory with major localised problems	TREND:	Declining
PRINCIPAL VULNERABILITY:	Plant growth	NEW ENTRY?:	No
OWNER TYPE:	Mixed, multiple owners	CONTACT:	Nick Russell 0117 975 0671
SITE NAME:	Cairn 100 metres north of Halfway Wall, Lundy		
DESIGNATION:	Scheduled Monument	LIST ENTRY NUMBER:	1017918
CONDITION:	Generally satisfactory but with significant localised problems	TREND:	Declining
PRINCIPAL VULNERABILITY:	Bracken	NEW ENTRY?:	Yes
OWNER TYPE:	Mixed, multiple owners	CONTACT:	Caroline Vulliamy 01579 371260
SITE NAME:	Cairn 270 metres west of Tibbett's Lookout, Lundy		
DESIGNATION:	Scheduled Monument	LIST ENTRY NUMBER:	1016018
CONDITION:	Generally satisfactory but with significant localised problems	TREND:	Declining
PRINCIPAL VULNERABILITY:	Animal burrowing - moderate	NEW ENTRY?:	Yes
OWNER TYPE:	Mixed, multiple owners	CONTACT:	Caroline Vulliamy 01579 371260

PRIORITY CATEGORIES

- A** Immediate risk of further rapid deterioration or loss of fabric: no solution agreed
B Immediate risk of further rapid deterioration or loss of fabric; solution agreed but not yet implemented.
C Slow decay; no solution agreed.

- D** Slow decay; solution agreed but not yet implemented.
E Under repair or in fair to good repair, but no user identified; or under threat of vacancy with no obvious new user (applicable only to buildings capable of beneficial use).

- F** Repair scheme in progress and (where applicable) end use or user identified; functionally redundant buildings with new use agreed but not yet implemented.

NOTE
 Last year's priority category is shown in brackets, otherwise 'New entry' is noted.

ABBREVIATIONS

CA	Conservation Area
LB	Listed Building
LPA	Local Planning Authority
NP	National Park
RPG	Registered Park and Garden
SM	Scheduled Monument
UA	Unitary Authority
WHS	World Heritage Site

SITE NAME:	Cairn 300 metres south west of Tibbett's Lookout, Lundy		
DESIGNATION:	Scheduled Monument	LIST ENTRY NUMBER:	1016017
CONDITION:	Generally unsatisfactory with major localised problems	TREND:	Declining
PRINCIPAL VULNERABILITY:	Plant growth	NEW ENTRY?:	Yes
OWNER TYPE:	Mixed, multiple owners	CONTACT:	Nick Russell 0117 975 0671

SITE NAME:	Cairn 325 metres north west of Tibbett's Lookout, Lundy		
DESIGNATION:	Scheduled Monument	LIST ENTRY NUMBER:	1016019
CONDITION:	Generally satisfactory but with significant localised problems	TREND:	Declining
PRINCIPAL VULNERABILITY:	Animal burrowing - moderate	NEW ENTRY?:	Yes
OWNER TYPE:	Mixed, multiple owners	CONTACT:	Caroline Vulliamy 01579 371260

SITE NAME:	Cairn 530 metres west of Quarterwall Cottages, Lundy		
DESIGNATION:	Scheduled Monument	LIST ENTRY NUMBER:	1016012
CONDITION:	Unknown	TREND:	Unknown
PRINCIPAL VULNERABILITY:	Bracken	NEW ENTRY?:	Yes
OWNER TYPE:	Mixed, multiple owners	CONTACT:	Caroline Vulliamy 01579 371260

SITE NAME:	Chambered stone dwelling 560 metres south west of Tibbett's Lookout, Lundy		
DESIGNATION:	Scheduled Monument	LIST ENTRY NUMBER:	1016016
CONDITION:	Generally unsatisfactory with major localised problems	TREND:	Declining
PRINCIPAL VULNERABILITY:	Plant growth	NEW ENTRY?:	Yes
OWNER TYPE:	Mixed, multiple owners	CONTACT:	Nick Russell 0117 975 0671

SITE NAME:	Chambered tomb 165 metres north east of the Rocket Pole Pond, Lundy		
DESIGNATION:	Scheduled Monument	LIST ENTRY NUMBER:	1015931
CONDITION:	Generally satisfactory but with significant localised problems	TREND:	Declining
PRINCIPAL VULNERABILITY:	Animal burrowing - localised/limited	NEW ENTRY?:	Yes
OWNER TYPE:	Mixed, multiple owners	CONTACT:	Caroline Vulliamy 01579 371260

SITE NAME:	Chapel remains, cemetery and prehistoric settlement on Beacon Hill, Lundy		
DESIGNATION:	Scheduled Monument	LIST ENTRY NUMBER:	1016040
CONDITION:	Extensive significant problems	TREND:	Declining
PRINCIPAL VULNERABILITY:	Animal burrowing - extensive	NEW ENTRY?:	No
OWNER TYPE:	Mixed, multiple owners	CONTACT:	Nick Russell 0117 975 0671

SITE NAME:	Coastal defence platforms at the Mousehole and Trap, Lundy		
DESIGNATION:	Scheduled Monument	LIST ENTRY NUMBER:	1016031
CONDITION:	Unknown	TREND:	Unknown
PRINCIPAL VULNERABILITY:	Bracken	NEW ENTRY?:	Yes
OWNER TYPE:	Mixed, multiple owners	CONTACT:	Caroline Vulliamy 01579 371260

PRIORITY CATEGORIES

- A** Immediate risk of further rapid deterioration or loss of fabric; no solution agreed
- B** Immediate risk of further rapid deterioration or loss of fabric; solution agreed but not yet implemented.
- C** Slow decay; no solution agreed.
- D** Slow decay; solution agreed but not yet implemented.
- E** Under repair or in fair to good repair, but no user identified; or under threat of vacancy with no obvious new user (applicable only to buildings capable of beneficial use).
- F** Repair scheme in progress and (where applicable) end use or user identified; functionally redundant buildings with new use agreed but not yet implemented.

NOTE
Last year's priority category is shown in brackets, otherwise 'New entry' is noted.

ABBREVIATIONS

CA	Conservation Area
LB	Listed Building
LPA	Local Planning Authority
NP	National Park
RPG	Registered Park and Garden
SM	Scheduled Monument
UA	Unitary Authority
WHS	World Heritage Site

SITE NAME:	Fog battery at Battery Point, Lundy		
DESIGNATION:	Scheduled Monument, 4 LBs	LIST ENTRY NUMBER:	1016038
CONDITION:	Extensive significant problems	TREND:	Declining
PRINCIPAL VULNERABILITY:	Visitor erosion - moderate	NEW ENTRY?:	Yes
OWNER TYPE:	Mixed, multiple owners	CONTACT:	Caroline Vulliamy 01579 371260

SITE NAME:	Granite quarry on East Sidelands, Lundy		
DESIGNATION:	Scheduled Monument	LIST ENTRY NUMBER:	1016041
CONDITION:	Generally unsatisfactory with major localised problems	TREND:	Declining
PRINCIPAL VULNERABILITY:	Collapse	NEW ENTRY?:	No
OWNER TYPE:	Mixed, multiple owners	CONTACT:	Nick Russell 0117 975 0671

SITE NAME:	Gun battery at Brazen Ward, Lundy		
DESIGNATION:	Scheduled Monument	LIST ENTRY NUMBER:	1016030
CONDITION:	Generally unsatisfactory with major localised problems	TREND:	Declining
PRINCIPAL VULNERABILITY:	Coastal erosion	NEW ENTRY?:	Yes
OWNER TYPE:	Mixed, multiple owners	CONTACT:	Caroline Vulliamy 01579 371260

SITE NAME:	Hut circle and small enclosure 270 metres north west of The Old Lighthouse, Lundy		
DESIGNATION:	Scheduled Monument	LIST ENTRY NUMBER:	1016014
CONDITION:	Extensive significant problems	TREND:	Declining
PRINCIPAL VULNERABILITY:	Plant growth	NEW ENTRY?:	No
OWNER TYPE:	Mixed, multiple owners	CONTACT:	Nick Russell 0117 975 0671

SITE NAME:	Long house and enclosure 160 metres north of Widow's Tenement, Lundy		
DESIGNATION:	Scheduled Monument	LIST ENTRY NUMBER:	1018547
CONDITION:	Extensive significant problems	TREND:	Declining
PRINCIPAL VULNERABILITY:	Plant growth	NEW ENTRY?:	No
OWNER TYPE:	Mixed, multiple owners	CONTACT:	Nick Russell 0117 975 0671

SITE NAME:	Medieval settlement immediately south of Halfway Wall, Lundy		
DESIGNATION:	Scheduled Monument	LIST ENTRY NUMBER:	1017647
CONDITION:	Generally satisfactory but with significant localised problems	TREND:	Declining
PRINCIPAL VULNERABILITY:	Plant growth	NEW ENTRY?:	Yes
OWNER TYPE:	Mixed, multiple owners	CONTACT:	Caroline Vulliamy 01579 371260

SITE NAME:	Ruined cottages and well 190 metres north west of Quarterwall Cottages, Lundy		
DESIGNATION:	Scheduled Monument	LIST ENTRY NUMBER:	1016027
CONDITION:	Generally unsatisfactory with major localised problems	TREND:	Declining
PRINCIPAL VULNERABILITY:	Plant growth	NEW ENTRY?:	No
OWNER TYPE:	Mixed, multiple owners	CONTACT:	Nick Russell 0117 975 0671

PRIORITY CATEGORIES

- A** Immediate risk of further rapid deterioration or loss of fabric; no solution agreed
B Immediate risk of further rapid deterioration or loss of fabric; solution agreed but not yet implemented.
C Slow decay; no solution agreed.

- D** Slow decay; solution agreed but not yet implemented.
E Under repair or in fair to good repair, but no user identified; or under threat of vacancy with no obvious new user (applicable only to buildings capable of beneficial use).

- F** Repair scheme in progress and (where applicable) end use or user identified; functionally redundant buildings with new use agreed but not yet implemented.

NOTE
 Last year's priority category is shown in brackets, otherwise 'New entry' is noted.

ABBREVIATIONS

CA	Conservation Area
LB	Listed Building
LPA	Local Planning Authority
NP	National Park
RPG	Registered Park and Garden
SM	Scheduled Monument
UA	Unitary Authority
WHS	World Heritage Site

SITE NAME:	Standing stone 100 metres north east of The Old Lighthouse, Lundy		
DESIGNATION:	Scheduled Monument	LIST ENTRY NUMBER:	1015928
CONDITION:	Generally satisfactory but with minor localised problems	TREND:	Stable
PRINCIPAL VULNERABILITY:	Stock erosion - localised/limited	NEW ENTRY?:	No
OWNER TYPE:	Charity (heritage)	CONTACT:	Nick Russell 0117 975 0671
SITE NAME:	The Widow's Tenement medieval settlement and prehistoric settlement sites, Lundy		
DESIGNATION:	Scheduled Monument	LIST ENTRY NUMBER:	1017646
CONDITION:	Generally satisfactory but with significant localised problems	TREND:	Stable
PRINCIPAL VULNERABILITY:	Plant growth	NEW ENTRY?:	No
OWNER TYPE:	Mixed, multiple owners	CONTACT:	Nick Russell 0117 975 0671
SITE NAME:	Moated site at Grange Farm, Merton		
DESIGNATION:	Scheduled Monument	LIST ENTRY NUMBER:	1017867
CONDITION:	Extensive significant problems	TREND:	Declining
PRINCIPAL VULNERABILITY:	Other	NEW ENTRY?:	No
OWNER TYPE:	Commercial company	CONTACT:	Caroline Vulliamy 01579 371260
SITE NAME:	Cross ridge dyke on Godborough Castle earthwork north west of Turner's Wood, Northam		
DESIGNATION:	Scheduled Monument	LIST ENTRY NUMBER:	1002640
CONDITION:	Unknown	TREND:	Stable
PRINCIPAL VULNERABILITY:	Scrub/tree growth	NEW ENTRY?:	No
OWNER TYPE:	Mixed, multiple owners	CONTACT:	Caroline Vulliamy 01579 371260
SITE NAME:	Bowl barrow 685 metres NNE of Moorfield, Shebbear / Peters Marland		
DESIGNATION:	Scheduled Monument	LIST ENTRY NUMBER:	1017963
CONDITION:	Extensive significant problems	TREND:	Declining
PRINCIPAL VULNERABILITY:	Other	NEW ENTRY?:	No
OWNER TYPE:	Private	CONTACT:	Caroline Vulliamy 01579 371260
SITE NAME:	Beacon on Belland Moor 770 metres north east of Belland, Tetcott		
DESIGNATION:	Scheduled Monument	LIST ENTRY NUMBER:	1020609
CONDITION:	Generally unsatisfactory with major localised problems	TREND:	Declining
PRINCIPAL VULNERABILITY:	Arable ploughing	NEW ENTRY?:	No
OWNER TYPE:	Private	CONTACT:	Caroline Vulliamy 01579 371260
SITE NAME:	Bideford		
DESIGNATION:	Conservation Area	NEW ENTRY?:	No
CONDITION:	Very bad	TREND:	No significant change
VULNERABILITY:	Medium	CONTACT:	Sarah Chappell (LPA) 01237 428742
SITE NAME:	Northam		
DESIGNATION:	Conservation Area	NEW ENTRY?:	No
CONDITION:	Poor	TREND:	Deteriorating
VULNERABILITY:	Medium	CONTACT:	Sarah Chappell (LPA) 01237 428742

PRIORITY CATEGORIES

- A** Immediate risk of further rapid deterioration or loss of fabric: no solution agreed
B Immediate risk of further rapid deterioration or loss of fabric; solution agreed but not yet implemented.
C Slow decay; no solution agreed.

- D** Slow decay; solution agreed but not yet implemented.
E Under repair or in fair to good repair, but no user identified; or under threat of vacancy with no obvious new user (applicable only to buildings capable of beneficial use).

- F** Repair scheme in progress and (where applicable) end use or user identified; functionally redundant buildings with new use agreed but not yet implemented.

NOTE
 Last year's priority category is shown in brackets, otherwise 'New entry' is noted.

ABBREVIATIONS

CA	Conservation Area
LB	Listed Building
LPA	Local Planning Authority
NP	National Park
RPG	Registered Park and Garden
SM	Scheduled Monument
UA	Unitary Authority
WHS	World Heritage Site

WEST DEVON



© English Heritage

SITE NAME:	Gawton Mine complex, Gulworthy / Bere Ferrers
DESIGNATION:	Scheduled Monument, WHS
CONDITION:	Very bad
OCCUPANCY:	N/A
PRIORITY CATEGORY:	A (A)
OWNER TYPE:	Private
LIST ENTRY NUMBER:	1002667

Former copper and arsenic mine and processing complex comprising a full range of buildings from cooperage to engine houses. Despite recent extensive clearance and emergency support works the structures remain at risk.

Contact: Nick Russell 0117 975 0671



© English Heritage

SITE NAME:	Kelly House, Kelly
DESIGNATION:	Listed Building grade I
CONDITION:	Poor
OCCUPANCY:	Part occupied/part in use
PRIORITY CATEGORY:	C (C)
OWNER TYPE:	Private
LIST ENTRY NUMBER:	1318194

C18 house. Serious maintenance issues. Roof in need of renewal, rear medieval wing partly propped. Main house weathertight and maintenance gradually being addressed.

Contact: Meriel O'Dowd 0117 975 0673



© English Heritage

SITE NAME:	Stable block north of Kelly House, Kelly
DESIGNATION:	Listed Building grade II*
CONDITION:	Very bad
OCCUPANCY:	Part occupied/part in use
PRIORITY CATEGORY:	A (A)
OWNER TYPE:	Private
LIST ENTRY NUMBER:	1104813

Stables, 1740. Partly used, part collapsed.

Contact: Meriel O'Dowd 0117 975 0673



© South Hams District Council

SITE NAME:	Lower Sessland Farm including cob walls adjoining to north west and south west, Sessland Lane, South Tawton
DESIGNATION:	Listed Building grade II*
CONDITION:	Very bad
OCCUPANCY:	Part occupied/part in use
PRIORITY CATEGORY:	C (A)
OWNER TYPE:	Private
LIST ENTRY NUMBER:	1170877

Late medieval thatched farmhouse with later additions including C17 hall bay and parlour wing. Further C17 addition to north west has been used as a separate cottage and since 2012 has been vacant and in very poor condition with severe water penetration and decay of thatch and roof timbers. Temporary protection was erected in 2006 following an Urgent Works Notice.

Contact: Meriel O'Dowd 0117 975 0673



© West Devon Borough Council

SITE NAME:	Guildhall and police station, Abbey Place, Guildhall Square, Tavistock
DESIGNATION:	Listed Building grade II*, SM, CA, WHS
CONDITION:	Poor
OCCUPANCY:	Vacant/not in use
PRIORITY CATEGORY:	D (B)
OWNER TYPE:	Charity (heritage)
LIST ENTRY NUMBER:	1309358

Completed 1848, incorporating medieval fabric in part. Court use ended 1997 and police station now relocated. The first known example of a combined police station and Magistrates' court. Roof is in very poor condition and fabric in general urgently needs attention. Devon Historic Trust is marketing a conversion scheme to raise funds for repairs.

Contact: Meriel O'Dowd 0117 975 0673

PRIORITY CATEGORIES

- A** Immediate risk of further rapid deterioration or loss of fabric: no solution agreed
B Immediate risk of further rapid deterioration or loss of fabric: solution agreed but not yet implemented.
C Slow decay; no solution agreed.

- D** Slow decay; solution agreed but not yet implemented.
E Under repair or in fair to good repair, but no user identified; or under threat of vacancy with no obvious new user (applicable only to buildings capable of beneficial use).

- F** Repair scheme in progress and (where applicable) end use or user identified; functionally redundant buildings with new use agreed but not yet implemented.

NOTE
 Last year's priority category is shown in brackets, otherwise 'New entry' is noted.

ABBREVIATIONS

CA	Conservation Area
LB	Listed Building
LPA	Local Planning Authority
NP	National Park
RPG	Registered Park and Garden
SM	Scheduled Monument
UA	Unitary Authority
WHS	World Heritage Site



© English Heritage

SITE NAME:	Church of St Albans, Beaworthy
DESIGNATION:	Listed Place of Worship grade II
CONDITION:	Poor
PRIORITY CATEGORY:	C (New entry)
OWNER TYPE:	Religious organisation
LIST ENTRY NUMBER:	1326286

Parish church. The main fabric dates from a rebuild of 1871 although the base of the tower is medieval. The parish has managed to repair the tower but now the roof needs attention. An overhaul of the rainwater goods needs to be included as part of these works. The parish is intending to apply for a grant from the Heritage Lottery Fund in the near future.

Contact: Meriel O'Dowd 0117 975 0673



© English Heritage

SITE NAME:	Church of St Mary, Bratton Clovelly
DESIGNATION:	Listed Place of Worship grade I, CA
CONDITION:	Poor
PRIORITY CATEGORY:	C (New entry)
OWNER TYPE:	Religious organisation
LIST ENTRY NUMBER:	1326312

Parish church. Mainly mid to late C14 although the chancel may be earlier, porch probably early C15; various repairs made in C19 and restored in 1891-2. Granite and slate rubble walls with granite dressings, tower is constructed of coursed dressed granite blocks of irregular sizes. Much medieval structure enhanced by the remarkable survival of a large amount of wall paintings. The church suffers from water ingress and there is some structural movement at the east end.

Contact: Meriel O'Dowd 0117 975 0673



© English Heritage

SITE NAME:	Church of Holy Cross, Highampton
DESIGNATION:	Listed Place of Worship grade II*
CONDITION:	Poor
PRIORITY CATEGORY:	C (New entry)
OWNER TYPE:	Religious organisation
LIST ENTRY NUMBER:	1165844

Parish church. C12 origins with circa late C15 tower and the rest of the church rebuilt in 1837. Restored in 1876. The church suffers from water ingress and damp possibly associated with its very exposed position. The tower walls are damp and the parish and appointed architect are investigating the causes. Active insect infestation to ceiling timber ribs. Some roof slates cracked and missing. North-west window buckled and missing glass. Parish hopes to apply to the Heritage Lottery Fund for a grant for work to the tower.

Contact: Meriel O'Dowd 0117 975 0673



© English Heritage

SITE NAME:	Church of St James, Jacobstowe
DESIGNATION:	Listed Place of Worship grade II*
CONDITION:	Poor
PRIORITY CATEGORY:	D (New entry)
OWNER TYPE:	Religious organisation
LIST ENTRY NUMBER:	1326489

Parish church. C12 origins but main fabric dates to C15, restored and extended in 1902-3. Stone rubble walls with granite ashlar to buttresses and upper stage of tower. The pew platforms have decayed due to inadequate ventilation and become dangerous. The westernmost two have collapsed. In 2014 the parish applied to the Heritage Lottery Fund for funds to re-seat the church.

Contact: Meriel O'Dowd 0117 975 0673



© English Heritage

SITE NAME:	Church of St Peter, Lamerton
DESIGNATION:	Listed Place of Worship grade II*, CA
CONDITION:	Poor
PRIORITY CATEGORY:	F (B)
OWNER TYPE:	Religious organisation
LIST ENTRY NUMBER:	1171163

Early C15 church, restored 1870s. Very soon after this the church suffered a major fire which destroyed almost everything except for the external walls and the tower. Rebuilding work was completed in 1880 following the C15 design including the barrel-vaulted roof. The main area of concern is the tower, which suffers from permanent dampness. The condition of the stonework at the top of the tower also gives cause for concern. A Repair Grant for Places of Worship was successfully applied for in 2011, and again in 2012. Repair works are underway in 2014.

Contact: Chris Miners 0117 975 0700

PRIORITY CATEGORIES

- A** Immediate risk of further rapid deterioration or loss of fabric; no solution agreed
- B** Immediate risk of further rapid deterioration or loss of fabric; solution agreed but not yet implemented.
- C** Slow decay; no solution agreed.
- D** Slow decay; solution agreed but not yet implemented.
- E** Under repair or in fair to good repair, but no user identified; or under threat of vacancy with no obvious new user (applicable only to buildings capable of beneficial use).
- F** Repair scheme in progress and (where applicable) end use or user identified; functionally redundant buildings with new use agreed but not yet implemented.

NOTE
Last year's priority category is shown in brackets, otherwise 'New entry' is noted.

ABBREVIATIONS

CA	Conservation Area
LB	Listed Building
LPA	Local Planning Authority
NP	National Park
RPG	Registered Park and Garden
SM	Scheduled Monument
UA	Unitary Authority
WHS	World Heritage Site

SITE NAME:	Iron Age defended settlement in Dunterue Wood, 570 metres south of Castle Head, Dunterton		
DESIGNATION:	Scheduled Monument, RPG grade I	LIST ENTRY NUMBER:	1020273
CONDITION:	Generally satisfactory but with significant localised problems	TREND:	Stable
PRINCIPAL VULNERABILITY:	Scrub/tree growth	NEW ENTRY?:	No
OWNER TYPE:	Commercial company	CONTACT:	Andy Crabb 01626 832093
SITE NAME:	Bowl barrow 375 metres north east of Higher Eworthy, Germansweek		
DESIGNATION:	Scheduled Monument	LIST ENTRY NUMBER:	1020084
CONDITION:	Generally satisfactory but with significant localised problems	TREND:	Declining
PRINCIPAL VULNERABILITY:	Arable ploughing	NEW ENTRY?:	No
OWNER TYPE:	Private	CONTACT:	Andy Crabb 01626 832093
SITE NAME:	Bowl barrow 620 metres north of Higher Eworthy, Germansweek		
DESIGNATION:	Scheduled Monument	LIST ENTRY NUMBER:	1017971
CONDITION:	Generally unsatisfactory with major localised problems	TREND:	Declining
PRINCIPAL VULNERABILITY:	Animal burrowing - extensive	NEW ENTRY?:	No
OWNER TYPE:	Private	CONTACT:	Andy Crabb 01626 832093
SITE NAME:	Morwellham Quay: transport infrastructure, part of the water control system and a manganese mill, Gulworthy		
DESIGNATION:	Scheduled Monument, 5 LBs, WHS	LIST ENTRY NUMBER:	1021461
CONDITION:	Generally satisfactory but with significant localised problems	TREND:	Stable
PRINCIPAL VULNERABILITY:	Development requiring planning permission	NEW ENTRY?:	No
OWNER TYPE:	Mixed, multiple owners	CONTACT:	Andy Crabb 01626 832093
SITE NAME:	Gawton arsenic mine and flue, Gulworthy / Bere Ferrers		
DESIGNATION:	Scheduled Monument, WHS	LIST ENTRY NUMBER:	1002667
CONDITION:	Extensive significant problems	TREND:	Declining
PRINCIPAL VULNERABILITY:	Vehicle damage/erosion - extensive	NEW ENTRY?:	No
OWNER TYPE:	Private, multiple owners	CONTACT:	Nick Russell 0117 975 0671
SITE NAME:	Round barrow cemetery and beacon at Heathfield, 650 metres west of Moorlands, Lamerton / Milton Abbot / Brentor		
DESIGNATION:	Scheduled Monument	LIST ENTRY NUMBER:	1020075
CONDITION:	Generally unsatisfactory with major localised problems	TREND:	Declining
PRINCIPAL VULNERABILITY:	Plant growth	NEW ENTRY?:	No
OWNER TYPE:	Private, multiple owners	CONTACT:	Andy Crabb 01626 832093
SITE NAME:	Roman forts, marching camps and associated monuments, North Tawton		
DESIGNATION:	Scheduled Monument	LIST ENTRY NUMBER:	1021151
CONDITION:	Generally satisfactory but with significant localised problems	TREND:	Declining
PRINCIPAL VULNERABILITY:	Arable ploughing	NEW ENTRY?:	No
OWNER TYPE:	Private, multiple owners	CONTACT:	Andy Crabb 01626 832093

PRIORITY CATEGORIES

- A** Immediate risk of further rapid deterioration or loss of fabric; no solution agreed
B Immediate risk of further rapid deterioration or loss of fabric; solution agreed but not yet implemented.
C Slow decay; no solution agreed.

- D** Slow decay; solution agreed but not yet implemented.
E Under repair or in fair to good repair, but no user identified; or under threat of vacancy with no obvious new user (applicable only to buildings capable of beneficial use).

- F** Repair scheme in progress and (where applicable) end use or user identified; functionally redundant buildings with new use agreed but not yet implemented.

NOTE
 Last year's priority category is shown in brackets, otherwise 'New entry' is noted.

ABBREVIATIONS

CA	Conservation Area
LB	Listed Building
LPA	Local Planning Authority
NP	National Park
RPG	Registered Park and Garden
SM	Scheduled Monument
UA	Unitary Authority
WHS	World Heritage Site

SITE NAME:	Guide post at Place Cross, Okehampton Hamlets		
DESIGNATION:	Scheduled Monument	LIST ENTRY NUMBER:	1020069
CONDITION:	Extensive significant problems	TREND:	Declining
PRINCIPAL VULNERABILITY:	Other	NEW ENTRY?:	No
OWNER TYPE:	Local authority	CONTACT:	Andy Crabb 01626 832093

DORSET**CHRISTCHURCH**

SITE NAME:	Bowl barrow on East Parley Common 610 metres south west of Fir Grove Farm, Hurn		
DESIGNATION:	Scheduled Monument	LIST ENTRY NUMBER:	1016092
CONDITION:	Extensive significant problems	TREND:	Declining
PRINCIPAL VULNERABILITY:	Animal burrowing - extensive	NEW ENTRY?:	No
OWNER TYPE:	Local authority	CONTACT:	Katy Hoskyn 0117 975 1311

SITE NAME:	Two bowl barrows at Gibbet Firs, 950 metres south west and 1080 metres south west of Palmers Ford Works, Hurn		
DESIGNATION:	Scheduled Monument	LIST ENTRY NUMBER:	1016091
CONDITION:	Generally unsatisfactory with major localised problems	TREND:	Declining
PRINCIPAL VULNERABILITY:	Arable clipping	NEW ENTRY?:	No
OWNER TYPE:	Private	CONTACT:	Katy Hoskyn 0117 975 1311

EAST DORSET

© English Heritage

SITE NAME:	Grotto 250 metres south west of St Giles House, Wimborne St. Giles	Grotto c1751-53, located 250 metres to the south east of the house, at the east end of a winding channel of water running westwards for 300 metres to the northern extremity of the lake (which lies 150 metres to the south of the house). One of several garden buildings situated in the C17 and C18 landscape. The Grotto is identified as a priority in the Parkland Plan produced as part of Higher Level Stewardship and stabilisation/repair works are ongoing as of May 2014.
DESIGNATION:	Listed Building grade II*, RPG grade II*	
CONDITION:	Very bad	
OCCUPANCY:	N/A	
PRIORITY CATEGORY:	E (C)	
OWNER TYPE:	Private	
LIST ENTRY NUMBER:	1120131	Contact: Kim Auston 0117 975 0696



© English Heritage

SITE NAME:	St Giles House, Wimborne St. Giles	Country house. C17, C18 and C19, situated in a C17 and C18 park. Owner's family have lived in the Dower House since the Second World War when the main house was requisitioned and subsequently used as a school. The south wing of the house has been repaired and the owner and his family are now living in it. Works to the roof, brickwork and windows completed May 2013. As of May 2014 works to the principal ground floor rooms are now complete. Work remains to be done to the upper floors and basement.
DESIGNATION:	Listed Building grade I, RPG grade II*	
CONDITION:	Fair	
OCCUPANCY:	Part occupied/part in use	
PRIORITY CATEGORY:	F (E)	
OWNER TYPE:	Private	
LIST ENTRY NUMBER:	1120129	Contact: Francis Kelly 0117 975 0725

PRIORITY CATEGORIES

- A** Immediate risk of further rapid deterioration or loss of fabric; no solution agreed
- B** Immediate risk of further rapid deterioration or loss of fabric; solution agreed but not yet implemented.
- C** Slow decay; no solution agreed.
- D** Slow decay; solution agreed but not yet implemented.
- E** Under repair or in fair to good repair, but no user identified; or under threat of vacancy with no obvious new user (applicable only to buildings capable of beneficial use).
- F** Repair scheme in progress and (where applicable) end use or user identified; functionally redundant buildings with new use agreed but not yet implemented.

NOTE
Last year's priority category is shown in brackets, otherwise 'New entry' is noted.

ABBREVIATIONS

CA	Conservation Area
LB	Listed Building
LPA	Local Planning Authority
NP	National Park
RPG	Registered Park and Garden
SM	Scheduled Monument
UA	Unitary Authority
WHS	World Heritage Site



© English Heritage

SITE NAME:	Remains of medieval buildings, Witchampton	On the southern side of the village of Witchampton lie the ruins of a substantial domestic medieval building. It was used as an agricultural building in C19 but subsequently fell into disrepair. Following a change of ownership, scrub/vegetation clearance work was undertaken (winter 2013-14) and a major conservation repair scheme is in preparation.
DESIGNATION:	Scheduled Monument and Listed Building grade II	
CONDITION:	Very bad	
OCCUPANCY:	N/A	
PRIORITY CATEGORY:	D (C)	
OWNER TYPE:	Private, multiple owners	
LIST ENTRY NUMBER:	1002720 and 1155113	Contact: Keith Miller 0117 975 0670

SITE NAME:	Length of deer park bank and ditch at Alderholt, Alderholt		
DESIGNATION:	Scheduled Monument	LIST ENTRY NUMBER:	1002394
CONDITION:	Generally unsatisfactory with major localised problems	TREND:	Declining
PRINCIPAL VULNERABILITY:	Animal burrowing - extensive	NEW ENTRY?:	No
OWNER TYPE:	Mixed, multiple owners	CONTACT:	Katy Hoskyn 0117 975 1311

SITE NAME:	Section of Roman road 150 metres south of Park Farm Cottages, Colehill		
DESIGNATION:	Scheduled Monument	LIST ENTRY NUMBER:	1018028
CONDITION:	Extensive significant problems	TREND:	Unknown
PRINCIPAL VULNERABILITY:	Arable ploughing	NEW ENTRY?:	No
OWNER TYPE:	Private	CONTACT:	Katy Hoskyn 0117 975 1311

SITE NAME:	Bell barrow 500 metres north east of Beacon Farm, Ferndown Town		
DESIGNATION:	Scheduled Monument	LIST ENTRY NUMBER:	1015995
CONDITION:	Generally unsatisfactory with major localised problems	TREND:	Declining
PRINCIPAL VULNERABILITY:	Animal burrowing - extensive	NEW ENTRY?:	No
OWNER TYPE:	Private	CONTACT:	Katy Hoskyn 0117 975 1311

SITE NAME:	Bell barrow known as Belle Vue Barrow and a bowl barrow 250 metres north east of Hillamsland, Ferndown Town		
DESIGNATION:	Scheduled Monument	LIST ENTRY NUMBER:	1015994
CONDITION:	Generally unsatisfactory with major localised problems	TREND:	Unknown
PRINCIPAL VULNERABILITY:	Scrub/tree growth	NEW ENTRY?:	No
OWNER TYPE:	Mixed, multiple owners	CONTACT:	Katy Hoskyn 0117 975 1311

SITE NAME:	Bowl barrow 250 metres west of Ferndown Upper School, Ferndown Town		
DESIGNATION:	Scheduled Monument	LIST ENTRY NUMBER:	1015791
CONDITION:	Generally unsatisfactory with major localised problems	TREND:	Declining
PRINCIPAL VULNERABILITY:	Deterioration - in need of management	NEW ENTRY?:	No
OWNER TYPE:	Utility	CONTACT:	Katy Hoskyn 0117 975 1311

SITE NAME:	Barrow near Burtts Harley, Gussage All Saints		
DESIGNATION:	Scheduled Monument, part in RPG grade II*	LIST ENTRY NUMBER:	1002787
CONDITION:	Extensive significant problems	TREND:	Declining
PRINCIPAL VULNERABILITY:	Arable ploughing	NEW ENTRY?:	No
OWNER TYPE:	Private	CONTACT:	Katy Hoskyn 0117 975 1311

PRIORITY CATEGORIES

- A** Immediate risk of further rapid deterioration or loss of fabric; no solution agreed
- B** Immediate risk of further rapid deterioration or loss of fabric; solution agreed but not yet implemented.
- C** Slow decay; no solution agreed.
- D** Slow decay; solution agreed but not yet implemented.
- E** Under repair or in fair to good repair, but no user identified; or under threat of vacancy with no obvious new user (applicable only to buildings capable of beneficial use).
- F** Repair scheme in progress and (where applicable) end use or user identified; functionally redundant buildings with new use agreed but not yet implemented.

NOTE
Last year's priority category is shown in brackets, otherwise 'New entry' is noted.

ABBREVIATIONS

CA	Conservation Area
LB	Listed Building
LPA	Local Planning Authority
NP	National Park
RPG	Registered Park and Garden
SM	Scheduled Monument
UA	Unitary Authority
WHS	World Heritage Site

SITE NAME:	Part of Ackling Dyke (Roman road), including Roman road on Oakley Down, Gussage All Saints / Gussage St. Michael / Pentridge / Wimborne St. Giles		
DESIGNATION:	Scheduled Monument, part in RPG grade II*	LIST ENTRY NUMBER:	1003309
CONDITION:	Extensive significant problems	TREND:	Declining
PRINCIPAL VULNERABILITY:	Arable ploughing	NEW ENTRY?:	No
OWNER TYPE:	Private, multiple owners	CONTACT:	Katy Hoskyn 0117 975 1311
SITE NAME:	Barrow on Parsonage Hill, Gussage St. Michael		
DESIGNATION:	Scheduled Monument	LIST ENTRY NUMBER:	1002783
CONDITION:	Extensive significant problems	TREND:	Declining
PRINCIPAL VULNERABILITY:	Arable ploughing	NEW ENTRY?:	No
OWNER TYPE:	Commercial company	CONTACT:	Katy Hoskyn 0117 975 1311
SITE NAME:	Long mound 1500 yards (1370 metres) east of Higher Farm, Gussage St. Michael		
DESIGNATION:	Scheduled Monument	LIST ENTRY NUMBER:	1002784
CONDITION:	Generally satisfactory but with significant localised problems	TREND:	Declining
PRINCIPAL VULNERABILITY:	Arable ploughing	NEW ENTRY?:	No
OWNER TYPE:	Commercial company	CONTACT:	Katy Hoskyn 0117 975 1311
SITE NAME:	Two barrows near Ackling Dyke, Gussage St. Michael		
DESIGNATION:	Scheduled Monument	LIST ENTRY NUMBER:	1002786
CONDITION:	Extensive significant problems	TREND:	Declining
PRINCIPAL VULNERABILITY:	Arable ploughing	NEW ENTRY?:	No
OWNER TYPE:	Private	CONTACT:	Katy Hoskyn 0117 975 1311
SITE NAME:	Two long barrows on Gussage Hill, Gussage St. Michael		
DESIGNATION:	Scheduled Monument	LIST ENTRY NUMBER:	1002707
CONDITION:	Generally satisfactory but with significant localised problems	TREND:	Declining
PRINCIPAL VULNERABILITY:	Arable clipping	NEW ENTRY?:	No
OWNER TYPE:	Commercial company	CONTACT:	Katy Hoskyn 0117 975 1311
SITE NAME:	Two round barrows on Gussage Down, Gussage St. Michael		
DESIGNATION:	Scheduled Monument	LIST ENTRY NUMBER:	1002741
CONDITION:	Extensive significant problems	TREND:	Declining
PRINCIPAL VULNERABILITY:	Arable ploughing	NEW ENTRY?:	No
OWNER TYPE:	Private	CONTACT:	Katy Hoskyn 0117 975 1311
SITE NAME:	Earthworks on Gussage Down, Gussage St. Michael / Sixpenny Handley		
DESIGNATION:	Scheduled Monument	LIST ENTRY NUMBER:	1002740
CONDITION:	Extensive significant problems	TREND:	Declining
PRINCIPAL VULNERABILITY:	Arable ploughing	NEW ENTRY?:	No
OWNER TYPE:	Mixed, multiple owners	CONTACT:	Katy Hoskyn 0117 975 1311
SITE NAME:	Round barrows near Thickthorn Farm, Gussage St. Michael / Tarrant Hinton		
DESIGNATION:	Scheduled Monument	LIST ENTRY NUMBER:	1002816
CONDITION:	Extensive significant problems	TREND:	Declining
PRINCIPAL VULNERABILITY:	Arable ploughing	NEW ENTRY?:	No
OWNER TYPE:	Mixed, multiple owners	CONTACT:	Katy Hoskyn 0117 975 1311

PRIORITY CATEGORIES

- A** Immediate risk of further rapid deterioration or loss of fabric; no solution agreed
B Immediate risk of further rapid deterioration or loss of fabric; solution agreed but not yet implemented.
C Slow decay; no solution agreed.

- D** Slow decay; solution agreed but not yet implemented.
E Under repair or in fair to good repair, but no user identified; or under threat of vacancy with no obvious new user (applicable only to buildings capable of beneficial use).

- F** Repair scheme in progress and (where applicable) end use or user identified; functionally redundant buildings with new use agreed but not yet implemented.

NOTE
 Last year's priority category is shown in brackets, otherwise 'New entry' is noted.

ABBREVIATIONS

CA	Conservation Area
LB	Listed Building
LPA	Local Planning Authority
NP	National Park
RPG	Registered Park and Garden
SM	Scheduled Monument
UA	Unitary Authority
WHS	World Heritage Site

SITE NAME:	Round barrow north west of High Lea Farm, Hinton Martell		
DESIGNATION:	Scheduled Monument	LIST ENTRY NUMBER:	1004552
CONDITION:	Extensive significant problems	TREND:	Declining
PRINCIPAL VULNERABILITY:	Arable ploughing	NEW ENTRY?:	No
OWNER TYPE:	Private	CONTACT:	Katy Hoskyn 0117 975 1311
SITE NAME:	Bowl barrow cemetery and a cross dyke on Horton Common 800 metres south of Bridge Farm, Horton		
DESIGNATION:	Scheduled Monument	LIST ENTRY NUMBER:	1018411
CONDITION:	Generally unsatisfactory with major localised problems	TREND:	Unknown
PRINCIPAL VULNERABILITY:	Scrub/tree growth	NEW ENTRY?:	No
OWNER TYPE:	Private	CONTACT:	Katy Hoskyn 0117 975 1311
SITE NAME:	Bowl barrow 250 metres north west of Veiny Cheese Pond, Long Crichel		
DESIGNATION:	Scheduled Monument	LIST ENTRY NUMBER:	1015191
CONDITION:	Extensive significant problems	TREND:	Declining
PRINCIPAL VULNERABILITY:	Arable ploughing	NEW ENTRY?:	No
OWNER TYPE:	Private	CONTACT:	Katy Hoskyn 0117 975 1311
SITE NAME:	Two bowl barrows 165 metres west of Veiny Cheese Pond, Long Crichel		
DESIGNATION:	Scheduled Monument	LIST ENTRY NUMBER:	1015785
CONDITION:	Extensive significant problems	TREND:	Declining
PRINCIPAL VULNERABILITY:	Arable ploughing	NEW ENTRY?:	No
OWNER TYPE:	Private	CONTACT:	Katy Hoskyn 0117 975 1311
SITE NAME:	Disc barrow and a bowl barrow 640 metres south west of Veiny Cheese Pond, Long Crichel / Tarrant Launceston		
DESIGNATION:	Scheduled Monument	LIST ENTRY NUMBER:	1020444
CONDITION:	Extensive significant problems	TREND:	Declining
PRINCIPAL VULNERABILITY:	Arable ploughing	NEW ENTRY?:	No
OWNER TYPE:	Private	CONTACT:	Katy Hoskyn 0117 975 1311
SITE NAME:	Bradford Barrow, Pamphill		
DESIGNATION:	Scheduled Monument	LIST ENTRY NUMBER:	1002713
CONDITION:	Generally unsatisfactory with major localised problems	TREND:	Declining
PRINCIPAL VULNERABILITY:	Animal burrowing - extensive	NEW ENTRY?:	No
OWNER TYPE:	Private	CONTACT:	Katy Hoskyn 0117 975 1311
SITE NAME:	A linear earthwork north east of West Woodyates Manor: part of the Bokerley Line, Pentridge		
DESIGNATION:	Scheduled Monument	LIST ENTRY NUMBER:	1012138
CONDITION:	Extensive significant problems	TREND:	Unknown
PRINCIPAL VULNERABILITY:	Arable ploughing	NEW ENTRY?:	No
OWNER TYPE:	Private	CONTACT:	Katy Hoskyn 0117 975 1311
SITE NAME:	Barrow west of village, Pentridge		
DESIGNATION:	Scheduled Monument	LIST ENTRY NUMBER:	1002794
CONDITION:	Extensive significant problems	TREND:	Declining
PRINCIPAL VULNERABILITY:	Arable ploughing	NEW ENTRY?:	No
OWNER TYPE:	Private	CONTACT:	Katy Hoskyn 0117 975 1311

PRIORITY CATEGORIES

- A** Immediate risk of further rapid deterioration or loss of fabric; no solution agreed
B Immediate risk of further rapid deterioration or loss of fabric; solution agreed but not yet implemented.
C Slow decay; no solution agreed.

- D** Slow decay; solution agreed but not yet implemented.
E Under repair or in fair to good repair, but no user identified; or under threat of vacancy with no obvious new user (applicable only to buildings capable of beneficial use).

- F** Repair scheme in progress and (where applicable) end use or user identified; functionally redundant buildings with new use agreed but not yet implemented.

NOTE
 Last year's priority category is shown in brackets, otherwise 'New entry' is noted.

ABBREVIATIONS

CA	Conservation Area
LB	Listed Building
LPA	Local Planning Authority
NP	National Park
RPG	Registered Park and Garden
SM	Scheduled Monument
UA	Unitary Authority
WHS	World Heritage Site

SITE NAME:	Celtic fields on Pentridge Down, Pentridge		
DESIGNATION:	Scheduled Monument	LIST ENTRY NUMBER:	1002796
CONDITION:	Generally unsatisfactory with major localised problems	TREND:	Declining
PRINCIPAL VULNERABILITY:	Arable clipping	NEW ENTRY?:	No
OWNER TYPE:	Private	CONTACT:	Katy Hoskyn 0117 975 1311

SITE NAME:	Long barrows and group of round barrows on Bokerley Down, Pentridge		
DESIGNATION:	Scheduled Monument	LIST ENTRY NUMBER:	1002722
CONDITION:	Extensive significant problems	TREND:	Declining
PRINCIPAL VULNERABILITY:	Arable ploughing	NEW ENTRY?:	No
OWNER TYPE:	Private	CONTACT:	Katy Hoskyn 0117 975 1311

SITE NAME:	Part of Dorset Cursus, Pentridge / Wimborne St. Giles		
DESIGNATION:	Scheduled Monument	LIST ENTRY NUMBER:	1003222
CONDITION:	Extensive significant problems	TREND:	Declining
PRINCIPAL VULNERABILITY:	Arable ploughing	NEW ENTRY?:	No
OWNER TYPE:	Private	CONTACT:	Katy Hoskyn 0117 975 1311

SITE NAME:	Roman fort at Crab Farm, Shapwick		
DESIGNATION:	Scheduled Monument	LIST ENTRY NUMBER:	1002372
CONDITION:	Extensive significant problems	TREND:	Declining
PRINCIPAL VULNERABILITY:	Arable ploughing	NEW ENTRY?:	No
OWNER TYPE:	Charity (heritage)	CONTACT:	Katy Hoskyn 0117 975 1311

SITE NAME:	Camp in Mistlebury Wood, Sixpenny Handley		
DESIGNATION:	Scheduled Monument	LIST ENTRY NUMBER:	1002455
CONDITION:	Generally unsatisfactory with major localised problems	TREND:	Declining
PRINCIPAL VULNERABILITY:	Animal burrowing - extensive	NEW ENTRY?:	No
OWNER TYPE:	Charity (non-heritage)	CONTACT:	Katy Hoskyn 0117 975 1311

SITE NAME:	Enclosure south of Humby's Stock Coppice, Sixpenny Handley		
DESIGNATION:	Scheduled Monument	LIST ENTRY NUMBER:	1005575
CONDITION:	Extensive significant problems	TREND:	Declining
PRINCIPAL VULNERABILITY:	Arable ploughing	NEW ENTRY?:	No
OWNER TYPE:	Commercial company	CONTACT:	Katy Hoskyn 0117 975 1311

SITE NAME:	Three bowl barrows in Avon Heath Country Park, two 620 metres and one 700 metres north west of Matcham's House, St. Leonards and St. Ives		
DESIGNATION:	Scheduled Monument	LIST ENTRY NUMBER:	1016095
CONDITION:	Generally unsatisfactory with major localised problems	TREND:	Improving
PRINCIPAL VULNERABILITY:	Scrub/tree growth	NEW ENTRY?:	No
OWNER TYPE:	Local authority	CONTACT:	Katy Hoskyn 0117 975 1311

PRIORITY CATEGORIES

- A** Immediate risk of further rapid deterioration or loss of fabric: no solution agreed
B Immediate risk of further rapid deterioration or loss of fabric: solution agreed but not yet implemented.
C Slow decay; no solution agreed.

- D** Slow decay; solution agreed but not yet implemented.
E Under repair or in fair to good repair, but no user identified; or under threat of vacancy with no obvious new user (applicable only to buildings capable of beneficial use).

- F** Repair scheme in progress and (where applicable) end use or user identified; functionally redundant buildings with new use agreed but not yet implemented.

NOTE
 Last year's priority category is shown in brackets, otherwise 'New entry' is noted.

ABBREVIATIONS

CA	Conservation Area
LB	Listed Building
LPA	Local Planning Authority
NP	National Park
RPG	Registered Park and Garden
SM	Scheduled Monument
UA	Unitary Authority
WHS	World Heritage Site

SITE NAME:	Stephen's Castle, a bowl barrow 720 metres east of Eastworth Farm, Verwood		
DESIGNATION:	Scheduled Monument	LIST ENTRY NUMBER:	1021148
CONDITION:	Generally satisfactory but with significant localised problems	TREND:	Improving
PRINCIPAL VULNERABILITY:	Scrub/tree growth	NEW ENTRY?:	No
OWNER TYPE:	Local authority	CONTACT:	Katy Hoskyn 0117 975 1311

SITE NAME:	Parley Barrow, a bowl barrow on the corner of Ellesfield Drive and Druid's Close, West Parley		
DESIGNATION:	Scheduled Monument	LIST ENTRY NUMBER:	1015792
CONDITION:	Generally unsatisfactory with major localised problems	TREND:	Declining
PRINCIPAL VULNERABILITY:	Animal burrowing - extensive	NEW ENTRY?:	No
OWNER TYPE:	Private, multiple owners	CONTACT:	Katy Hoskyn 0117 975 1311

SITE NAME:	Barrow 30 yards (27 metres) east of Dorset Cursus, Wimborne St. Giles		
DESIGNATION:	Scheduled Monument	LIST ENTRY NUMBER:	1002793
CONDITION:	Extensive significant problems	TREND:	Declining
PRINCIPAL VULNERABILITY:	Arable ploughing	NEW ENTRY?:	No
OWNER TYPE:	Private	CONTACT:	Katy Hoskyn 0117 975 1311

SITE NAME:	Parts of Dorset Cursus on Bottlebush Down, Wimborne St. Giles		
DESIGNATION:	Scheduled Monument	LIST ENTRY NUMBER:	1002799
CONDITION:	Extensive significant problems	TREND:	Improving
PRINCIPAL VULNERABILITY:	Arable ploughing	NEW ENTRY?:	No
OWNER TYPE:	Private	CONTACT:	Katy Hoskyn 0117 975 1311

SITE NAME:	Two round barrows south of Cranborne Farm, Wimborne St. Giles		
DESIGNATION:	Scheduled Monument	LIST ENTRY NUMBER:	1002459
CONDITION:	Generally unsatisfactory with major localised problems	TREND:	Declining
PRINCIPAL VULNERABILITY:	Arable clipping	NEW ENTRY?:	No
OWNER TYPE:	Private	CONTACT:	Katy Hoskyn 0117 975 1311

SITE NAME:	Barrows in and near St Giles Park, Wimborne St. Giles / Edmondsham		
DESIGNATION:	Scheduled Monument, part in RPG grade II*	LIST ENTRY NUMBER:	1002782
CONDITION:	Generally satisfactory but with significant localised problems	TREND:	Declining
PRINCIPAL VULNERABILITY:	Animal burrowing - extensive	NEW ENTRY?:	No
OWNER TYPE:	Private	CONTACT:	Katy Hoskyn 0117 975 1311

SITE NAME:	Barrows in and near The Drive Plantation, Wimborne St. Giles / Gussage All Saints		
DESIGNATION:	Scheduled Monument, part in RPG grade II*	LIST ENTRY NUMBER:	1002788
CONDITION:	Extensive significant problems	TREND:	Declining
PRINCIPAL VULNERABILITY:	Arable ploughing	NEW ENTRY?:	No
OWNER TYPE:	Private	CONTACT:	Katy Hoskyn 0117 975 1311

PRIORITY CATEGORIES

- A** Immediate risk of further rapid deterioration or loss of fabric; no solution agreed
B Immediate risk of further rapid deterioration or loss of fabric; solution agreed but not yet implemented.
C Slow decay; no solution agreed.

- D** Slow decay; solution agreed but not yet implemented.
E Under repair or in fair to good repair, but no user identified; or under threat of vacancy with no obvious new user (applicable only to buildings capable of beneficial use).

- F** Repair scheme in progress and (where applicable) end use or user identified; functionally redundant buildings with new use agreed but not yet implemented.

NOTE
 Last year's priority category is shown in brackets, otherwise 'New entry' is noted.

ABBREVIATIONS

CA	Conservation Area
LB	Listed Building
LPA	Local Planning Authority
NP	National Park
RPG	Registered Park and Garden
SM	Scheduled Monument
UA	Unitary Authority
WHS	World Heritage Site

SITE NAME:	Barrows in Salisbury Plantation, Wimborne St. Giles / Pentridge		
DESIGNATION:	Scheduled Monument	LIST ENTRY NUMBER:	1002817
CONDITION:	Generally unsatisfactory with major localised problems	TREND:	Declining
PRINCIPAL VULNERABILITY:	Arable clipping	NEW ENTRY?:	No
OWNER TYPE:	Private	CONTACT:	Katy Hoskyn 0117 975 1311
SITE NAME:	Group of henge monuments, an associated group of round barrows, a Saxon cemetery and a Norman church at Knowlton, Woodlands		
DESIGNATION:	Scheduled Monument, LB grade II*	LIST ENTRY NUMBER:	1020580
CONDITION:	Extensive significant problems	TREND:	Declining
PRINCIPAL VULNERABILITY:	Arable ploughing	NEW ENTRY?:	No
OWNER TYPE:	Mixed, multiple owners	CONTACT:	Katy Hoskyn 0117 975 1311
SITE NAME:	Round barrow cemetery south of New Barn Farm, associated with the Knowlton Circles, Woodlands		
DESIGNATION:	Scheduled Monument	LIST ENTRY NUMBER:	1020582
CONDITION:	Extensive significant problems	TREND:	Declining
PRINCIPAL VULNERABILITY:	Arable ploughing	NEW ENTRY?:	No
OWNER TYPE:	Private, multiple owners	CONTACT:	Katy Hoskyn 0117 975 1311
SITE NAME:	Burts Hill / Merrifield		
DESIGNATION:	Conservation Area	NEW ENTRY?:	No
CONDITION:	Fair	TREND:	Deteriorating significantly
VULNERABILITY:	Medium	CONTACT:	Giles Moir (LPA) 01202 495000
SITE NAME:	Wimborne Minster, Wimborne		
DESIGNATION:	Conservation Area	NEW ENTRY?:	No
CONDITION:	Poor	TREND:	Deteriorating
VULNERABILITY:	Medium	CONTACT:	Giles Moir (LPA) 01202 495000
SITE NAME:	Wimborne St Johns, Wimborne		
DESIGNATION:	Conservation Area	NEW ENTRY?:	No
CONDITION:	Poor	TREND:	Deteriorating
VULNERABILITY:	Medium	CONTACT:	Giles Moir (LPA) 01202 495000

NORTH DORSET



© English Heritage

SITE NAME:	Abbey Church of St Mary, St Sansom and St Branwalader, Milton Abbas
DESIGNATION:	Listed Building grade I, RPG grade II*
CONDITION:	Very bad
OCCUPANCY:	Occupied/in use
PRIORITY CATEGORY:	A (New entry)
OWNER TYPE:	Religious organisation
LIST ENTRY NUMBER:	1304822

Formerly church of a Benedictine Abbey. Mainly C14, upper part of tower and north transept C15. Restored c1790 by J Wyatt and 1865 by Sir Gilbert Scott. Walls of stone and flint with ashlar dressings. Choir with north and south aisles, north and south transepts, crossing tower and west porch. Nave and aisles not rebuilt after fire in C14. Rainwater goods (downpipes and gutters) are failing causing water to penetrate the walls and vaults which is damaging the stonework, including the internal vaults (February 2014).

Contact: Sarah Ball 0117 975 0666

PRIORITY CATEGORIES

- A** Immediate risk of further rapid deterioration or loss of fabric: no solution agreed
- B** Immediate risk of further rapid deterioration or loss of fabric: solution agreed but not yet implemented.
- C** Slow decay; no solution agreed.
- D** Slow decay; solution agreed but not yet implemented.
- E** Under repair or in fair to good repair, but no user identified; or under threat of vacancy with no obvious new user (applicable only to buildings capable of beneficial use).
- F** Repair scheme in progress and (where applicable) end use or user identified; functionally redundant buildings with new use agreed but not yet implemented.

NOTE
Last year's priority category is shown in brackets, otherwise 'New entry' is noted.

ABBREVIATIONS

CA	Conservation Area
LB	Listed Building
LPA	Local Planning Authority
NP	National Park
RPG	Registered Park and Garden
SM	Scheduled Monument
UA	Unitary Authority
WHS	World Heritage Site



© English Heritage

SITE NAME:	Sturminster Newton Castle, Sturminster Newton
DESIGNATION:	Scheduled Monument and Listed Building grade II*
CONDITION:	Very bad
OCCUPANCY:	N/A
PRIORITY CATEGORY:	C (C)
OWNER TYPE:	Private
LIST ENTRY NUMBER:	1002719 and 1324461

Ruins of C14 stone built manor house within Sturminster Newton Castle, a probable Iron Age promontory fort overlooking the River Stour. Upstanding remains are in a very precarious position and a considerable amount of consolidation work is urgently required to avoid significant areas of collapse. English Heritage architectural survey team has recorded the structure. Recent change of ownership. English Heritage in discussions with new owners.

Contact: Katy Hoskyn 0117 975 1311



© English Heritage

SITE NAME:	Barn and outbuilding range, Tarrant Abbey Farm, Tarrant Crawford
DESIGNATION:	Scheduled Monument and Listed Building grade II*
CONDITION:	Very bad
OCCUPANCY:	N/A
PRIORITY CATEGORY:	C (C)
OWNER TYPE:	Private, multiple owners
LIST ENTRY NUMBER:	1002715 and 1110841

C15 barn with C18 outbuildings and alterations. No longer in agricultural use. Works have been undertaken to support the structure but deterioration is ongoing as of April 2014 and part of the roof has collapsed.

Contact: Katy Hoskyn 0117 975 1311



© English Heritage

SITE NAME:	Manor Farm Barn, Winterborne Clenston
DESIGNATION:	Scheduled Monument and Listed Building grade I
CONDITION:	Very bad
OCCUPANCY:	N/A
PRIORITY CATEGORY:	C (C)
OWNER TYPE:	Mixed, multiple owners
LIST ENTRY NUMBER:	1003215 and 1110166

Huge late C16 tith barn part used for storage. The hammerbeam roof may have been reused from a monastic building at Milton Abbey. Partial roof collapse resulted in English Heritage funding the erection of scaffolding as a temporary roof support. These repair works were completed in 2008, but there has been no further progress as of April 2014 and the building is slowly deteriorating.

Contact: Katy Hoskyn 0117 975 1311



© English Heritage

SITE NAME:	Church of St Peter and St Paul, Market Place, Blandford Forum
DESIGNATION:	Listed Place of Worship grade I
CONDITION:	Poor
PRIORITY CATEGORY:	C (C)
OWNER TYPE:	Religious organisation
LIST ENTRY NUMBER:	1251913

This grade I church is a notable example of Georgian church architecture outside London. It was rebuilt after fire between 1732 and 1739 to designs by John and William Bastard. The external stonework is in poor condition and there is water ingress to the interior causing damage to the plaster work. The cupola is in very poor condition and held in place with a temporary supporting structure.

Contact: Sarah Ball 0117 975 0666

SITE NAME:	Linear boundary 870 metres south west of Spring Farm, Ashmore		
DESIGNATION:	Scheduled Monument	LIST ENTRY NUMBER:	1020729
CONDITION:	Extensive significant problems	TREND:	Declining
PRINCIPAL VULNERABILITY:	Arable ploughing	NEW ENTRY?:	No
OWNER TYPE:	Private	CONTACT:	Katy Hoskyn 0117 975 1311

PRIORITY CATEGORIES

- A** Immediate risk of further rapid deterioration or loss of fabric; no solution agreed
B Immediate risk of further rapid deterioration or loss of fabric; solution agreed but not yet implemented.
C Slow decay; no solution agreed.

- D** Slow decay; solution agreed but not yet implemented.
E Under repair or in fair to good repair, but no user identified; or under threat of vacancy with no obvious new user (applicable only to buildings capable of beneficial use).

- F** Repair scheme in progress and (where applicable) end use or user identified; functionally redundant buildings with new use agreed but not yet implemented.

NOTE
 Last year's priority category is shown in brackets, otherwise 'New entry' is noted.

ABBREVIATIONS

CA	Conservation Area
LB	Listed Building
LPA	Local Planning Authority
NP	National Park
RPG	Registered Park and Garden
SM	Scheduled Monument
UA	Unitary Authority
WHS	World Heritage Site

SITE NAME:	Linear boundary and section of Roman road, 550 metres south east of Ashmore Farm, Ashmore / Tollard Royal		
DESIGNATION:	Scheduled Monument	LIST ENTRY NUMBER:	1020728
CONDITION:	Extensive significant problems	TREND:	Declining
PRINCIPAL VULNERABILITY:	Arable ploughing	NEW ENTRY?:	No
OWNER TYPE:	Private, multiple owners	CONTACT:	Katy Hoskyn 0117 975 1311
SITE NAME:	St Leonard's Chapel, Blandford Forum		
DESIGNATION:	Scheduled Monument, LB grade II	LIST ENTRY NUMBER:	1002726
CONDITION:	Generally satisfactory but with significant localised problems	TREND:	Declining
PRINCIPAL VULNERABILITY:	Deterioration - in need of management	NEW ENTRY?:	No
OWNER TYPE:	Local authority	CONTACT:	Katy Hoskyn 0117 975 1311
SITE NAME:	Field system in Old Park, Bryanston		
DESIGNATION:	Scheduled Monument	LIST ENTRY NUMBER:	1002427
CONDITION:	Extensive significant problems	TREND:	Declining
PRINCIPAL VULNERABILITY:	Arable ploughing	NEW ENTRY?:	No
OWNER TYPE:	Crown	CONTACT:	Katy Hoskyn 0117 975 1311
SITE NAME:	Bowl barrow 350 metres south of Gorcombe Farm, Charlton Marshall		
DESIGNATION:	Scheduled Monument	LIST ENTRY NUMBER:	1014848
CONDITION:	Extensive significant problems	TREND:	Declining
PRINCIPAL VULNERABILITY:	Arable ploughing	NEW ENTRY?:	No
OWNER TYPE:	Private	CONTACT:	Katy Hoskyn 0117 975 1311
SITE NAME:	Bowl barrow 500 metres south west of Gorcombe Farm, Charlton Marshall		
DESIGNATION:	Scheduled Monument	LIST ENTRY NUMBER:	1014847
CONDITION:	Extensive significant problems	TREND:	Declining
PRINCIPAL VULNERABILITY:	Arable ploughing	NEW ENTRY?:	No
OWNER TYPE:	Private	CONTACT:	Katy Hoskyn 0117 975 1311
SITE NAME:	Bowl barrow 650 metres south west of Gorcombe Farm, Charlton Marshall		
DESIGNATION:	Scheduled Monument	LIST ENTRY NUMBER:	1014849
CONDITION:	Extensive significant problems	TREND:	Declining
PRINCIPAL VULNERABILITY:	Arable ploughing	NEW ENTRY?:	No
OWNER TYPE:	Private	CONTACT:	Katy Hoskyn 0117 975 1311
SITE NAME:	Bowl barrow 1020 metres south east of Charisworth Cottages, Charlton Marshall		
DESIGNATION:	Scheduled Monument	LIST ENTRY NUMBER:	1014846
CONDITION:	Generally unsatisfactory with major localised problems	TREND:	Declining
PRINCIPAL VULNERABILITY:	Arable clipping	NEW ENTRY?:	No
OWNER TYPE:	Private	CONTACT:	Katy Hoskyn 0117 975 1311

PRIORITY CATEGORIES

- A** Immediate risk of further rapid deterioration or loss of fabric; no solution agreed
B Immediate risk of further rapid deterioration or loss of fabric; solution agreed but not yet implemented.
C Slow decay; no solution agreed.

- D** Slow decay; solution agreed but not yet implemented.
E Under repair or in fair to good repair, but no user identified; or under threat of vacancy with no obvious new user (applicable only to buildings capable of beneficial use).

- F** Repair scheme in progress and (where applicable) end use or user identified; functionally redundant buildings with new use agreed but not yet implemented.

NOTE
 Last year's priority category is shown in brackets, otherwise 'New entry' is noted.

ABBREVIATIONS

CA	Conservation Area
LB	Listed Building
LPA	Local Planning Authority
NP	National Park
RPG	Registered Park and Garden
SM	Scheduled Monument
UA	Unitary Authority
WHS	World Heritage Site

SITE NAME:	Long barrow 360 metres SSW of Chettle House, Chettle		
DESIGNATION:	Scheduled Monument	LIST ENTRY NUMBER:	1013792
CONDITION:	Generally unsatisfactory with major localised problems	TREND:	Declining
PRINCIPAL VULNERABILITY:	Arable clipping	NEW ENTRY?:	No
OWNER TYPE:	Private	CONTACT:	Katy Hoskyn 0117 975 1311
SITE NAME:	Three bowl barrows 380 metres west of West End Barn, Dewlish / Milborne St. Andrew		
DESIGNATION:	Scheduled Monument	LIST ENTRY NUMBER:	1015031
CONDITION:	Extensive significant problems	TREND:	Declining
PRINCIPAL VULNERABILITY:	Arable ploughing	NEW ENTRY?:	No
OWNER TYPE:	Private	CONTACT:	Katy Hoskyn 0117 975 1311
SITE NAME:	Longbury long barrow 600 metres north west of Slaughtergate Farm, Gillingham		
DESIGNATION:	Scheduled Monument	LIST ENTRY NUMBER:	1013680
CONDITION:	Generally satisfactory but with significant localised problems	TREND:	Declining
PRINCIPAL VULNERABILITY:	Deterioration - in need of management	NEW ENTRY?:	No
OWNER TYPE:	Private, multiple owners	CONTACT:	Katy Hoskyn 0117 975 1311
SITE NAME:	Causewayed camp on Hambleton Hill, Iwerne Courtney or Shroton / Child Okeford / Hanford		
DESIGNATION:	Scheduled Monument	LIST ENTRY NUMBER:	1002767
CONDITION:	Extensive significant problems	TREND:	Declining
PRINCIPAL VULNERABILITY:	Arable ploughing	NEW ENTRY?:	No
OWNER TYPE:	Mixed, multiple owners	CONTACT:	Katy Hoskyn 0117 975 1311
SITE NAME:	Bowl barrow known as Folly Barrow, Iwerne Minster		
DESIGNATION:	Scheduled Monument	LIST ENTRY NUMBER:	1020030
CONDITION:	Generally unsatisfactory with major localised problems	TREND:	Declining
PRINCIPAL VULNERABILITY:	Scrub/tree growth	NEW ENTRY?:	No
OWNER TYPE:	Commercial company	CONTACT:	Katy Hoskyn 0117 975 1311
SITE NAME:	Two bowl barrows 350 metres south west of Keeper's Lodge, south east of Bareden Down, Iwerne Minster		
DESIGNATION:	Scheduled Monument	LIST ENTRY NUMBER:	1013745
CONDITION:	Extensive significant problems	TREND:	Declining
PRINCIPAL VULNERABILITY:	Arable ploughing	NEW ENTRY?:	No
OWNER TYPE:	Private	CONTACT:	Katy Hoskyn 0117 975 1311
SITE NAME:	Bowl barrow 70 metres south east of West End Barn, Milborne St. Andrew		
DESIGNATION:	Scheduled Monument	LIST ENTRY NUMBER:	1014854
CONDITION:	Extensive significant problems	TREND:	Declining
PRINCIPAL VULNERABILITY:	Arable ploughing	NEW ENTRY?:	No
OWNER TYPE:	Private	CONTACT:	Katy Hoskyn 0117 975 1311
SITE NAME:	Bowl barrow 480 metres south east of West End Barn, Milborne St. Andrew		
DESIGNATION:	Scheduled Monument	LIST ENTRY NUMBER:	1014855
CONDITION:	Extensive significant problems	TREND:	Declining
PRINCIPAL VULNERABILITY:	Arable ploughing	NEW ENTRY?:	No
OWNER TYPE:	Private, multiple owners	CONTACT:	Katy Hoskyn 0117 975 1311

PRIORITY CATEGORIES

- A** Immediate risk of further rapid deterioration or loss of fabric; no solution agreed
B Immediate risk of further rapid deterioration or loss of fabric; solution agreed but not yet implemented.
C Slow decay; no solution agreed.

- D** Slow decay; solution agreed but not yet implemented.
E Under repair or in fair to good repair, but no user identified; or under threat of vacancy with no obvious new user (applicable only to buildings capable of beneficial use).

- F** Repair scheme in progress and (where applicable) end use or user identified; functionally redundant buildings with new use agreed but not yet implemented.

NOTE
 Last year's priority category is shown in brackets, otherwise 'New entry' is noted.

ABBREVIATIONS

CA	Conservation Area
LB	Listed Building
LPA	Local Planning Authority
NP	National Park
RPG	Registered Park and Garden
SM	Scheduled Monument
UA	Unitary Authority
WHS	World Heritage Site

SITE NAME:	Three bowl barrows on Milborne Down 520 metres and 585 metres north east of obelisk on Weatherby Castle hillfort, Milborne St. Andrew		
DESIGNATION:	Scheduled Monument	LIST ENTRY NUMBER:	1019364
CONDITION:	Extensive significant problems	TREND:	Declining
PRINCIPAL VULNERABILITY:	Arable ploughing	NEW ENTRY?:	No
OWNER TYPE:	Private	CONTACT:	Katy Hoskyn 0117 975 1311
SITE NAME:	Two bowl barrows and two ring ditches 450 metres north west of Haywards Farm, Milborne St. Andrew		
DESIGNATION:	Scheduled Monument	LIST ENTRY NUMBER:	1019365
CONDITION:	Extensive significant problems	TREND:	Declining
PRINCIPAL VULNERABILITY:	Arable ploughing	NEW ENTRY?:	No
OWNER TYPE:	Private	CONTACT:	Katy Hoskyn 0117 975 1311
SITE NAME:	Weatherby Castle, an Iron Age hillfort 1020 metres north west of Ashley Barn Farm, Milborne St. Andrew		
DESIGNATION:	Scheduled Monument, LB grade II	LIST ENTRY NUMBER:	1019360
CONDITION:	Generally unsatisfactory with major localised problems	TREND:	Declining
PRINCIPAL VULNERABILITY:	Scrub/tree growth	NEW ENTRY?:	No
OWNER TYPE:	Commercial company	CONTACT:	Katy Hoskyn 0117 975 1311
SITE NAME:	Stable Barrow 230 metres NNE of Frogmore Farm, Milborne St. Andrew / Milton Abbas		
DESIGNATION:	Scheduled Monument	LIST ENTRY NUMBER:	1014761
CONDITION:	Generally unsatisfactory with major localised problems	TREND:	Declining
PRINCIPAL VULNERABILITY:	Arable ploughing	NEW ENTRY?:	No
OWNER TYPE:	Private, multiple owners	CONTACT:	Katy Hoskyn 0117 975 1311
SITE NAME:	Enclosure south of Pimperne Down, Pimperne		
DESIGNATION:	Scheduled Monument	LIST ENTRY NUMBER:	1002860
CONDITION:	Extensive significant problems	TREND:	Declining
PRINCIPAL VULNERABILITY:	Arable ploughing	NEW ENTRY?:	No
OWNER TYPE:	Commercial company	CONTACT:	Katy Hoskyn 0117 975 1311
SITE NAME:	Castle Hill, Shaftesbury		
DESIGNATION:	Scheduled Monument	LIST ENTRY NUMBER:	1002724
CONDITION:	Generally unsatisfactory with major localised problems	TREND:	Declining
PRINCIPAL VULNERABILITY:	Scrub/tree growth	NEW ENTRY?:	Yes
OWNER TYPE:	Local authority	CONTACT:	Katy Hoskyn 0117 975 1311
SITE NAME:	Site of St John's Church, Shaftesbury		
DESIGNATION:	Scheduled Monument	LIST ENTRY NUMBER:	1005580
CONDITION:	Generally unsatisfactory with major localised problems	TREND:	Declining
PRINCIPAL VULNERABILITY:	Deterioration - in need of management	NEW ENTRY?:	No
OWNER TYPE:	Local authority	CONTACT:	Katy Hoskyn 0117 975 1311

PRIORITY CATEGORIES

- A** Immediate risk of further rapid deterioration or loss of fabric: no solution agreed
B Immediate risk of further rapid deterioration or loss of fabric; solution agreed but not yet implemented.
C Slow decay; no solution agreed.

- D** Slow decay; solution agreed but not yet implemented.
E Under repair or in fair to good repair, but no user identified; or under threat of vacancy with no obvious new user (applicable only to buildings capable of beneficial use).

- F** Repair scheme in progress and (where applicable) end use or user identified; functionally redundant buildings with new use agreed but not yet implemented.

NOTE
 Last year's priority category is shown in brackets, otherwise 'New entry' is noted.

ABBREVIATIONS

CA	Conservation Area
LB	Listed Building
LPA	Local Planning Authority
NP	National Park
RPG	Registered Park and Garden
SM	Scheduled Monument
UA	Unitary Authority
WHS	World Heritage Site

SITE NAME:	Crawford Castle (or Spetisbury Rings), Spetisbury		
DESIGNATION:	Scheduled Monument	LIST ENTRY NUMBER:	1004563
CONDITION:	Generally satisfactory but with significant localised problems	TREND:	Declining
PRINCIPAL VULNERABILITY:	Animal burrowing - extensive	NEW ENTRY?:	No
OWNER TYPE:	Private	CONTACT:	Katy Hoskyn 0117 975 1311
SITE NAME:	Hod Hill camp and Lydsbury Rings, Stourpaine / Hanford		
DESIGNATION:	Scheduled Monument	LIST ENTRY NUMBER:	1002678
CONDITION:	Generally unsatisfactory with major localised problems	TREND:	Declining
PRINCIPAL VULNERABILITY:	Scrub/tree growth	NEW ENTRY?:	Yes
OWNER TYPE:	Charity (heritage)	CONTACT:	Keith Miller 0117 975 0670
SITE NAME:	Chapel west of Manor Farm, Stourton Caundle		
DESIGNATION:	Scheduled Monument, LB grade II*	LIST ENTRY NUMBER:	1002857
CONDITION:	Generally satisfactory but with significant localised problems	TREND:	Declining
PRINCIPAL VULNERABILITY:	Deterioration - in need of management	NEW ENTRY?:	No
OWNER TYPE:	Private	CONTACT:	Katy Hoskyn 0117 975 1311
SITE NAME:	Slight univallate hillfort 850 metres north east of Busseys Stool Farm, Tarrant Gunville		
DESIGNATION:	Scheduled Monument	LIST ENTRY NUMBER:	1020611
CONDITION:	Generally satisfactory but with significant localised problems	TREND:	Declining
PRINCIPAL VULNERABILITY:	Animal burrowing - moderate	NEW ENTRY?:	No
OWNER TYPE:	Private	CONTACT:	Katy Hoskyn 0117 975 1311
SITE NAME:	Bowl barrow 200 metres south east of Pimperne Long Barrow, Tarrant Hinton		
DESIGNATION:	Scheduled Monument	LIST ENTRY NUMBER:	1013794
CONDITION:	Generally unsatisfactory with major localised problems	TREND:	Declining
PRINCIPAL VULNERABILITY:	Arable clipping	NEW ENTRY?:	No
OWNER TYPE:	Private	CONTACT:	Katy Hoskyn 0117 975 1311
SITE NAME:	Prehistoric habitation site between north and south Hinton Downs, Tarrant Hinton		
DESIGNATION:	Scheduled Monument	LIST ENTRY NUMBER:	1003235
CONDITION:	Extensive significant problems	TREND:	Declining
PRINCIPAL VULNERABILITY:	Arable ploughing	NEW ENTRY?:	No
OWNER TYPE:	Private	CONTACT:	Katy Hoskyn 0117 975 1311
SITE NAME:	Roman villa on Little Barton Hill, Tarrant Hinton / Tarrant Gunville		
DESIGNATION:	Scheduled Monument	LIST ENTRY NUMBER:	1002424
CONDITION:	Extensive significant problems	TREND:	Declining
PRINCIPAL VULNERABILITY:	Arable ploughing	NEW ENTRY?:	No
OWNER TYPE:	Private	CONTACT:	Katy Hoskyn 0117 975 1311

PRIORITY CATEGORIES

- A** Immediate risk of further rapid deterioration or loss of fabric; no solution agreed
B Immediate risk of further rapid deterioration or loss of fabric; solution agreed but not yet implemented.
C Slow decay; no solution agreed.

- D** Slow decay; solution agreed but not yet implemented.
E Under repair or in fair to good repair, but no user identified; or under threat of vacancy with no obvious new user (applicable only to buildings capable of beneficial use).

- F** Repair scheme in progress and (where applicable) end use or user identified; functionally redundant buildings with new use agreed but not yet implemented.

NOTE
 Last year's priority category is shown in brackets, otherwise 'New entry' is noted.

ABBREVIATIONS

CA	Conservation Area
LB	Listed Building
LPA	Local Planning Authority
NP	National Park
RPG	Registered Park and Garden
SM	Scheduled Monument
UA	Unitary Authority
WHS	World Heritage Site

SITE NAME:	Bowl barrow 350 metres south west of Buzbury Rings, Tarrant Keyneston		
DESIGNATION:	Scheduled Monument	LIST ENTRY NUMBER:	1013789
CONDITION:	Extensive significant problems	TREND:	Declining
PRINCIPAL VULNERABILITY:	Arable ploughing	NEW ENTRY?:	No
OWNER TYPE:	Private	CONTACT:	Katy Hoskyn 0117 975 1311
SITE NAME:	Bowl barrow 850 metres ESE of Hill Farm, Tarrant Keyneston		
DESIGNATION:	Scheduled Monument	LIST ENTRY NUMBER:	1015182
CONDITION:	Generally unsatisfactory with major localised problems	TREND:	Declining
PRINCIPAL VULNERABILITY:	Animal burrowing - extensive	NEW ENTRY?:	No
OWNER TYPE:	Private	CONTACT:	Katy Hoskyn 0117 975 1311
SITE NAME:	Buzbury Rings, Tarrant Keyneston / Tarrant Rawston / Langton Long Blandford		
DESIGNATION:	Scheduled Monument	LIST ENTRY NUMBER:	1002718
CONDITION:	Extensive significant problems	TREND:	Declining
PRINCIPAL VULNERABILITY:	Arable clipping	NEW ENTRY?:	No
OWNER TYPE:	Mixed, multiple owners	CONTACT:	Katy Hoskyn 0117 975 1311
SITE NAME:	Bowl barrow 600 metres south of Plantation Farm, Tarrant Launceston		
DESIGNATION:	Scheduled Monument	LIST ENTRY NUMBER:	1015190
CONDITION:	Generally unsatisfactory with major localised problems	TREND:	Declining
PRINCIPAL VULNERABILITY:	Arable clipping	NEW ENTRY?:	No
OWNER TYPE:	Private	CONTACT:	Katy Hoskyn 0117 975 1311
SITE NAME:	Bowl barrow on The Cliff 680 metres east of Luton Farm, Tarrant Rawston		
DESIGNATION:	Scheduled Monument	LIST ENTRY NUMBER:	1015187
CONDITION:	Extensive significant problems	TREND:	Declining
PRINCIPAL VULNERABILITY:	Arable ploughing	NEW ENTRY?:	No
OWNER TYPE:	Commercial company	CONTACT:	Katy Hoskyn 0117 975 1311
SITE NAME:	Bowl barrow on The Cliff 680 metres NNW of Smith's Cottages, Tarrant Rawston		
DESIGNATION:	Scheduled Monument	LIST ENTRY NUMBER:	1015186
CONDITION:	Extensive significant problems	TREND:	Declining
PRINCIPAL VULNERABILITY:	Arable ploughing	NEW ENTRY?:	No
OWNER TYPE:	Commercial company	CONTACT:	Katy Hoskyn 0117 975 1311
SITE NAME:	Long barrow and two bowl barrows 140 metres north west of Dormy House, Tarrant Rawston		
DESIGNATION:	Scheduled Monument	LIST ENTRY NUMBER:	1014572
CONDITION:	Generally unsatisfactory with major localised problems	TREND:	Declining
PRINCIPAL VULNERABILITY:	Scrub/tree growth	NEW ENTRY?:	No
OWNER TYPE:	Commercial company	CONTACT:	Katy Hoskyn 0117 975 1311
SITE NAME:	Roman enclosure on Keyneston Down, Tarrant Rawston		
DESIGNATION:	Scheduled Monument	LIST ENTRY NUMBER:	1002373
CONDITION:	Extensive significant problems	TREND:	Declining
PRINCIPAL VULNERABILITY:	Arable ploughing	NEW ENTRY?:	No
OWNER TYPE:	Commercial company	CONTACT:	Katy Hoskyn 0117 975 1311

PRIORITY CATEGORIES

- A** Immediate risk of further rapid deterioration or loss of fabric; no solution agreed
B Immediate risk of further rapid deterioration or loss of fabric; solution agreed but not yet implemented.
C Slow decay; no solution agreed.

- D** Slow decay; solution agreed but not yet implemented.
E Under repair or in fair to good repair, but no user identified; or under threat of vacancy with no obvious new user (applicable only to buildings capable of beneficial use).

- F** Repair scheme in progress and (where applicable) end use or user identified; functionally redundant buildings with new use agreed but not yet implemented.

NOTE
 Last year's priority category is shown in brackets, otherwise 'New entry' is noted.

ABBREVIATIONS

CA	Conservation Area
LB	Listed Building
LPA	Local Planning Authority
NP	National Park
RPG	Registered Park and Garden
SM	Scheduled Monument
UA	Unitary Authority
WHS	World Heritage Site

SITE NAME:	Bowl barrow 150 metres north east of Dunbury, Winterborne Houghton		
DESIGNATION:	Scheduled Monument	LIST ENTRY NUMBER:	1014758
CONDITION:	Generally unsatisfactory with major localised problems	TREND:	Declining
PRINCIPAL VULNERABILITY:	Scrub/tree growth	NEW ENTRY?:	No
OWNER TYPE:	Private	CONTACT:	Katy Hoskyn 0117 975 1311

SITE NAME:	Bowl barrow 500 metres south of West Down Barn, Winterborne Kingston		
DESIGNATION:	Scheduled Monument	LIST ENTRY NUMBER:	1020986
CONDITION:	Generally satisfactory but with significant localised problems	TREND:	Declining
PRINCIPAL VULNERABILITY:	Arable ploughing	NEW ENTRY?:	No
OWNER TYPE:	Private	CONTACT:	Katy Hoskyn 0117 975 1311

SITE NAME:	Bowl barrow 900 metres north west of Pond Down Buildings, Winterborne Stickland		
DESIGNATION:	Scheduled Monument	LIST ENTRY NUMBER:	1013749
CONDITION:	Generally unsatisfactory with major localised problems	TREND:	Declining
PRINCIPAL VULNERABILITY:	Arable clipping	NEW ENTRY?:	No
OWNER TYPE:	Unknown	CONTACT:	Katy Hoskyn 0117 975 1311

SITE NAME:	Bowl barrow 25 metres south of Whitechurch Hill Barn, Winterborne Whitechurch		
DESIGNATION:	Scheduled Monument	LIST ENTRY NUMBER:	1013788
CONDITION:	Extensive significant problems	TREND:	Declining
PRINCIPAL VULNERABILITY:	Arable ploughing	NEW ENTRY?:	No
OWNER TYPE:	Private	CONTACT:	Katy Hoskyn 0117 975 1311

SITE NAME:	Milling House, West Farm, Winterborne Whitechurch		
DESIGNATION:	Scheduled Monument, LB grade II	LIST ENTRY NUMBER:	1002396
CONDITION:	Generally unsatisfactory with major localised problems	TREND:	Declining
PRINCIPAL VULNERABILITY:	Deterioration - in need of management	NEW ENTRY?:	No
OWNER TYPE:	Commercial company, multiple owners	CONTACT:	Katy Hoskyn 0117 975 1311

SITE NAME:	Bowl barrow 120 metres south of the southern extent of Horse Close Plantation, Winterborne Whitechurch / Bere Regis		
DESIGNATION:	Scheduled Monument	LIST ENTRY NUMBER:	1015387
CONDITION:	Generally unsatisfactory with major localised problems	TREND:	Declining
PRINCIPAL VULNERABILITY:	Arable clipping	NEW ENTRY?:	No
OWNER TYPE:	Private	CONTACT:	Katy Hoskyn 0117 975 1311

SITE NAME:	Bul Barrow, 750 metres east of Rawlsbury Camp, Woolland		
DESIGNATION:	Scheduled Monument	LIST ENTRY NUMBER:	1013787
CONDITION:	Generally unsatisfactory with major localised problems	TREND:	Declining
PRINCIPAL VULNERABILITY:	Scrub/tree growth	NEW ENTRY?:	No
OWNER TYPE:	Commercial company	CONTACT:	Katy Hoskyn 0117 975 1311

PRIORITY CATEGORIES

- A** Immediate risk of further rapid deterioration or loss of fabric; no solution agreed
B Immediate risk of further rapid deterioration or loss of fabric; solution agreed but not yet implemented.
C Slow decay; no solution agreed.

- D** Slow decay; solution agreed but not yet implemented.
E Under repair or in fair to good repair, but no user identified; or under threat of vacancy with no obvious new user (applicable only to buildings capable of beneficial use).

- F** Repair scheme in progress and (where applicable) end use or user identified; functionally redundant buildings with new use agreed but not yet implemented.

NOTE
 Last year's priority category is shown in brackets, otherwise 'New entry' is noted.

ABBREVIATIONS

CA	Conservation Area
LB	Listed Building
LPA	Local Planning Authority
NP	National Park
RPG	Registered Park and Garden
SM	Scheduled Monument
UA	Unitary Authority
WHS	World Heritage Site

SITE NAME:	Blandford Forum		
DESIGNATION:	Conservation Area	NEW ENTRY?:	No
CONDITION:	Very bad	TREND:	Deteriorating
VULNERABILITY:	Medium	CONTACT:	Kevin Morris (LPA) 01258 484276

SITE NAME:	Gillingham		
DESIGNATION:	Conservation Area	NEW ENTRY?:	No
CONDITION:	Very bad	TREND:	Deteriorating
VULNERABILITY:	Medium	CONTACT:	Kevin Morris (LPA) 01258 484276

SITE NAME:	Milton Abbas		
DESIGNATION:	Conservation Area	NEW ENTRY?:	No
CONDITION:	Poor	TREND:	Deteriorating
VULNERABILITY:	Low	CONTACT:	Kevin Morris (LPA) 01258 484276

PURBECK



© English Heritage

SITE NAME:	North Lodges, Lulworth Castle, Coombe Keynes	Gate lodges and gateway to Lulworth Castle, 1785. The estate are continuing to explore possible funding for the repair of the lodges (June 2014).
DESIGNATION:	Scheduled Monument and Listed Building grade II*, part in RPG grade II	
CONDITION:	Poor	
OCCUPANCY:	Vacant/not in use	
PRIORITY CATEGORY:	C (C)	
OWNER TYPE:	Private	
LIST ENTRY NUMBER:	1016685 and 1323333	Contact: Francis Kelly 0117 975 0725

SITE NAME:	The Double Barrow, a bowl barrow in Kite Hill Plantation 250 metres south east of Roger's Hill Cottages, Affpuddle		
DESIGNATION:	Scheduled Monument	LIST ENTRY NUMBER:	1015900
CONDITION:	Generally unsatisfactory with major localised problems	TREND:	Declining
PRINCIPAL VULNERABILITY:	Forestry	NEW ENTRY?:	No
OWNER TYPE:	Commercial company	CONTACT:	Katy Hoskyn 0117 975 1311

SITE NAME:	Bowl barrow on Worgret Heath, 320 metres north west of High Tor, Arne		
DESIGNATION:	Scheduled Monument	LIST ENTRY NUMBER:	1018190
CONDITION:	Extensive significant problems	TREND:	Declining
PRINCIPAL VULNERABILITY:	Animal burrowing - extensive	NEW ENTRY?:	No
OWNER TYPE:	Private	CONTACT:	Katy Hoskyn 0117 975 1311

SITE NAME:	Bowl barrow 190 metres north west of Bere Down Farm, Bere Regis		
DESIGNATION:	Scheduled Monument	LIST ENTRY NUMBER:	1015376
CONDITION:	Extensive significant problems	TREND:	Declining
PRINCIPAL VULNERABILITY:	Arable ploughing	NEW ENTRY?:	No
OWNER TYPE:	Private	CONTACT:	Katy Hoskyn 0117 975 1311

PRIORITY CATEGORIES

- A** Immediate risk of further rapid deterioration or loss of fabric; no solution agreed
- B** Immediate risk of further rapid deterioration or loss of fabric; solution agreed but not yet implemented.
- C** Slow decay; no solution agreed.
- D** Slow decay; solution agreed but not yet implemented.
- E** Under repair or in fair to good repair, but no user identified; or under threat of vacancy with no obvious new user (applicable only to buildings capable of beneficial use).
- F** Repair scheme in progress and (where applicable) end use or user identified; functionally redundant buildings with new use agreed but not yet implemented.

NOTE
Last year's priority category is shown in brackets, otherwise 'New entry' is noted.

ABBREVIATIONS

CA	Conservation Area
LB	Listed Building
LPA	Local Planning Authority
NP	National Park
RPG	Registered Park and Garden
SM	Scheduled Monument
UA	Unitary Authority
WHS	World Heritage Site

SITE NAME:	Bowl barrow 515 metres south of the southern extent of Horse Close Plantation, Bere Regis		
DESIGNATION:	Scheduled Monument	LIST ENTRY NUMBER:	1015386
CONDITION:	Extensive significant problems	TREND:	Declining
PRINCIPAL VULNERABILITY:	Arable ploughing	NEW ENTRY?:	No
OWNER TYPE:	Private	CONTACT:	Katy Hoskyn 0117 975 1311

SITE NAME:	Bowl barrow 590 metres north east of Bere Down Farm, Bere Regis		
DESIGNATION:	Scheduled Monument	LIST ENTRY NUMBER:	1015378
CONDITION:	Extensive significant problems	TREND:	Declining
PRINCIPAL VULNERABILITY:	Arable ploughing	NEW ENTRY?:	No
OWNER TYPE:	Private	CONTACT:	Katy Hoskyn 0117 975 1311

SITE NAME:	Bowl barrow 610 metres east of Bere Heath Farm, Bere Regis		
DESIGNATION:	Scheduled Monument	LIST ENTRY NUMBER:	1015365
CONDITION:	Generally unsatisfactory with major localised problems	TREND:	Declining
PRINCIPAL VULNERABILITY:	Animal burrowing - extensive	NEW ENTRY?:	No
OWNER TYPE:	Government or agency	CONTACT:	Katy Hoskyn 0117 975 1311

SITE NAME:	Bowl barrow 790 metres north east of Haywards Farm, Bere Regis		
DESIGNATION:	Scheduled Monument	LIST ENTRY NUMBER:	1015330
CONDITION:	Extensive significant problems	TREND:	Declining
PRINCIPAL VULNERABILITY:	Arable ploughing	NEW ENTRY?:	No
OWNER TYPE:	Private	CONTACT:	Katy Hoskyn 0117 975 1311

SITE NAME:	Bowl barrow on Warren Heath, 350 metres south west of Warren House, Bere Regis		
DESIGNATION:	Scheduled Monument	LIST ENTRY NUMBER:	1019367
CONDITION:	Extensive significant problems	TREND:	Unknown
PRINCIPAL VULNERABILITY:	Arable ploughing	NEW ENTRY?:	No
OWNER TYPE:	Commercial company	CONTACT:	Katy Hoskyn 0117 975 1311

SITE NAME:	Four bowl barrows 240 metres east of Oak Cottage, Bere Regis		
DESIGNATION:	Scheduled Monument	LIST ENTRY NUMBER:	1015369
CONDITION:	Generally unsatisfactory with major localised problems	TREND:	Declining
PRINCIPAL VULNERABILITY:	Forestry	NEW ENTRY?:	No
OWNER TYPE:	Private	CONTACT:	Katy Hoskyn 0117 975 1311

SITE NAME:	Four bowl barrows 600 metres east and 650 metres north east of Haywards Farm, Bere Regis		
DESIGNATION:	Scheduled Monument	LIST ENTRY NUMBER:	1015331
CONDITION:	Extensive significant problems	TREND:	Declining
PRINCIPAL VULNERABILITY:	Arable ploughing	NEW ENTRY?:	No
OWNER TYPE:	Private	CONTACT:	Katy Hoskyn 0117 975 1311

SITE NAME:	Long barrow on Bere Down, 1100 metres north east of Roke Barn, Bere Regis		
DESIGNATION:	Scheduled Monument	LIST ENTRY NUMBER:	1015329
CONDITION:	Extensive significant problems	TREND:	Declining
PRINCIPAL VULNERABILITY:	Arable ploughing	NEW ENTRY?:	No
OWNER TYPE:	Private	CONTACT:	Katy Hoskyn 0117 975 1311

PRIORITY CATEGORIES

- A** Immediate risk of further rapid deterioration or loss of fabric; no solution agreed
B Immediate risk of further rapid deterioration or loss of fabric; solution agreed but not yet implemented.
C Slow decay; no solution agreed.

- D** Slow decay; solution agreed but not yet implemented.
E Under repair or in fair to good repair, but no user identified; or under threat of vacancy with no obvious new user (applicable only to buildings capable of beneficial use).

- F** Repair scheme in progress and (where applicable) end use or user identified; functionally redundant buildings with new use agreed but not yet implemented.

NOTE
 Last year's priority category is shown in brackets, otherwise 'New entry' is noted.

ABBREVIATIONS

CA	Conservation Area
LB	Listed Building
LPA	Local Planning Authority
NP	National Park
RPG	Registered Park and Garden
SM	Scheduled Monument
UA	Unitary Authority
WHS	World Heritage Site

SITE NAME:	The End Barrow, a bowl barrow 320 metres south west of White House, Bere Regis		
DESIGNATION:	Scheduled Monument	LIST ENTRY NUMBER:	1017462
CONDITION:	Generally unsatisfactory with major localised problems	TREND:	Declining
PRINCIPAL VULNERABILITY:	Arable clipping	NEW ENTRY?:	No
OWNER TYPE:	Commercial company	CONTACT:	Katy Hoskyn 0117 975 1311

SITE NAME:	Three bowl barrows 230 metres south west of Haywards Farm, Bere Regis		
DESIGNATION:	Scheduled Monument	LIST ENTRY NUMBER:	1015333
CONDITION:	Extensive significant problems	TREND:	Declining
PRINCIPAL VULNERABILITY:	Arable ploughing	NEW ENTRY?:	No
OWNER TYPE:	Private	CONTACT:	Katy Hoskyn 0117 975 1311

SITE NAME:	Three bowl barrows 650 metres south west of Bere Down Farm, Bere Regis		
DESIGNATION:	Scheduled Monument	LIST ENTRY NUMBER:	1018193
CONDITION:	Extensive significant problems	TREND:	Declining
PRINCIPAL VULNERABILITY:	Arable ploughing	NEW ENTRY?:	No
OWNER TYPE:	Private	CONTACT:	Katy Hoskyn 0117 975 1311

SITE NAME:	Two bell barrows and a bowl barrow, 200 metres north east of Haywards Farm, Bere Regis		
DESIGNATION:	Scheduled Monument	LIST ENTRY NUMBER:	1015332
CONDITION:	Extensive significant problems	TREND:	Declining
PRINCIPAL VULNERABILITY:	Arable ploughing	NEW ENTRY?:	No
OWNER TYPE:	Private	CONTACT:	Katy Hoskyn 0117 975 1311

SITE NAME:	Two bowl barrows on South Heath, 900 metres SSE of The Bungalow, Bere Regis		
DESIGNATION:	Scheduled Monument	LIST ENTRY NUMBER:	1017694
CONDITION:	Generally unsatisfactory with major localised problems	TREND:	Declining
PRINCIPAL VULNERABILITY:	Scrub/tree growth	NEW ENTRY?:	No
OWNER TYPE:	Commercial company	CONTACT:	Katy Hoskyn 0117 975 1311

SITE NAME:	Bell barrow on Blackhill Clump 470 metres north of Mintern's Ferry, Bere Regis / Turners Puddle		
DESIGNATION:	Scheduled Monument	LIST ENTRY NUMBER:	1015899
CONDITION:	Generally unsatisfactory with major localised problems	TREND:	Declining
PRINCIPAL VULNERABILITY:	Forestry	NEW ENTRY?:	No
OWNER TYPE:	Private, multiple owners	CONTACT:	Katy Hoskyn 0117 975 1311

SITE NAME:	Two bowl barrows both 350 metres north east of Spring Garden Barn, Bere Regis / Turners Puddle		
DESIGNATION:	Scheduled Monument	LIST ENTRY NUMBER:	1015898
CONDITION:	Generally unsatisfactory with major localised problems	TREND:	Declining
PRINCIPAL VULNERABILITY:	Plant growth	NEW ENTRY?:	No
OWNER TYPE:	Private, multiple owners	CONTACT:	Katy Hoskyn 0117 975 1311

PRIORITY CATEGORIES

- A** Immediate risk of further rapid deterioration or loss of fabric: no solution agreed
- B** Immediate risk of further rapid deterioration or loss of fabric: solution agreed but not yet implemented.
- C** Slow decay; no solution agreed.
- D** Slow decay; solution agreed but not yet implemented.
- E** Under repair or in fair to good repair, but no user identified; or under threat of vacancy with no obvious new user (applicable only to buildings capable of beneficial use).
- F** Repair scheme in progress and (where applicable) end use or user identified; functionally redundant buildings with new use agreed but not yet implemented.

NOTE
Last year's priority category is shown in brackets, otherwise 'New entry' is noted.

ABBREVIATIONS

CA	Conservation Area
LB	Listed Building
LPA	Local Planning Authority
NP	National Park
RPG	Registered Park and Garden
SM	Scheduled Monument
UA	Unitary Authority
WHS	World Heritage Site

SITE NAME:	Bowl barrow on Bloxworth Down, 740 metres south of Marsh Farm, Bloxworth		
DESIGNATION:	Scheduled Monument	LIST ENTRY NUMBER:	1017626
CONDITION:	Extensive significant problems	TREND:	Declining
PRINCIPAL VULNERABILITY:	Arable ploughing	NEW ENTRY?:	No
OWNER TYPE:	Private	CONTACT:	Katy Hoskyn 0117 975 1311

SITE NAME:	Round barrow cemetery on Bloxworth Down, Bloxworth		
DESIGNATION:	Scheduled Monument	LIST ENTRY NUMBER:	1017624
CONDITION:	Extensive significant problems	TREND:	Declining
PRINCIPAL VULNERABILITY:	Arable ploughing	NEW ENTRY?:	No
OWNER TYPE:	Private, multiple owners	CONTACT:	Katy Hoskyn 0117 975 1311

SITE NAME:	Three bowl barrows on Bloxworth Down, 800 metres west of Botany Bay Barn, Bloxworth		
DESIGNATION:	Scheduled Monument	LIST ENTRY NUMBER:	1017625
CONDITION:	Extensive significant problems	TREND:	Declining
PRINCIPAL VULNERABILITY:	Arable ploughing	NEW ENTRY?:	No
OWNER TYPE:	Private	CONTACT:	Katy Hoskyn 0117 975 1311

SITE NAME:	Bowl barrow 200 metres south east of Hill Barn: one of a group of three barrows, Chaldon Herring		
DESIGNATION:	Scheduled Monument	LIST ENTRY NUMBER:	1008178
CONDITION:	Extensive significant problems	TREND:	Declining
PRINCIPAL VULNERABILITY:	Arable ploughing	NEW ENTRY?:	No
OWNER TYPE:	Private	CONTACT:	Katy Hoskyn 0117 975 1311

SITE NAME:	Bowl barrow 470 metres south east of Down Barn: an outlier of the Chaldon Down barrow group, Chaldon Herring		
DESIGNATION:	Scheduled Monument	LIST ENTRY NUMBER:	1008146
CONDITION:	Extensive significant problems	TREND:	Declining
PRINCIPAL VULNERABILITY:	Arable ploughing	NEW ENTRY?:	No
OWNER TYPE:	Private	CONTACT:	Katy Hoskyn 0117 975 1311

SITE NAME:	Bowl barrow 550 metres south of Chaldon Down Buildings: part of the Chaldon Down round barrow cemetery, Chaldon Herring		
DESIGNATION:	Scheduled Monument	LIST ENTRY NUMBER:	1008520
CONDITION:	Generally unsatisfactory with major localised problems	TREND:	Declining
PRINCIPAL VULNERABILITY:	Arable ploughing	NEW ENTRY?:	No
OWNER TYPE:	Private	CONTACT:	Katy Hoskyn 0117 975 1311

SITE NAME:	Bowl barrow 650 metres south of Chaldon Down Buildings: part of the Chaldon Down round barrow cemetery, Chaldon Herring		
DESIGNATION:	Scheduled Monument	LIST ENTRY NUMBER:	1008523
CONDITION:	Generally unsatisfactory with major localised problems	TREND:	Declining
PRINCIPAL VULNERABILITY:	Arable ploughing	NEW ENTRY?:	No
OWNER TYPE:	Private	CONTACT:	Katy Hoskyn 0117 975 1311

PRIORITY CATEGORIES

- A** Immediate risk of further rapid deterioration or loss of fabric; no solution agreed
- B** Immediate risk of further rapid deterioration or loss of fabric; solution agreed but not yet implemented.
- C** Slow decay; no solution agreed.
- D** Slow decay; solution agreed but not yet implemented.
- E** Under repair or in fair to good repair, but no user identified; or under threat of vacancy with no obvious new user (applicable only to buildings capable of beneficial use).
- F** Repair scheme in progress and (where applicable) end use or user identified; functionally redundant buildings with new use agreed but not yet implemented.

NOTE
Last year's priority category is shown in brackets, otherwise 'New entry' is noted.

ABBREVIATIONS

CA	Conservation Area
LB	Listed Building
LPA	Local Planning Authority
NP	National Park
RPG	Registered Park and Garden
SM	Scheduled Monument
UA	Unitary Authority
WHS	World Heritage Site

SITE NAME:	Bowl barrow 660 metres south of Chaldon Down Buildings: part of the Chaldon Down round barrow cemetery, Chaldon Herring		
DESIGNATION:	Scheduled Monument	LIST ENTRY NUMBER:	1008521
CONDITION:	Generally unsatisfactory with major localised problems	TREND:	Declining
PRINCIPAL VULNERABILITY:	Arable ploughing	NEW ENTRY?:	No
OWNER TYPE:	Private	CONTACT:	Katy Hoskyn 0117 975 1311
SITE NAME:	The Round Pound, an enclosure on Chaldon Down, Chaldon Herring		
DESIGNATION:	Scheduled Monument	LIST ENTRY NUMBER:	1018436
CONDITION:	Generally unsatisfactory with major localised problems	TREND:	Declining
PRINCIPAL VULNERABILITY:	Arable clipping	NEW ENTRY?:	No
OWNER TYPE:	Private	CONTACT:	Katy Hoskyn 0117 975 1311
SITE NAME:	Two bowl barrows 200 metres south east of Hill Barn: two of a group of three barrows, Chaldon Herring		
DESIGNATION:	Scheduled Monument	LIST ENTRY NUMBER:	1008162
CONDITION:	Extensive significant problems	TREND:	Declining
PRINCIPAL VULNERABILITY:	Arable ploughing	NEW ENTRY?:	No
OWNER TYPE:	Private	CONTACT:	Katy Hoskyn 0117 975 1311
SITE NAME:	Wardstone Barrow: a bowl barrow on the Dorset coastal ridge 300 metres south of Chideock Farm, Chaldon Herring		
DESIGNATION:	Scheduled Monument	LIST ENTRY NUMBER:	1008676
CONDITION:	Generally unsatisfactory with major localised problems	TREND:	Declining
PRINCIPAL VULNERABILITY:	Arable clipping	NEW ENTRY?:	No
OWNER TYPE:	Private	CONTACT:	Katy Hoskyn 0117 975 1311
SITE NAME:	Bowl barrow on Creech Barrow Hill, Church Knowle / Steeple		
DESIGNATION:	Scheduled Monument, part in CA	LIST ENTRY NUMBER:	1014830
CONDITION:	Generally unsatisfactory with major localised problems	TREND:	Declining
PRINCIPAL VULNERABILITY:	Plant growth	NEW ENTRY?:	No
OWNER TYPE:	Commercial company	CONTACT:	Katy Hoskyn 0117 975 1311
SITE NAME:	The Rings: a ringwork and bailey and a Civil War battery 400 metres south west of Corfe Castle, Corfe Castle		
DESIGNATION:	Scheduled Monument, part in CA	LIST ENTRY NUMBER:	1011479
CONDITION:	Extensive significant problems	TREND:	Declining
PRINCIPAL VULNERABILITY:	Animal burrowing - extensive	NEW ENTRY?:	No
OWNER TYPE:	Charity (heritage)	CONTACT:	Katy Hoskyn 0117 975 1311
SITE NAME:	Three bowl barrows in Holme Lane Plantation, 200 metres south west of Squirrel's Cottages, East Holme		
DESIGNATION:	Scheduled Monument	LIST ENTRY NUMBER:	1016728
CONDITION:	Generally unsatisfactory with major localised problems	TREND:	Declining
PRINCIPAL VULNERABILITY:	Plant growth	NEW ENTRY?:	No
OWNER TYPE:	Private	CONTACT:	Katy Hoskyn 0117 975 1311

PRIORITY CATEGORIES

- A** Immediate risk of further rapid deterioration or loss of fabric: no solution agreed
B Immediate risk of further rapid deterioration or loss of fabric: solution agreed but not yet implemented.
C Slow decay; no solution agreed.

- D** Slow decay; solution agreed but not yet implemented.
E Under repair or in fair to good repair, but no user identified; or under threat of vacancy with no obvious new user (applicable only to buildings capable of beneficial use).

- F** Repair scheme in progress and (where applicable) end use or user identified; functionally redundant buildings with new use agreed but not yet implemented.

NOTE
 Last year's priority category is shown in brackets, otherwise 'New entry' is noted.

ABBREVIATIONS

CA	Conservation Area
LB	Listed Building
LPA	Local Planning Authority
NP	National Park
RPG	Registered Park and Garden
SM	Scheduled Monument
UA	Unitary Authority
WHS	World Heritage Site

SITE NAME:	Two barrows known as 'Water Barrows' 650 metres WNW of Whiteway Farm: part of a round barrow cemetery to the south east of East Lulworth, East Lulworth		
DESIGNATION:	Scheduled Monument	LIST ENTRY NUMBER:	1008144
CONDITION:	Extensive significant problems	TREND:	Declining
PRINCIPAL VULNERABILITY:	Animal burrowing - extensive	NEW ENTRY?:	No
OWNER TYPE:	Government or agency	CONTACT:	Katy Hoskyn 0117 975 1311

SITE NAME:	Flower's Barrow: a small multivallate hillfort and associated outwork on Rings Hill, East Lulworth / Tyneham		
DESIGNATION:	Scheduled Monument, WHS	LIST ENTRY NUMBER:	1008141
CONDITION:	Extensive significant problems	TREND:	Declining
PRINCIPAL VULNERABILITY:	Coastal erosion	NEW ENTRY?:	No
OWNER TYPE:	Government or agency	CONTACT:	Katy Hoskyn 0117 975 1311

SITE NAME:	Bowl barrow 60 metres north east of Hethfelton Farm, East Stoke		
DESIGNATION:	Scheduled Monument	LIST ENTRY NUMBER:	1018192
CONDITION:	Generally unsatisfactory with major localised problems	TREND:	Declining
PRINCIPAL VULNERABILITY:	Scrub/tree growth	NEW ENTRY?:	No
OWNER TYPE:	Private	CONTACT:	Katy Hoskyn 0117 975 1311

SITE NAME:	Bowl barrow on Farm Heath, 470 metres south east of Hill Cottages, East Stoke		
DESIGNATION:	Scheduled Monument	LIST ENTRY NUMBER:	1016272
CONDITION:	Generally unsatisfactory with major localised problems	TREND:	Declining
PRINCIPAL VULNERABILITY:	Scrub/tree growth	NEW ENTRY?:	No
OWNER TYPE:	Private	CONTACT:	Katy Hoskyn 0117 975 1311

SITE NAME:	Bowl barrow on Farm Heath, 480 metres south east of Hill Cottages, East Stoke		
DESIGNATION:	Scheduled Monument	LIST ENTRY NUMBER:	1016271
CONDITION:	Generally unsatisfactory with major localised problems	TREND:	Declining
PRINCIPAL VULNERABILITY:	Animal burrowing - extensive	NEW ENTRY?:	No
OWNER TYPE:	Private	CONTACT:	Katy Hoskyn 0117 975 1311

SITE NAME:	Section of Battery Bank on Binnegar Plain, 830 metres north east of Stokeford Farm, East Stoke		
DESIGNATION:	Scheduled Monument	LIST ENTRY NUMBER:	1018189
CONDITION:	Extensive significant problems	TREND:	Declining
PRINCIPAL VULNERABILITY:	Vehicle damage/erosion - extensive	NEW ENTRY?:	No
OWNER TYPE:	Private	CONTACT:	Katy Hoskyn 0117 975 1311

SITE NAME:	Section of Battery Bank on South Heath, East Stoke		
DESIGNATION:	Scheduled Monument	LIST ENTRY NUMBER:	1016273
CONDITION:	Generally unsatisfactory with major localised problems	TREND:	Declining
PRINCIPAL VULNERABILITY:	Forestry	NEW ENTRY?:	No
OWNER TYPE:	Private	CONTACT:	Katy Hoskyn 0117 975 1311

PRIORITY CATEGORIES

- A** Immediate risk of further rapid deterioration or loss of fabric: no solution agreed
B Immediate risk of further rapid deterioration or loss of fabric: solution agreed but not yet implemented.
C Slow decay; no solution agreed.

- D** Slow decay; solution agreed but not yet implemented.
E Under repair or in fair to good repair, but no user identified; or under threat of vacancy with no obvious new user (applicable only to buildings capable of beneficial use).

- F** Repair scheme in progress and (where applicable) end use or user identified; functionally redundant buildings with new use agreed but not yet implemented.

NOTE
 Last year's priority category is shown in brackets, otherwise 'New entry' is noted.

ABBREVIATIONS

CA	Conservation Area
LB	Listed Building
LPA	Local Planning Authority
NP	National Park
RPG	Registered Park and Garden
SM	Scheduled Monument
UA	Unitary Authority
WHS	World Heritage Site

SITE NAME:	Two bowl barrows on South Heath, 290 metres and 370 metres east of Binnegar Hall, East Stoke		
DESIGNATION:	Scheduled Monument	LIST ENTRY NUMBER:	1016276
CONDITION:	Generally unsatisfactory with major localised problems	TREND:	Declining
PRINCIPAL VULNERABILITY:	Forestry	NEW ENTRY?:	No
OWNER TYPE:	Private	CONTACT:	Katy Hoskyn 0117 975 1311
SITE NAME:	Alum works, other multi-period industrial remains and an associated group of jetties and breakwaters, Kimmeridge Bay, Kimmeridge		
DESIGNATION:	Scheduled Monument, WHS	LIST ENTRY NUMBER:	1017307
CONDITION:	Generally unsatisfactory with major localised problems	TREND:	Declining
PRINCIPAL VULNERABILITY:	Vandalism	NEW ENTRY?:	No
OWNER TYPE:	Private	CONTACT:	Katy Hoskyn 0117 975 1311
SITE NAME:	Bowl barrow in Morden Park 350 metres south west of Hunting Bridge, Morden		
DESIGNATION:	Scheduled Monument	LIST ENTRY NUMBER:	1016281
CONDITION:	Generally unsatisfactory with major localised problems	TREND:	Unknown
PRINCIPAL VULNERABILITY:	Scrub/tree growth	NEW ENTRY?:	No
OWNER TYPE:	Private	CONTACT:	Katy Hoskyn 0117 975 1311
SITE NAME:	Two bowl barrows 760 metres north east of Miller's Farm, Morden		
DESIGNATION:	Scheduled Monument, RPG grade II*	LIST ENTRY NUMBER:	1016283
CONDITION:	Extensive significant problems	TREND:	Declining
PRINCIPAL VULNERABILITY:	Arable ploughing	NEW ENTRY?:	No
OWNER TYPE:	Private	CONTACT:	Katy Hoskyn 0117 975 1311
SITE NAME:	Obelisk on Fir Hill, Moreton		
DESIGNATION:	Scheduled Monument, LB grade II	LIST ENTRY NUMBER:	1002425
CONDITION:	Generally unsatisfactory with major localised problems	TREND:	Declining
PRINCIPAL VULNERABILITY:	Deterioration - in need of management	NEW ENTRY?:	No
OWNER TYPE:	Private	CONTACT:	Katy Hoskyn 0117 975 1311
SITE NAME:	Group of three bell barrows and a bowl barrow on Godlingston Heath, Studland		
DESIGNATION:	Scheduled Monument	LIST ENTRY NUMBER:	1014291
CONDITION:	Generally unsatisfactory with major localised problems	TREND:	Improving
PRINCIPAL VULNERABILITY:	Animal burrowing - extensive	NEW ENTRY?:	No
OWNER TYPE:	Charity (heritage)	CONTACT:	Katy Hoskyn 0117 975 1311
SITE NAME:	Bowl barrow in Piddle Wood, 530 metres north east of Gate Barn, Turners Puddle		
DESIGNATION:	Scheduled Monument	LIST ENTRY NUMBER:	1015901
CONDITION:	Extensive significant problems	TREND:	Declining
PRINCIPAL VULNERABILITY:	Forestry	NEW ENTRY?:	No
OWNER TYPE:	Commercial company	CONTACT:	Katy Hoskyn 0117 975 1311

PRIORITY CATEGORIES

- A** Immediate risk of further rapid deterioration or loss of fabric: no solution agreed
B Immediate risk of further rapid deterioration or loss of fabric; solution agreed but not yet implemented.
C Slow decay; no solution agreed.

- D** Slow decay; solution agreed but not yet implemented.
E Under repair or in fair to good repair, but no user identified; or under threat of vacancy with no obvious new user (applicable only to buildings capable of beneficial use).

- F** Repair scheme in progress and (where applicable) end use or user identified; functionally redundant buildings with new use agreed but not yet implemented.

NOTE
 Last year's priority category is shown in brackets, otherwise 'New entry' is noted.

ABBREVIATIONS

CA	Conservation Area
LB	Listed Building
LPA	Local Planning Authority
NP	National Park
RPG	Registered Park and Garden
SM	Scheduled Monument
UA	Unitary Authority
WHS	World Heritage Site

SITE NAME:	Group of six bowl barrows, forming a round barrow cemetery on Black Hill, Turners Puddle / Bere Regis		
DESIGNATION:	Scheduled Monument	LIST ENTRY NUMBER:	1015897
CONDITION:	Generally unsatisfactory with major localised problems	TREND:	Declining
PRINCIPAL VULNERABILITY:	Plant growth	NEW ENTRY?:	No
OWNER TYPE:	Private, multiple owners	CONTACT:	Katy Hoskyn 0117 975 1311
SITE NAME:	Decoy pond and associated overnight shelter on Decoy Heath, Wareham St. Martin		
DESIGNATION:	Scheduled Monument	LIST ENTRY NUMBER:	1016916
CONDITION:	Generally unsatisfactory with major localised problems	TREND:	Declining
PRINCIPAL VULNERABILITY:	Scrub/tree growth	NEW ENTRY?:	No
OWNER TYPE:	Mixed, multiple owners	CONTACT:	Katy Hoskyn 0117 975 1311
SITE NAME:	Light Anti-aircraft battery on Holton Heath, 210 metres west of Sandford House, Wareham St. Martin		
DESIGNATION:	Scheduled Monument	LIST ENTRY NUMBER:	1019153
CONDITION:	Extensive significant problems	TREND:	Declining
PRINCIPAL VULNERABILITY:	Collapse	NEW ENTRY?:	No
OWNER TYPE:	Private	CONTACT:	Katy Hoskyn 0117 975 1311
SITE NAME:	Light Anti-aircraft battery on Holton Heath, 650 metres south east of Sandford House, Wareham St. Martin		
DESIGNATION:	Scheduled Monument	LIST ENTRY NUMBER:	1019152
CONDITION:	Generally unsatisfactory with major localised problems	TREND:	Declining
PRINCIPAL VULNERABILITY:	Deterioration - in need of management	NEW ENTRY?:	No
OWNER TYPE:	Commercial company	CONTACT:	Katy Hoskyn 0117 975 1311
SITE NAME:	Royal Naval Cordite Factory at Holton Heath, Wareham St. Martin		
DESIGNATION:	Scheduled Monument, LB grade II	LIST ENTRY NUMBER:	1019151
CONDITION:	Generally unsatisfactory with major localised problems	TREND:	Declining
PRINCIPAL VULNERABILITY:	Vandalism	NEW ENTRY?:	No
OWNER TYPE:	Mixed, multiple owners	CONTACT:	Katy Hoskyn 0117 975 1311
SITE NAME:	Bindon Hill camp, West Lulworth		
DESIGNATION:	Scheduled Monument, part in CA, WHS	LIST ENTRY NUMBER:	1002705
CONDITION:	Generally unsatisfactory with major localised problems	TREND:	Declining
PRINCIPAL VULNERABILITY:	Coastal erosion	NEW ENTRY?:	No
OWNER TYPE:	Private	CONTACT:	Katy Hoskyn 0117 975 1311
SITE NAME:	Bowl barrow 650 metres south east of Belhuish Farm: one of a group of barrows to the west of Burngate Wood, West Lulworth		
DESIGNATION:	Scheduled Monument	LIST ENTRY NUMBER:	1008455
CONDITION:	Extensive significant problems	TREND:	Declining
PRINCIPAL VULNERABILITY:	Arable ploughing	NEW ENTRY?:	No
OWNER TYPE:	Private	CONTACT:	Katy Hoskyn 0117 975 1311

PRIORITY CATEGORIES

- A** Immediate risk of further rapid deterioration or loss of fabric; no solution agreed
B Immediate risk of further rapid deterioration or loss of fabric; solution agreed but not yet implemented.
C Slow decay; no solution agreed.

- D** Slow decay; solution agreed but not yet implemented.
E Under repair or in fair to good repair, but no user identified; or under threat of vacancy with no obvious new user (applicable only to buildings capable of beneficial use).

- F** Repair scheme in progress and (where applicable) end use or user identified; functionally redundant buildings with new use agreed but not yet implemented.

NOTE
 Last year's priority category is shown in brackets, otherwise 'New entry' is noted.

ABBREVIATIONS

CA	Conservation Area
LB	Listed Building
LPA	Local Planning Authority
NP	National Park
RPG	Registered Park and Garden
SM	Scheduled Monument
UA	Unitary Authority
WHS	World Heritage Site

SITE NAME:	Drove Hill round barrows, Winfrith Newburgh		
DESIGNATION:	Scheduled Monument	LIST ENTRY NUMBER:	1002765
CONDITION:	Generally unsatisfactory with major localised problems	TREND:	Declining
PRINCIPAL VULNERABILITY:	Animal burrowing - extensive	NEW ENTRY?:	No
OWNER TYPE:	Mixed, multiple owners	CONTACT:	Katy Hoskyn 0117 975 1311
SITE NAME:	Bindon Abbey (site), Wool		
DESIGNATION:	Scheduled Monument, LB grade I	LIST ENTRY NUMBER:	1002703
CONDITION:	Generally unsatisfactory with major localised problems	TREND:	Declining
PRINCIPAL VULNERABILITY:	Deterioration - in need of management	NEW ENTRY?:	No
OWNER TYPE:	Private	CONTACT:	Katy Hoskyn 0117 975 1311
SITE NAME:	Bowl barrow 300 metres south east of Hyford Cottage, Wool		
DESIGNATION:	Scheduled Monument	LIST ENTRY NUMBER:	1015894
CONDITION:	Generally unsatisfactory with major localised problems	TREND:	Declining
PRINCIPAL VULNERABILITY:	Scrub/tree growth	NEW ENTRY?:	No
OWNER TYPE:	Private	CONTACT:	Katy Hoskyn 0117 975 1311
SITE NAME:	Bowl barrow 380 metres north west of Hyford Cottage, Wool		
DESIGNATION:	Scheduled Monument	LIST ENTRY NUMBER:	1015895
CONDITION:	Generally unsatisfactory with major localised problems	TREND:	Declining
PRINCIPAL VULNERABILITY:	Scrub/tree growth	NEW ENTRY?:	No
OWNER TYPE:	Private	CONTACT:	Katy Hoskyn 0117 975 1311
SITE NAME:	Bowl barrow on Emmett's Hill, Worth Matravers		
DESIGNATION:	Scheduled Monument, WHS	LIST ENTRY NUMBER:	1017268
CONDITION:	Extensive significant problems	TREND:	Declining
PRINCIPAL VULNERABILITY:	Coastal erosion	NEW ENTRY?:	No
OWNER TYPE:	Private	CONTACT:	Katy Hoskyn 0117 975 1311
SITE NAME:	Lytchett Minster , Lytchett Minster and Upton		
DESIGNATION:	Conservation Area, 12 LBs	NEW ENTRY?:	No
CONDITION:	Poor	TREND:	Deteriorating
VULNERABILITY:	Low	CONTACT:	Benjamin Webb (LPA) 01929 557388
SITE NAME:	Swanage		
DESIGNATION:	Conservation Area, 86 LBs, SM, WHS	NEW ENTRY?:	No
CONDITION:	Very bad	TREND:	Deteriorating
VULNERABILITY:	Low	CONTACT:	Benjamin Webb (LPA) 01929 557388

PRIORITY CATEGORIES

- A** Immediate risk of further rapid deterioration or loss of fabric: no solution agreed
B Immediate risk of further rapid deterioration or loss of fabric; solution agreed but not yet implemented.
C Slow decay; no solution agreed.

- D** Slow decay; solution agreed but not yet implemented.
E Under repair or in fair to good repair, but no user identified; or under threat of vacancy with no obvious new user (applicable only to buildings capable of beneficial use).

- F** Repair scheme in progress and (where applicable) end use or user identified; functionally redundant buildings with new use agreed but not yet implemented.

NOTE
 Last year's priority category is shown in brackets, otherwise 'New entry' is noted.

ABBREVIATIONS

CA	Conservation Area
LB	Listed Building
LPA	Local Planning Authority
NP	National Park
RPG	Registered Park and Garden
SM	Scheduled Monument
UA	Unitary Authority
WHS	World Heritage Site

WEST DORSET



© English Heritage

SITE NAME: The dovecote, malthouse, outer gatehouse and walling, gateway, granary and precinct walls, St Peter's Abbey, Abbotsbury

DESIGNATION: Scheduled Monument and Listed Buildings - 5 grade I; 5 grade II*; 4 grade II, CA

CONDITION: Very bad

OCCUPANCY: Vacant/not in use

PRIORITY CATEGORY: B (New entry)

OWNER TYPE: Mixed, multiple owners

LIST ENTRY NUMBER: 1015693 and 1305224; 1305209; 1118706; 1118747; 1118743; 1118741; 1172220; 1324227; 1172244; 1118746; 1118742; 1118744; 1118745; 1118748

This large scheduled site contains 12 individually listed buildings, 5 of which are in poor or very bad condition, and are therefore assessed as being at risk. Discussions with the owner are ongoing, and several of the buildings were included in a 2013/14 condition survey to inform a future repair strategy. The published photo shows the dovecote, which is disused and unstable due to burrowing animals and settlement of the foundations. It has potential for low-key use in conjunction with a visitor attraction centred on the nearby Tithe Barn complex.

Contact: Keith Miller 0117 975 0670



© English Heritage

SITE NAME: Literary and Scientific Institute, East Street, Bridport

DESIGNATION: Listed Building grade II*, CA

CONDITION: Poor

OCCUPANCY: Vacant/not in use

PRIORITY CATEGORY: D (C)

OWNER TYPE: Local authority

LIST ENTRY NUMBER: 1118999

Founded 1835 as Mechanics Institute and reconstituted 1855 as Literary and Scientific Institute. Since 2012 a local trust has carried out project development work, grant aided by English Heritage, which included a condition survey and a feasibility study exploring the viability of using the building for community purposes. The trust completed work on a Conservation Management Plan and project development in March 2014. Awarded Heritage Lottery Fund Stage 1 grant which was completed May 2014. An application for English Heritage grant is under consideration (June 2014).

Contact: Sarah Ball 0117 975 0666



© English Heritage

SITE NAME: Messrs Norman goods warehouse, Station Road, West Bay, Bridport

DESIGNATION: Listed Building grade II*, CA

CONDITION: Fair

OCCUPANCY: Vacant/not in use

PRIORITY CATEGORY: E (E)

OWNER TYPE: Private

LIST ENTRY NUMBER: 1228722

C18, possibly older. Former bonded stores. Vacant. Owner has identified potential end use and has been in discussion with the Local Planning Authority and English Heritage (May 2013).

Contact: Francis Kelly 0117 975 0725



© English Heritage

SITE NAME: Wolfeton Riding House, Wolfeton House, Charminster

DESIGNATION: Listed Building grade II*, CA

CONDITION: Good

OCCUPANCY: Vacant/not in use

PRIORITY CATEGORY: E (E)

OWNER TYPE: Private

LIST ENTRY NUMBER: 1119102

One of the oldest surviving riding schools in England, late C16. Used as an agricultural barn for a long period and now in trust ownership. Repairs, grant aided by English Heritage, have been ongoing since 2007. Two phases of major repairs also grant aided by EH to stabilise the walls and repair the roofs are due for completion in 2014. Uses for the building are being explored (June 2014).

Contact: Sarah Ball 0117 975 0666

PRIORITY CATEGORIES

- A** Immediate risk of further rapid deterioration or loss of fabric: no solution agreed
B Immediate risk of further rapid deterioration or loss of fabric: solution agreed but not yet implemented.
C Slow decay; no solution agreed.

- D** Slow decay; solution agreed but not yet implemented.
E Under repair or in fair to good repair, but no user identified; or under threat of vacancy with no obvious new user (applicable only to buildings capable of beneficial use).

- F** Repair scheme in progress and (where applicable) end use or user identified; functionally redundant buildings with new use agreed but not yet implemented.

NOTE
 Last year's priority category is shown in brackets, otherwise 'New entry' is noted.

ABBREVIATIONS

- CA** Conservation Area
LB Listed Building
LPA Local Planning Authority
NP National Park
RPG Registered Park and Garden
SM Scheduled Monument
UA Unitary Authority
WHS World Heritage Site



© English Heritage Archive

SITE NAME:	Marshwood Castle, Marshwood
DESIGNATION:	Scheduled Monument and Listed Building grade II*, LB grade II
CONDITION:	Poor
OCCUPANCY:	N/A
PRIORITY CATEGORY:	C (C)
OWNER TYPE:	Private
LIST ENTRY NUMBER:	1002836 and 1324105

The site comprises a rectangular earthwork enclosure with a moat (partly filled). There are substantial remains of the internal ramparts and the motte. These masonry structures require consolidation and careful ongoing management.

Contact: Katy Hoskyn 0117 975 1311



© English Heritage

SITE NAME:	Remains of Old Parish Church of St Mary Magdalene, North Wootton
DESIGNATION:	Scheduled Monument and Listed Building grade II*
CONDITION:	Poor
OCCUPANCY:	N/A
PRIORITY CATEGORY:	D (D)
OWNER TYPE:	Private
LIST ENTRY NUMBER:	1003745 and 1303981

West tower of former parish church. Early C15. The nave and chancel were demolished circa 1883 when the C19 church was built. Ivy which encased the structure was removed in 2011. A condition survey and proposals for its consolidation are underway (2014).

Contact: Sarah Ball 0117 975 0666



© English Heritage

SITE NAME:	Icehouse at Ringstead, 660 metres south west of Pit House, Osmington
DESIGNATION:	Scheduled Monument
CONDITION:	Very bad
OCCUPANCY:	Vacant/not in use
PRIORITY CATEGORY:	C (New entry)
OWNER TYPE:	Private
LIST ENTRY NUMBER:	1020358

A small C19 ice house, built to serve the needs of the local fishing community. It is now in unmanaged woodland, with trees and ivy growing over it. The roots will have weakened the roof and there is a high risk of damage from falling trees.

Contact: Katy Hoskyn 0117 975 1311



© English Heritage

SITE NAME:	Cart shed and stables 10 metres south of Waddon House, Portesham
DESIGNATION:	Listed Building grade II*
CONDITION:	Poor
OCCUPANCY:	Vacant/not in use
PRIORITY CATEGORY:	D (D)
OWNER TYPE:	Private
LIST ENTRY NUMBER:	1152606

Former stables and cart shed, dated 1702. Currently disused with roof temporarily protected. Application for repair and conversion to holiday let use has been approved. Roof has been made temporarily weathertight and intended to be re-thatched shortly.

Contact: Sarah Ball 0117 975 0666



© English Heritage Archive

SITE NAME:	Sherborne House, Newland, Sherborne
DESIGNATION:	Listed Building grade I, CA
CONDITION:	Fair
OCCUPANCY:	Vacant/not in use
PRIORITY CATEGORY:	E (F)
OWNER TYPE:	Local authority
LIST ENTRY NUMBER:	1110694

House circa 1720. Former girls' school. An application for Planning Permission for gallery/office use has been approved and proposed new development at the rear has been subject to a Section 106 agreement, securing repairs to Sherborne House. External repairs are complete but internal refurbishment is still awaited and the building remains unoccupied (June 2014).

Contact: Sarah Ball 0117 975 0666

PRIORITY CATEGORIES

- A** Immediate risk of further rapid deterioration or loss of fabric: no solution agreed
B Immediate risk of further rapid deterioration or loss of fabric; solution agreed but not yet implemented.
C Slow decay; no solution agreed.

- D** Slow decay; solution agreed but not yet implemented.
E Under repair or in fair to good repair, but no user identified; or under threat of vacancy with no obvious new user (applicable only to buildings capable of beneficial use).

- F** Repair scheme in progress and (where applicable) end use or user identified; functionally redundant buildings with new use agreed but not yet implemented.

NOTE
 Last year's priority category is shown in brackets, otherwise 'New entry' is noted.

ABBREVIATIONS

CA	Conservation Area
LB	Listed Building
LPA	Local Planning Authority
NP	National Park
RPG	Registered Park and Garden
SM	Scheduled Monument
UA	Unitary Authority
WHS	World Heritage Site



© English Heritage

SITE NAME:	Tithe Barn, Church Lane, Sydling St. Nicholas
DESIGNATION:	Scheduled Monument and Listed Building grade II*, CA
CONDITION:	Poor
OCCUPANCY:	Vacant/not in use
PRIORITY CATEGORY:	B (B)
OWNER TYPE:	Private
LIST ENTRY NUMBER:	1003209 and 1119426

Impressive C16 barn. It has an interesting constructional history and is part of an important complex of historic buildings. Its gradual deterioration has recently shown signs of accelerating with the loss of an area of roof covering. Approval of Planning Permission for change of use to community events has been granted and works in connection with Scheduled Monument Consent still under discussion.

Contact: Sarah Ball 0117 975 0666



© English Heritage

SITE NAME:	Stable Block immediately south east of Little Toller Farm, Toller Fratrum
DESIGNATION:	Listed Building grade II*
CONDITION:	Very bad
OCCUPANCY:	Vacant/not in use
PRIORITY CATEGORY:	A (A)
OWNER TYPE:	Private
LIST ENTRY NUMBER:	1228876

Mid C16 stable building, forming part of a working farm but currently disused. The thatch is in a very degraded state leading to partial collapse of the roof and rear wall structure at the end of 2011. The building is now scaffolded with a temporary roof structure whilst the Local Authority and English Heritage are discussing the need for urgent repairs with the owner and exploring possible sources of grant aid.

Contact: Sarah Ball 0117 975 0666



© English Heritage Archive

SITE NAME:	Former Methodist Chapel, Dorchester Road, Tolpuddle
DESIGNATION:	Listed Building grade II*, CA
CONDITION:	Poor
OCCUPANCY:	N/A
PRIORITY CATEGORY:	C (C)
OWNER TYPE:	Private
LIST ENTRY NUMBER:	1119849

Methodist church, circa 1818, and the meeting place of the Tolpuddle Martyrs. Discussions are ongoing between West Dorset District Council and the owner, who has indicated a willingness to sell the site, to find an appropriate use for the building.

Contact: Sarah Ball 0117 975 0666



© English Heritage

SITE NAME:	Church of St John, The Harbour, West Bay, Bridport
DESIGNATION:	Listed Place of Worship grade II, CA
CONDITION:	Poor
PRIORITY CATEGORY:	A (New entry)
OWNER TYPE:	Religious organisation
LIST ENTRY NUMBER:	1279418

This 1930s Arts and Crafts church is a simple, low building on the quayside, built to serve the local fishing community. The concrete vestry roof is in a very bad state, and is letting water into the vestry. The main body of the roof is also poor, with nail sickness and water penetration through the copings and kneelers. The congregation has begun the process of fundraising to repair the roof.

Contact: Katy Hoskyn 0117 975 1311



© English Heritage

SITE NAME:	Church of St Mary, Mosterton
DESIGNATION:	Listed Place of Worship grade II
CONDITION:	Fair
PRIORITY CATEGORY:	F (B)
OWNER TYPE:	Religious organisation
LIST ENTRY NUMBER:	1289886

Parish church built in 1833 by Edmund Pearce on a new site. The historic nave roof has been replaced with an asbestos sheet roof finish with a suspended ceiling and is in poor condition. The stonework to the diminutive west tower is also in poor condition, particularly to the south side. This is due to extensive cement pointing and patch repairs which are failing. A Repair Grant for Places of Worship was offered in March 2012 for repairs to the tower. Works are due for completion in 2014.

Contact: Sarah Ball 0117 975 0666

PRIORITY CATEGORIES

- A** Immediate risk of further rapid deterioration or loss of fabric; no solution agreed
B Immediate risk of further rapid deterioration or loss of fabric; solution agreed but not yet implemented.
C Slow decay; no solution agreed.

- D** Slow decay; solution agreed but not yet implemented.
E Under repair or in fair to good repair, but no user identified; or under threat of vacancy with no obvious new user (applicable only to buildings capable of beneficial use).

- F** Repair scheme in progress and (where applicable) end use or user identified; functionally redundant buildings with new use agreed but not yet implemented.

NOTE
 Last year's priority category is shown in brackets, otherwise 'New entry' is noted.

ABBREVIATIONS

CA	Conservation Area
LB	Listed Building
LPA	Local Planning Authority
NP	National Park
RPG	Registered Park and Garden
SM	Scheduled Monument
UA	Unitary Authority
WHS	World Heritage Site



SITE NAME:	Parish Church of St Andrew, Trent
DESIGNATION:	Listed Place of Worship grade I, CA
CONDITION:	Poor
PRIORITY CATEGORY:	B (New entry)
OWNER TYPE:	Religious organisation
LIST ENTRY NUMBER:	1323927

A grade I medieval church with a richly decorated interior. There is internal damp and structural work needed to the tower and spire. The church also has important and high quality medieval and Victorian window glass, some of which is showing signs of structural instability and paint detachment. The Parish has received approval for a trial of isothermal glazing.

Contact: Katy Hoskyn 01 17 975 1311

© English Heritage

SITE NAME:	Abbotsbury Castle (camp), Abbotsbury	
DESIGNATION:	Scheduled Monument	LIST ENTRY NUMBER: 1002710
CONDITION:	Generally satisfactory but with significant localised problems	TREND: Declining
PRINCIPAL VULNERABILITY:	Visitor erosion - extensive	NEW ENTRY?: Yes
OWNER TYPE:	Private	CONTACT: Keith Miller 01 17 975 0670

SITE NAME:	Four bowl barrows 725 metres ESE of Wears Farm, Abbotsbury	
DESIGNATION:	Scheduled Monument	LIST ENTRY NUMBER: 1002825
CONDITION:	Generally satisfactory but with significant localised problems	TREND: Declining
PRINCIPAL VULNERABILITY:	Scrub/tree growth	NEW ENTRY?: Yes
OWNER TYPE:	Private	CONTACT: Keith Miller 01 17 975 0670

SITE NAME:	Group of five round barrows on White Hill, Abbotsbury	
DESIGNATION:	Scheduled Monument	LIST ENTRY NUMBER: 1003213
CONDITION:	Generally satisfactory but with significant localised problems	TREND: Declining
PRINCIPAL VULNERABILITY:	Scrub/tree growth	NEW ENTRY?: Yes
OWNER TYPE:	Private	CONTACT: Keith Miller 01 17 975 0670

SITE NAME:	Round barrow 230 yards (210 metres) east of White Hill Plantation, Abbotsbury	
DESIGNATION:	Scheduled Monument	LIST ENTRY NUMBER: 1002824
CONDITION:	Extensive significant problems	TREND: Declining
PRINCIPAL VULNERABILITY:	Arable ploughing	NEW ENTRY?: Yes
OWNER TYPE:	Private	CONTACT: Keith Miller 01 17 975 0670

SITE NAME:	Two fishponds in Oddens Wood, Abbotsbury	
DESIGNATION:	Scheduled Monument	LIST ENTRY NUMBER: 1015696
CONDITION:	Generally satisfactory but with significant localised problems	TREND: Declining
PRINCIPAL VULNERABILITY:	Scrub/tree growth	NEW ENTRY?: Yes
OWNER TYPE:	Private	CONTACT: Keith Miller 01 17 975 0670

SITE NAME:	Two round barrows on Wears Hill, Abbotsbury	
DESIGNATION:	Scheduled Monument	LIST ENTRY NUMBER: 1002731
CONDITION:	Generally satisfactory but with significant localised problems	TREND: Declining
PRINCIPAL VULNERABILITY:	Scrub/tree growth	NEW ENTRY?: Yes
OWNER TYPE:	Private	CONTACT: Keith Miller 01 17 975 0670

PRIORITY CATEGORIES

- A** Immediate risk of further rapid deterioration or loss of fabric; no solution agreed
B Immediate risk of further rapid deterioration or loss of fabric; solution agreed but not yet implemented.
C Slow decay; no solution agreed.

- D** Slow decay; solution agreed but not yet implemented.
E Under repair or in fair to good repair, but no user identified; or under threat of vacancy with no obvious new user (applicable only to buildings capable of beneficial use).

- F** Repair scheme in progress and (where applicable) end use or user identified; functionally redundant buildings with new use agreed but not yet implemented.

NOTE
 Last year's priority category is shown in brackets, otherwise 'New entry' is noted.

ABBREVIATIONS

CA	Conservation Area
LB	Listed Building
LPA	Local Planning Authority
NP	National Park
RPG	Registered Park and Garden
SM	Scheduled Monument
UA	Unitary Authority
WHS	World Heritage Site

SITE NAME:	Barrow east of Burnt House Bottom, Alton Pancras		
DESIGNATION:	Scheduled Monument	LIST ENTRY NUMBER:	1002862
CONDITION:	Generally unsatisfactory with major localised problems	TREND:	Declining
PRINCIPAL VULNERABILITY:	Arable clipping	NEW ENTRY?:	No
OWNER TYPE:	Private	CONTACT:	Katy Hoskyn 0117 975 1311
SITE NAME:	Earthwork 80 yards (70 metres) long, north west of Coombe Bottom, Askerswell		
DESIGNATION:	Scheduled Monument	LIST ENTRY NUMBER:	1002734
CONDITION:	Extensive significant problems	TREND:	Declining
PRINCIPAL VULNERABILITY:	Arable ploughing	NEW ENTRY?:	No
OWNER TYPE:	Private	CONTACT:	Katy Hoskyn 0117 975 1311
SITE NAME:	Round barrow north west of Coombe Bottom, Askerswell		
DESIGNATION:	Scheduled Monument	LIST ENTRY NUMBER:	1003061
CONDITION:	Generally unsatisfactory with major localised problems	TREND:	Declining
PRINCIPAL VULNERABILITY:	Vehicle damage/erosion - extensive	NEW ENTRY?:	No
OWNER TYPE:	Private	CONTACT:	Katy Hoskyn 0117 975 1311
SITE NAME:	Group of three round barrows west of Two Gates, Askerswell / Litton Cheney		
DESIGNATION:	Scheduled Monument	LIST ENTRY NUMBER:	1002736
CONDITION:	Extensive significant problems	TREND:	Declining
PRINCIPAL VULNERABILITY:	Arable ploughing	NEW ENTRY?:	No
OWNER TYPE:	Private, multiple owners	CONTACT:	Katy Hoskyn 0117 975 1311
SITE NAME:	Bowl barrow on Beaminster Down 530 metres south east of East Axnoller Farm, Beaminster		
DESIGNATION:	Scheduled Monument	LIST ENTRY NUMBER:	1015049
CONDITION:	Generally unsatisfactory with major localised problems	TREND:	Declining
PRINCIPAL VULNERABILITY:	Arable clipping	NEW ENTRY?:	No
OWNER TYPE:	Mixed, multiple owners	CONTACT:	Katy Hoskyn 0117 975 1311
SITE NAME:	Bowl barrow on Beaminster Down 770 metres north east of Higher Meerhay Farm, Beaminster		
DESIGNATION:	Scheduled Monument	LIST ENTRY NUMBER:	1015050
CONDITION:	Generally unsatisfactory with major localised problems	TREND:	Declining
PRINCIPAL VULNERABILITY:	Arable clipping	NEW ENTRY?:	No
OWNER TYPE:	Mixed, multiple owners	CONTACT:	Katy Hoskyn 0117 975 1311
SITE NAME:	Roman villa south east of East Farm, Bradford Abbas		
DESIGNATION:	Scheduled Monument	LIST ENTRY NUMBER:	1002414
CONDITION:	Generally satisfactory but with minor localised problems	TREND:	Declining
PRINCIPAL VULNERABILITY:	Arable ploughing	NEW ENTRY?:	Yes
OWNER TYPE:	Educational (independent)	CONTACT:	Katy Hoskyn 0117 975 1311

PRIORITY CATEGORIES

- A** Immediate risk of further rapid deterioration or loss of fabric: no solution agreed
B Immediate risk of further rapid deterioration or loss of fabric; solution agreed but not yet implemented.
C Slow decay; no solution agreed.

- D** Slow decay; solution agreed but not yet implemented.
E Under repair or in fair to good repair, but no user identified; or under threat of vacancy with no obvious new user (applicable only to buildings capable of beneficial use).

- F** Repair scheme in progress and (where applicable) end use or user identified; functionally redundant buildings with new use agreed but not yet implemented.

NOTE
 Last year's priority category is shown in brackets, otherwise 'New entry' is noted.

ABBREVIATIONS

CA	Conservation Area
LB	Listed Building
LPA	Local Planning Authority
NP	National Park
RPG	Registered Park and Garden
SM	Scheduled Monument
UA	Unitary Authority
WHS	World Heritage Site

SITE NAME:	Bell barrow in Highfield Plantation and two bowl barrows immediately north west of Forty Acre Plantation, Bradford Peverell		
DESIGNATION:	Scheduled Monument	LIST ENTRY NUMBER:	1019415
CONDITION:	Generally unsatisfactory with major localised problems	TREND:	Declining
PRINCIPAL VULNERABILITY:	Arable ploughing	NEW ENTRY?:	No
OWNER TYPE:	Private	CONTACT:	Katy Hoskyn 0117 975 1311
SITE NAME:	Bowl barrow 380 metres west of Whitfield Farm, Bradford Peverell		
DESIGNATION:	Scheduled Monument	LIST ENTRY NUMBER:	1019639
CONDITION:	Generally unsatisfactory with major localised problems	TREND:	Declining
PRINCIPAL VULNERABILITY:	Arable clipping	NEW ENTRY?:	No
OWNER TYPE:	Crown	CONTACT:	Katy Hoskyn 0117 975 1311
SITE NAME:	Group of barrows in Seven Barrow Plantation, Bradford Peverell		
DESIGNATION:	Scheduled Monument	LIST ENTRY NUMBER:	1002812
CONDITION:	Generally unsatisfactory with major localised problems	TREND:	Declining
PRINCIPAL VULNERABILITY:	Animal burrowing - extensive	NEW ENTRY?:	No
OWNER TYPE:	Private	CONTACT:	Katy Hoskyn 0117 975 1311
SITE NAME:	Long barrow and four bowl barrows 500 metres north west of Whitfield Farm, Bradford Peverell		
DESIGNATION:	Scheduled Monument	LIST ENTRY NUMBER:	1019416
CONDITION:	Extensive significant problems	TREND:	Declining
PRINCIPAL VULNERABILITY:	Arable ploughing	NEW ENTRY?:	No
OWNER TYPE:	Private	CONTACT:	Katy Hoskyn 0117 975 1311
SITE NAME:	Discontinuous surviving sections of Roman aqueduct, Bradford Peverell / Dorchester		
DESIGNATION:	Scheduled Monument	LIST ENTRY NUMBER:	1002730
CONDITION:	Extensive significant problems	TREND:	Declining
PRINCIPAL VULNERABILITY:	Arable clipping	NEW ENTRY?:	No
OWNER TYPE:	Mixed, multiple owners	CONTACT:	Katy Hoskyn 0117 975 1311
SITE NAME:	Culliford Tree long barrow and group of round barrows, Broadmayne / Whitcombe		
DESIGNATION:	Scheduled Monument	LIST ENTRY NUMBER:	1003304
CONDITION:	Generally unsatisfactory with major localised problems	TREND:	Declining
PRINCIPAL VULNERABILITY:	Arable ploughing	NEW ENTRY?:	No
OWNER TYPE:	Mixed, multiple owners	CONTACT:	Katy Hoskyn 0117 975 1311
SITE NAME:	Two bowl barrows on Lord's Down 580 metres south east of Crawthorne Farm, Burleston		
DESIGNATION:	Scheduled Monument	LIST ENTRY NUMBER:	1017277
CONDITION:	Extensive significant problems	TREND:	Declining
PRINCIPAL VULNERABILITY:	Arable ploughing	NEW ENTRY?:	No
OWNER TYPE:	Private, multiple owners	CONTACT:	Katy Hoskyn 0117 975 1311

PRIORITY CATEGORIES

- A** Immediate risk of further rapid deterioration or loss of fabric; no solution agreed
B Immediate risk of further rapid deterioration or loss of fabric; solution agreed but not yet implemented.
C Slow decay; no solution agreed.

- D** Slow decay; solution agreed but not yet implemented.
E Under repair or in fair to good repair, but no user identified; or under threat of vacancy with no obvious new user (applicable only to buildings capable of beneficial use).

- F** Repair scheme in progress and (where applicable) end use or user identified; functionally redundant buildings with new use agreed but not yet implemented.

NOTE
 Last year's priority category is shown in brackets, otherwise 'New entry' is noted.

ABBREVIATIONS

CA	Conservation Area
LB	Listed Building
LPA	Local Planning Authority
NP	National Park
RPG	Registered Park and Garden
SM	Scheduled Monument
UA	Unitary Authority
WHS	World Heritage Site

SITE NAME:	Bowl barrow on Wood Hill 310 metres north east of Cowden, Charminster		
DESIGNATION:	Scheduled Monument	LIST ENTRY NUMBER:	1019395
CONDITION:	Extensive significant problems	TREND:	Declining
PRINCIPAL VULNERABILITY:	Arable ploughing	NEW ENTRY?:	No
OWNER TYPE:	Private	CONTACT:	Katy Hoskyn 0117 975 1311
SITE NAME:	Round barrow east of Forston Farm, Charminster		
DESIGNATION:	Scheduled Monument	LIST ENTRY NUMBER:	1002851
CONDITION:	Extensive significant problems	TREND:	Declining
PRINCIPAL VULNERABILITY:	Arable ploughing	NEW ENTRY?:	No
OWNER TYPE:	Private	CONTACT:	Katy Hoskyn 0117 975 1311
SITE NAME:	Group of round barrows north east of Hog Leaze, Cheselbourne		
DESIGNATION:	Scheduled Monument	LIST ENTRY NUMBER:	1002877
CONDITION:	Extensive significant problems	TREND:	Declining
PRINCIPAL VULNERABILITY:	Arable ploughing	NEW ENTRY?:	No
OWNER TYPE:	Private	CONTACT:	Katy Hoskyn 0117 975 1311
SITE NAME:	Round barrow on Cheselbourne West Down, Cheselbourne		
DESIGNATION:	Scheduled Monument	LIST ENTRY NUMBER:	1002878
CONDITION:	Extensive significant problems	TREND:	Declining
PRINCIPAL VULNERABILITY:	Arable ploughing	NEW ENTRY?:	No
OWNER TYPE:	Private	CONTACT:	Katy Hoskyn 0117 975 1311
SITE NAME:	Bowl barrow 360 metres south of Compton Barn, Compton Valence		
DESIGNATION:	Scheduled Monument	LIST ENTRY NUMBER:	1019741
CONDITION:	Extensive significant problems	TREND:	Declining
PRINCIPAL VULNERABILITY:	Arable ploughing	NEW ENTRY?:	No
OWNER TYPE:	Private	CONTACT:	Katy Hoskyn 0117 975 1311
SITE NAME:	Settlement south east of Soaper's Hill Plantation, Compton Valence		
DESIGNATION:	Scheduled Monument	LIST ENTRY NUMBER:	1003234
CONDITION:	Extensive significant problems	TREND:	Declining
PRINCIPAL VULNERABILITY:	Arable ploughing	NEW ENTRY?:	No
OWNER TYPE:	Private, multiple owners	CONTACT:	Katy Hoskyn 0117 975 1311
SITE NAME:	Bowl barrow 450 metres east of Dennet's Bottom Barn, Dewlish		
DESIGNATION:	Scheduled Monument	LIST ENTRY NUMBER:	1015427
CONDITION:	Extensive significant problems	TREND:	Declining
PRINCIPAL VULNERABILITY:	Arable ploughing	NEW ENTRY?:	No
OWNER TYPE:	Private	CONTACT:	Katy Hoskyn 0117 975 1311
SITE NAME:	Bowl barrow 550 metres WNW of West End Barn, Dewlish		
DESIGNATION:	Scheduled Monument	LIST ENTRY NUMBER:	1015032
CONDITION:	Extensive significant problems	TREND:	Declining
PRINCIPAL VULNERABILITY:	Arable ploughing	NEW ENTRY?:	No
OWNER TYPE:	Commercial company	CONTACT:	Katy Hoskyn 0117 975 1311

PRIORITY CATEGORIES

- A** Immediate risk of further rapid deterioration or loss of fabric; no solution agreed
B Immediate risk of further rapid deterioration or loss of fabric; solution agreed but not yet implemented.
C Slow decay; no solution agreed.

- D** Slow decay; solution agreed but not yet implemented.
E Under repair or in fair to good repair, but no user identified; or under threat of vacancy with no obvious new user (applicable only to buildings capable of beneficial use).

- F** Repair scheme in progress and (where applicable) end use or user identified; functionally redundant buildings with new use agreed but not yet implemented.

NOTE
 Last year's priority category is shown in brackets, otherwise 'New entry' is noted.

ABBREVIATIONS

CA	Conservation Area
LB	Listed Building
LPA	Local Planning Authority
NP	National Park
RPG	Registered Park and Garden
SM	Scheduled Monument
UA	Unitary Authority
WHS	World Heritage Site

SITE NAME:	Earthwork east of Stake Farm, East Chelborough		
DESIGNATION:	Scheduled Monument	LIST ENTRY NUMBER:	1002845
CONDITION:	Generally unsatisfactory with major localised problems	TREND:	Declining
PRINCIPAL VULNERABILITY:	Animal burrowing - extensive	NEW ENTRY?:	No
OWNER TYPE:	Private	CONTACT:	Katy Hoskyn 0117 975 1311
SITE NAME:	Bowl barrow 810 metres NNE of Whatcombe House, forming part of the round barrow cemetery on the south western part of Black Down, Kingston Russell		
DESIGNATION:	Scheduled Monument	LIST ENTRY NUMBER:	1013845
CONDITION:	Generally unsatisfactory with major localised problems	TREND:	Declining
PRINCIPAL VULNERABILITY:	Animal burrowing - extensive	NEW ENTRY?:	No
OWNER TYPE:	Private	CONTACT:	Katy Hoskyn 0117 975 1311
SITE NAME:	Bell barrow and five bowl barrows 1000 metres south east of Kingston Russell Farm, part of the Black Down round barrow cemetery, Kingston Russell / Littlebredy		
DESIGNATION:	Scheduled Monument	LIST ENTRY NUMBER:	1011693
CONDITION:	Extensive significant problems	TREND:	Declining
PRINCIPAL VULNERABILITY:	Arable ploughing	NEW ENTRY?:	No
OWNER TYPE:	Private, multiple owners	CONTACT:	Katy Hoskyn 0117 975 1311
SITE NAME:	Lime kiln 800 feet (245 metres) north west of Langton Cross, Langton Herring		
DESIGNATION:	Scheduled Monument	LIST ENTRY NUMBER:	1002387
CONDITION:	Generally satisfactory but with minor localised problems	TREND:	Declining
PRINCIPAL VULNERABILITY:	Plant growth	NEW ENTRY?:	No
OWNER TYPE:	Private	CONTACT:	Katy Hoskyn 0117 975 1311
SITE NAME:	Bowl barrow 165 metres NNW of White Hill Barn, forming part of the White Hill round barrow cemetery, Littlebredy		
DESIGNATION:	Scheduled Monument	LIST ENTRY NUMBER:	1013260
CONDITION:	Extensive significant problems	TREND:	Declining
PRINCIPAL VULNERABILITY:	Arable ploughing	NEW ENTRY?:	No
OWNER TYPE:	Private	CONTACT:	Katy Hoskyn 0117 975 1311
SITE NAME:	Bowl barrow 200 metres south of Winterbourne Poor Lot forming part of the Winterbourne Poor Lot round barrow cemetery, Littlebredy		
DESIGNATION:	Scheduled Monument	LIST ENTRY NUMBER:	1013254
CONDITION:	Extensive significant problems	TREND:	Declining
PRINCIPAL VULNERABILITY:	Arable ploughing	NEW ENTRY?:	No
OWNER TYPE:	Private	CONTACT:	Katy Hoskyn 0117 975 1311
SITE NAME:	Bowl barrow 265 metres north west of White Hill Barn, forming part of the White Hill round barrow cemetery, Littlebredy		
DESIGNATION:	Scheduled Monument	LIST ENTRY NUMBER:	1013261
CONDITION:	Extensive significant problems	TREND:	Declining
PRINCIPAL VULNERABILITY:	Arable ploughing	NEW ENTRY?:	No
OWNER TYPE:	Private	CONTACT:	Katy Hoskyn 0117 975 1311

PRIORITY CATEGORIES

- A** Immediate risk of further rapid deterioration or loss of fabric; no solution agreed
- B** Immediate risk of further rapid deterioration or loss of fabric; solution agreed but not yet implemented.
- C** Slow decay; no solution agreed.
- D** Slow decay; solution agreed but not yet implemented.
- E** Under repair or in fair to good repair, but no user identified; or under threat of vacancy with no obvious new user (applicable only to buildings capable of beneficial use).
- F** Repair scheme in progress and (where applicable) end use or user identified; functionally redundant buildings with new use agreed but not yet implemented.

NOTE
Last year's priority category is shown in brackets, otherwise 'New entry' is noted.

ABBREVIATIONS

CA	Conservation Area
LB	Listed Building
LPA	Local Planning Authority
NP	National Park
RPG	Registered Park and Garden
SM	Scheduled Monument
UA	Unitary Authority
WHS	World Heritage Site

SITE NAME:	Bowl barrow 300 metres WNW of White Hill Barn, forming part of the White Hill round barrow cemetery, Littlebredy		
DESIGNATION:	Scheduled Monument	LIST ENTRY NUMBER:	1013262
CONDITION:	Extensive significant problems	TREND:	Declining
PRINCIPAL VULNERABILITY:	Arable ploughing	NEW ENTRY?:	No
OWNER TYPE:	Private	CONTACT:	Katy Hoskyn 0117 975 1311
SITE NAME:	Bowl barrow 340 metres north west of White Hill Barn, forming part of the White Hill round barrow cemetery, Littlebredy		
DESIGNATION:	Scheduled Monument	LIST ENTRY NUMBER:	1013264
CONDITION:	Extensive significant problems	TREND:	Declining
PRINCIPAL VULNERABILITY:	Arable ploughing	NEW ENTRY?:	No
OWNER TYPE:	Private	CONTACT:	Katy Hoskyn 0117 975 1311
SITE NAME:	Bowl barrow 355 metres north west of White Hill Barn, forming part of the White Hill round barrow cemetery, Littlebredy		
DESIGNATION:	Scheduled Monument	LIST ENTRY NUMBER:	1013263
CONDITION:	Extensive significant problems	TREND:	Declining
PRINCIPAL VULNERABILITY:	Arable ploughing	NEW ENTRY?:	No
OWNER TYPE:	Private	CONTACT:	Katy Hoskyn 0117 975 1311
SITE NAME:	Bowl barrow 500 metres west of Well Bottom Wood, forming part of the Pitcombe Down round barrow cemetery, Littlebredy		
DESIGNATION:	Scheduled Monument	LIST ENTRY NUMBER:	1013250
CONDITION:	Generally unsatisfactory with major localised problems	TREND:	Declining
PRINCIPAL VULNERABILITY:	Arable clipping	NEW ENTRY?:	No
OWNER TYPE:	Private	CONTACT:	Katy Hoskyn 0117 975 1311
SITE NAME:	Bowl barrow 600 metres west of Well Bottom Wood, forming part of the Pitcombe Down round barrow cemetery, Littlebredy		
DESIGNATION:	Scheduled Monument	LIST ENTRY NUMBER:	1013249
CONDITION:	Extensive significant problems	TREND:	Declining
PRINCIPAL VULNERABILITY:	Arable ploughing	NEW ENTRY?:	No
OWNER TYPE:	Private	CONTACT:	Katy Hoskyn 0117 975 1311
SITE NAME:	Bowl barrow 600 metres west of Well Bottom Wood, forming part of the Pitcombe Down round barrow cemetery, Littlebredy		
DESIGNATION:	Scheduled Monument	LIST ENTRY NUMBER:	1013253
CONDITION:	Extensive significant problems	TREND:	Declining
PRINCIPAL VULNERABILITY:	Arable ploughing	NEW ENTRY?:	No
OWNER TYPE:	Private	CONTACT:	Katy Hoskyn 0117 975 1311
SITE NAME:	Bowl barrow on Black Down, 870 metres north west of the Hardy Monument, Littlebredy		
DESIGNATION:	Scheduled Monument	LIST ENTRY NUMBER:	1019030
CONDITION:	Generally satisfactory but with significant localised problems	TREND:	Declining
PRINCIPAL VULNERABILITY:	Arable clipping	NEW ENTRY?:	No
OWNER TYPE:	Private	CONTACT:	Katy Hoskyn 0117 975 1311

PRIORITY CATEGORIES

- A** Immediate risk of further rapid deterioration or loss of fabric; no solution agreed
- B** Immediate risk of further rapid deterioration or loss of fabric; solution agreed but not yet implemented.
- C** Slow decay; no solution agreed.
- D** Slow decay; solution agreed but not yet implemented.
- E** Under repair or in fair to good repair, but no user identified; or under threat of vacancy with no obvious new user (applicable only to buildings capable of beneficial use).
- F** Repair scheme in progress and (where applicable) end use or user identified; functionally redundant buildings with new use agreed but not yet implemented.

NOTE
Last year's priority category is shown in brackets, otherwise 'New entry' is noted.

ABBREVIATIONS

CA	Conservation Area
LB	Listed Building
LPA	Local Planning Authority
NP	National Park
RPG	Registered Park and Garden
SM	Scheduled Monument
UA	Unitary Authority
WHS	World Heritage Site

SITE NAME:	Four bowl barrows 500 metres west of Well Bottom Wood, forming part of the Pitcombe Down round barrow cemetery, Littlebredy		
DESIGNATION:	Scheduled Monument	LIST ENTRY NUMBER:	1013252
CONDITION:	Extensive significant problems	TREND:	Declining
PRINCIPAL VULNERABILITY:	Arable ploughing	NEW ENTRY?:	No
OWNER TYPE:	Private	CONTACT:	Katy Hoskyn 0117 975 1311
SITE NAME:	Three bowl barrows 300 metres south west of Well Bottom Wood, forming part of the Pitcombe Down round barrow cemetery, Littlebredy		
DESIGNATION:	Scheduled Monument	LIST ENTRY NUMBER:	1013251
CONDITION:	Extensive significant problems	TREND:	Declining
PRINCIPAL VULNERABILITY:	Arable ploughing	NEW ENTRY?:	No
OWNER TYPE:	Private	CONTACT:	Katy Hoskyn 0117 975 1311
SITE NAME:	Bowl barrow 550 metres north east of Pitcombe Farm, part of the Black Down round barrow cemetery, Littlebredy / Kingston Russell		
DESIGNATION:	Scheduled Monument	LIST ENTRY NUMBER:	1011694
CONDITION:	Generally unsatisfactory with major localised problems	TREND:	Declining
PRINCIPAL VULNERABILITY:	Arable clipping	NEW ENTRY?:	No
OWNER TYPE:	Private	CONTACT:	Katy Hoskyn 0117 975 1311
SITE NAME:	Barrow 650 yards (600 metres) north of North Barn Farm, Long Bredy		
DESIGNATION:	Scheduled Monument	LIST ENTRY NUMBER:	1002798
CONDITION:	Generally unsatisfactory with major localised problems	TREND:	Declining
PRINCIPAL VULNERABILITY:	Arable ploughing	NEW ENTRY?:	No
OWNER TYPE:	Charity (non-heritage)	CONTACT:	Katy Hoskyn 0117 975 1311
SITE NAME:	Barrow 700 yards (640 metres) south west of North Barn Farm, Long Bredy		
DESIGNATION:	Scheduled Monument	LIST ENTRY NUMBER:	1002800
CONDITION:	Extensive significant problems	TREND:	Declining
PRINCIPAL VULNERABILITY:	Arable ploughing	NEW ENTRY?:	No
OWNER TYPE:	Private	CONTACT:	Katy Hoskyn 0117 975 1311
SITE NAME:	Lambert's Castle: an Iron Age hillfort 425 metres west of Nash Farm, with a bowl barrow, and the sites of a post-medieval fair and a telegraph station, Marshwood		
DESIGNATION:	Scheduled Monument	LIST ENTRY NUMBER:	1017035
CONDITION:	Generally satisfactory but with significant localised problems	TREND:	Declining
PRINCIPAL VULNERABILITY:	Scrub/tree growth	NEW ENTRY?:	Yes
OWNER TYPE:	Charity (heritage)	CONTACT:	Keith Miller 0117 975 0670
SITE NAME:	Earthwork and ancient fields south east of Lyscombe Bottom, Melcombe Horsey / Cheselbourne		
DESIGNATION:	Scheduled Monument	LIST ENTRY NUMBER:	1002456
CONDITION:	Generally unsatisfactory with major localised problems	TREND:	Declining
PRINCIPAL VULNERABILITY:	Animal burrowing - extensive	NEW ENTRY?:	No
OWNER TYPE:	Private	CONTACT:	Katy Hoskyn 0117 975 1311

PRIORITY CATEGORIES

- A** Immediate risk of further rapid deterioration or loss of fabric; no solution agreed
- B** Immediate risk of further rapid deterioration or loss of fabric; solution agreed but not yet implemented.
- C** Slow decay; no solution agreed.
- D** Slow decay; solution agreed but not yet implemented.
- E** Under repair or in fair to good repair, but no user identified; or under threat of vacancy with no obvious new user (applicable only to buildings capable of beneficial use).
- F** Repair scheme in progress and (where applicable) end use or user identified; functionally redundant buildings with new use agreed but not yet implemented.

NOTE
Last year's priority category is shown in brackets, otherwise 'New entry' is noted.

ABBREVIATIONS

CA	Conservation Area
LB	Listed Building
LPA	Local Planning Authority
NP	National Park
RPG	Registered Park and Garden
SM	Scheduled Monument
UA	Unitary Authority
WHS	World Heritage Site

SITE NAME:	Bowl barrow on Farm Hill 620 metres west of Minterne Parva Farm, Minterne Magna		
DESIGNATION:	Scheduled Monument	LIST ENTRY NUMBER:	1015046
CONDITION:	Extensive significant problems	TREND:	Declining
PRINCIPAL VULNERABILITY:	Arable ploughing	NEW ENTRY?:	No
OWNER TYPE:	Private	CONTACT:	Katy Hoskyn 0117 975 1311
SITE NAME:	Ancient settlement south west of Incombe Wood, Nether Cerne		
DESIGNATION:	Scheduled Monument	LIST ENTRY NUMBER:	1002438
CONDITION:	Generally unsatisfactory with major localised problems	TREND:	Declining
PRINCIPAL VULNERABILITY:	Arable ploughing	NEW ENTRY?:	Yes
OWNER TYPE:	Commercial company	CONTACT:	Keith Miller 0117 975 0670
SITE NAME:	Bowl barrow 230 metres north east of Great Strode House, Netherbury		
DESIGNATION:	Scheduled Monument	LIST ENTRY NUMBER:	1016372
CONDITION:	Generally unsatisfactory with major localised problems	TREND:	Declining
PRINCIPAL VULNERABILITY:	Arable clipping	NEW ENTRY?:	No
OWNER TYPE:	Private, multiple owners	CONTACT:	Katy Hoskyn 0117 975 1311
SITE NAME:	Hillfort N of Burcombe Wood, North Poorton		
DESIGNATION:	Scheduled Monument	LIST ENTRY NUMBER:	1002839
CONDITION:	Generally satisfactory but with significant localised problems	TREND:	Declining
PRINCIPAL VULNERABILITY:	Scrub/tree growth	NEW ENTRY?:	Yes
OWNER TYPE:	Private	CONTACT:	Keith Miller 0117 975 0670
SITE NAME:	Upton Fort, a coastal artillery battery and two searchlight emplacements, Osmington		
DESIGNATION:	Scheduled Monument, LB grade II	LIST ENTRY NUMBER:	1021435
CONDITION:	Generally unsatisfactory with major localised problems	TREND:	Declining
PRINCIPAL VULNERABILITY:	Collapse	NEW ENTRY?:	No
OWNER TYPE:	Private, multiple owners	CONTACT:	Katy Hoskyn 0117 975 1311
SITE NAME:	Four barrows on Moigns Down, Owermoigne		
DESIGNATION:	Scheduled Monument	LIST ENTRY NUMBER:	1002774
CONDITION:	Generally unsatisfactory with major localised problems	TREND:	Declining
PRINCIPAL VULNERABILITY:	Arable clipping	NEW ENTRY?:	No
OWNER TYPE:	Private, multiple owners	CONTACT:	Katy Hoskyn 0117 975 1311
SITE NAME:	Round barrow south west of Bourne Farm, Piddlehinton		
DESIGNATION:	Scheduled Monument	LIST ENTRY NUMBER:	1004550
CONDITION:	Extensive significant problems	TREND:	Declining
PRINCIPAL VULNERABILITY:	Arable ploughing	NEW ENTRY?:	No
OWNER TYPE:	Commercial company	CONTACT:	Katy Hoskyn 0117 975 1311

PRIORITY CATEGORIES

- A** Immediate risk of further rapid deterioration or loss of fabric; no solution agreed
- B** Immediate risk of further rapid deterioration or loss of fabric; solution agreed but not yet implemented.
- C** Slow decay; no solution agreed.
- D** Slow decay; solution agreed but not yet implemented.
- E** Under repair or in fair to good repair, but no user identified; or under threat of vacancy with no obvious new user (applicable only to buildings capable of beneficial use).
- F** Repair scheme in progress and (where applicable) end use or user identified; functionally redundant buildings with new use agreed but not yet implemented.

NOTE
Last year's priority category is shown in brackets, otherwise 'New entry' is noted.

ABBREVIATIONS

CA	Conservation Area
LB	Listed Building
LPA	Local Planning Authority
NP	National Park
RPG	Registered Park and Garden
SM	Scheduled Monument
UA	Unitary Authority
WHS	World Heritage Site

SITE NAME:	Two barrows on Little Puddle Hill, Piddlehinton		
DESIGNATION:	Scheduled Monument	LIST ENTRY NUMBER:	1003224
CONDITION:	Generally satisfactory but with significant localised problems	TREND:	Declining
PRINCIPAL VULNERABILITY:	Arable clipping	NEW ENTRY?:	No
OWNER TYPE:	Private	CONTACT:	Katy Hoskyn 0117 975 1311

SITE NAME:	Two barrows west of Little Piddle Down, Piddlehinton		
DESIGNATION:	Scheduled Monument	LIST ENTRY NUMBER:	1002805
CONDITION:	Extensive significant problems	TREND:	Declining
PRINCIPAL VULNERABILITY:	Arable ploughing	NEW ENTRY?:	No
OWNER TYPE:	Private	CONTACT:	Katy Hoskyn 0117 975 1311

SITE NAME:	Barrow on College Down, Piddletrenthide		
DESIGNATION:	Scheduled Monument	LIST ENTRY NUMBER:	1002842
CONDITION:	Extensive significant problems	TREND:	Unknown
PRINCIPAL VULNERABILITY:	Arable ploughing	NEW ENTRY?:	No
OWNER TYPE:	Private	CONTACT:	Katy Hoskyn 0117 975 1311

SITE NAME:	Bowl barrow on Plush Hill 600 metres ESE of Lower Farm, Plush, Piddletrenthide		
DESIGNATION:	Scheduled Monument	LIST ENTRY NUMBER:	1015037
CONDITION:	Generally satisfactory but with significant localised problems	TREND:	Declining
PRINCIPAL VULNERABILITY:	Arable clipping	NEW ENTRY?:	No
OWNER TYPE:	Private	CONTACT:	Katy Hoskyn 0117 975 1311

SITE NAME:	Bowl barrow on Plush Hill 740 metres ESE of Lower Farm, Plush, Piddletrenthide		
DESIGNATION:	Scheduled Monument	LIST ENTRY NUMBER:	1015038
CONDITION:	Extensive significant problems	TREND:	Declining
PRINCIPAL VULNERABILITY:	Arable ploughing	NEW ENTRY?:	No
OWNER TYPE:	Commercial company	CONTACT:	Katy Hoskyn 0117 975 1311

SITE NAME:	Bowl barrow on Pond Eweleaze 500 metres north east of Dole's Ash Farm, Piddletrenthide		
DESIGNATION:	Scheduled Monument	LIST ENTRY NUMBER:	1015035
CONDITION:	Extensive significant problems	TREND:	Declining
PRINCIPAL VULNERABILITY:	Arable ploughing	NEW ENTRY?:	No
OWNER TYPE:	Commercial company	CONTACT:	Katy Hoskyn 0117 975 1311

SITE NAME:	Round barrow on Hog Leaze, Piddletrenthide		
DESIGNATION:	Scheduled Monument	LIST ENTRY NUMBER:	1003238
CONDITION:	Generally unsatisfactory with major localised problems	TREND:	Declining
PRINCIPAL VULNERABILITY:	Arable clipping	NEW ENTRY?:	No
OWNER TYPE:	Private	CONTACT:	Katy Hoskyn 0117 975 1311

PRIORITY CATEGORIES

- A** Immediate risk of further rapid deterioration or loss of fabric; no solution agreed
- B** Immediate risk of further rapid deterioration or loss of fabric; solution agreed but not yet implemented.
- C** Slow decay; no solution agreed.
- D** Slow decay; solution agreed but not yet implemented.
- E** Under repair or in fair to good repair, but no user identified; or under threat of vacancy with no obvious new user (applicable only to buildings capable of beneficial use).
- F** Repair scheme in progress and (where applicable) end use or user identified; functionally redundant buildings with new use agreed but not yet implemented.

NOTE
Last year's priority category is shown in brackets, otherwise 'New entry' is noted.

ABBREVIATIONS

CA	Conservation Area
LB	Listed Building
LPA	Local Planning Authority
NP	National Park
RPG	Registered Park and Garden
SM	Scheduled Monument
UA	Unitary Authority
WHS	World Heritage Site

SITE NAME:	Bowl barrow on Black Down, 80 metres south east of the Hardy Monument, Portesham		
DESIGNATION:	Scheduled Monument	LIST ENTRY NUMBER:	1017374
CONDITION:	Generally satisfactory but with significant localised problems	TREND:	Declining
PRINCIPAL VULNERABILITY:	Animal burrowing - extensive	NEW ENTRY?:	No
OWNER TYPE:	Private	CONTACT:	Katy Hoskyn 0117 975 1311
SITE NAME:	Hampton stone circle, Portesham		
DESIGNATION:	Scheduled Monument	LIST ENTRY NUMBER:	1002694
CONDITION:	Generally satisfactory but with significant localised problems	TREND:	Declining
PRINCIPAL VULNERABILITY:	Plant growth	NEW ENTRY?:	Yes
OWNER TYPE:	Private	CONTACT:	Keith Miller 0117 975 0670
SITE NAME:	Round barrow north east of Friar Waddon, Portesham		
DESIGNATION:	Scheduled Monument	LIST ENTRY NUMBER:	1002488
CONDITION:	Generally unsatisfactory with major localised problems	TREND:	Declining
PRINCIPAL VULNERABILITY:	Arable clipping	NEW ENTRY?:	No
OWNER TYPE:	Commercial company	CONTACT:	Katy Hoskyn 0117 975 1311
SITE NAME:	Two bowl barrows on Black Down immediately east of the Hardy Monument, Portesham		
DESIGNATION:	Scheduled Monument	LIST ENTRY NUMBER:	1016729
CONDITION:	Generally unsatisfactory with major localised problems	TREND:	Declining
PRINCIPAL VULNERABILITY:	Scrub/tree growth	NEW ENTRY?:	No
OWNER TYPE:	Private	CONTACT:	Katy Hoskyn 0117 975 1311
SITE NAME:	Two round barrows on Ridgeway, Portesham		
DESIGNATION:	Scheduled Monument	LIST ENTRY NUMBER:	1002758
CONDITION:	Generally unsatisfactory with major localised problems	TREND:	Declining
PRINCIPAL VULNERABILITY:	Arable clipping	NEW ENTRY?:	No
OWNER TYPE:	Mixed, multiple owners	CONTACT:	Katy Hoskyn 0117 975 1311
SITE NAME:	Barrow near east boundary of parish, Powerstock		
DESIGNATION:	Scheduled Monument	LIST ENTRY NUMBER:	1002809
CONDITION:	Generally unsatisfactory with major localised problems	TREND:	Declining
PRINCIPAL VULNERABILITY:	Arable clipping	NEW ENTRY?:	No
OWNER TYPE:	Private	CONTACT:	Katy Hoskyn 0117 975 1311
SITE NAME:	Group of barrows east of Northdown Barn, Poxwell		
DESIGNATION:	Scheduled Monument	LIST ENTRY NUMBER:	1002770
CONDITION:	Extensive significant problems	TREND:	Declining
PRINCIPAL VULNERABILITY:	Arable ploughing	NEW ENTRY?:	No
OWNER TYPE:	Commercial company	CONTACT:	Katy Hoskyn 0117 975 1311

PRIORITY CATEGORIES

- A** Immediate risk of further rapid deterioration or loss of fabric: no solution agreed
- B** Immediate risk of further rapid deterioration or loss of fabric; solution agreed but not yet implemented.
- C** Slow decay; no solution agreed.
- D** Slow decay; solution agreed but not yet implemented.
- E** Under repair or in fair to good repair, but no user identified; or under threat of vacancy with no obvious new user (applicable only to buildings capable of beneficial use).
- F** Repair scheme in progress and (where applicable) end use or user identified; functionally redundant buildings with new use agreed but not yet implemented.

NOTE
Last year's priority category is shown in brackets, otherwise 'New entry' is noted.

ABBREVIATIONS

CA	Conservation Area
LB	Listed Building
LPA	Local Planning Authority
NP	National Park
RPG	Registered Park and Garden
SM	Scheduled Monument
UA	Unitary Authority
WHS	World Heritage Site

SITE NAME:	Round barrow west of Druce Higher Barn, Puddletown		
DESIGNATION:	Scheduled Monument	LIST ENTRY NUMBER:	1002874
CONDITION:	Extensive significant problems	TREND:	Declining
PRINCIPAL VULNERABILITY:	Arable ploughing	NEW ENTRY?:	No
OWNER TYPE:	Private	CONTACT:	Katy Hoskyn 0117 975 1311

SITE NAME:	Three round barrows on Puddletown Down, Puddletown		
DESIGNATION:	Scheduled Monument	LIST ENTRY NUMBER:	1002450
CONDITION:	Generally unsatisfactory with major localised problems	TREND:	Declining
PRINCIPAL VULNERABILITY:	Arable ploughing	NEW ENTRY?:	No
OWNER TYPE:	Private	CONTACT:	Katy Hoskyn 0117 975 1311

SITE NAME:	Two round barrows south west of Well House Cottage, Puddletown		
DESIGNATION:	Scheduled Monument	LIST ENTRY NUMBER:	1002875
CONDITION:	Extensive significant problems	TREND:	Declining
PRINCIPAL VULNERABILITY:	Arable ploughing	NEW ENTRY?:	No
OWNER TYPE:	Private	CONTACT:	Katy Hoskyn 0117 975 1311

SITE NAME:	Bowl barrow 400 metres north east of Look Farm, Puncknowle		
DESIGNATION:	Scheduled Monument	LIST ENTRY NUMBER:	1016370
CONDITION:	Generally unsatisfactory with major localised problems	TREND:	Declining
PRINCIPAL VULNERABILITY:	Animal burrowing - extensive	NEW ENTRY?:	No
OWNER TYPE:	Private	CONTACT:	Katy Hoskyn 0117 975 1311

SITE NAME:	Bell barrow 70 metres west of Fidler's Green, Stinsford		
DESIGNATION:	Scheduled Monument	LIST ENTRY NUMBER:	1017262
CONDITION:	Generally unsatisfactory with major localised problems	TREND:	Declining
PRINCIPAL VULNERABILITY:	Animal burrowing - extensive	NEW ENTRY?:	No
OWNER TYPE:	Commercial company	CONTACT:	Katy Hoskyn 0117 975 1311

SITE NAME:	Roman fort on Waddon Hill, Stoke Abbott		
DESIGNATION:	Scheduled Monument	LIST ENTRY NUMBER:	1002410
CONDITION:	Generally unsatisfactory with major localised problems	TREND:	Declining
PRINCIPAL VULNERABILITY:	Digging	NEW ENTRY?:	No
OWNER TYPE:	Private	CONTACT:	Katy Hoskyn 0117 975 1311

SITE NAME:	Round barrow north east of Hog Hill Barn, Stratton		
DESIGNATION:	Scheduled Monument	LIST ENTRY NUMBER:	1003237
CONDITION:	Generally unsatisfactory with major localised problems	TREND:	Declining
PRINCIPAL VULNERABILITY:	Dumping	NEW ENTRY?:	No
OWNER TYPE:	Private	CONTACT:	Katy Hoskyn 0117 975 1311

PRIORITY CATEGORIES

- A** Immediate risk of further rapid deterioration or loss of fabric; no solution agreed
B Immediate risk of further rapid deterioration or loss of fabric; solution agreed but not yet implemented.
C Slow decay; no solution agreed.

- D** Slow decay; solution agreed but not yet implemented.
E Under repair or in fair to good repair, but no user identified; or under threat of vacancy with no obvious new user (applicable only to buildings capable of beneficial use).

- F** Repair scheme in progress and (where applicable) end use or user identified; functionally redundant buildings with new use agreed but not yet implemented.

NOTE
 Last year's priority category is shown in brackets, otherwise 'New entry' is noted.

ABBREVIATIONS

CA	Conservation Area
LB	Listed Building
LPA	Local Planning Authority
NP	National Park
RPG	Registered Park and Garden
SM	Scheduled Monument
UA	Unitary Authority
WHS	World Heritage Site

SITE NAME:	Round barrow north west of Jackman's Cross, Stratton		
DESIGNATION:	Scheduled Monument	LIST ENTRY NUMBER:	1002470
CONDITION:	Extensive significant problems	TREND:	Declining
PRINCIPAL VULNERABILITY:	Arable ploughing	NEW ENTRY?:	No
OWNER TYPE:	Private	CONTACT:	Katy Hoskyn 0117 975 1311
SITE NAME:	Round barrow on Stratton Down, Stratton		
DESIGNATION:	Scheduled Monument	LIST ENTRY NUMBER:	1002871
CONDITION:	Generally satisfactory but with significant localised problems	TREND:	Unknown
PRINCIPAL VULNERABILITY:	Scrub/tree growth	NEW ENTRY?:	No
OWNER TYPE:	Private	CONTACT:	Katy Hoskyn 0117 975 1311
SITE NAME:	Bowl barrow on Eype Down 275 metres east of Frogmore Farm, Symondsburry		
DESIGNATION:	Scheduled Monument	LIST ENTRY NUMBER:	1016100
CONDITION:	Generally unsatisfactory with major localised problems	TREND:	Declining
PRINCIPAL VULNERABILITY:	Plant growth	NEW ENTRY?:	No
OWNER TYPE:	Private	CONTACT:	Katy Hoskyn 0117 975 1311
SITE NAME:	Holditch Court Tower, Thorncombe		
DESIGNATION:	Scheduled Monument, LB grade I	LIST ENTRY NUMBER:	1002835
CONDITION:	Generally unsatisfactory with major localised problems	TREND:	Declining
PRINCIPAL VULNERABILITY:	Plant growth	NEW ENTRY?:	No
OWNER TYPE:	Private	CONTACT:	Katy Hoskyn 0117 975 1311
SITE NAME:	Four bowl barrows 710 metres north, 750 metres north west and 950 metres north west of Clyffe House, Tolpudde		
DESIGNATION:	Scheduled Monument	LIST ENTRY NUMBER:	1016378
CONDITION:	Extensive significant problems	TREND:	Declining
PRINCIPAL VULNERABILITY:	Arable ploughing	NEW ENTRY?:	No
OWNER TYPE:	Private	CONTACT:	Katy Hoskyn 0117 975 1311
SITE NAME:	Barrow near Eggardon, West Compton		
DESIGNATION:	Scheduled Monument	LIST ENTRY NUMBER:	1004567
CONDITION:	Generally unsatisfactory with major localised problems	TREND:	Declining
PRINCIPAL VULNERABILITY:	Arable clipping	NEW ENTRY?:	No
OWNER TYPE:	Private, multiple owners	CONTACT:	Katy Hoskyn 0117 975 1311
SITE NAME:	Dyke south east of Eggardon Hill camp, West Compton		
DESIGNATION:	Scheduled Monument	LIST ENTRY NUMBER:	1002404
CONDITION:	Extensive significant problems	TREND:	Declining
PRINCIPAL VULNERABILITY:	Arable ploughing	NEW ENTRY?:	No
OWNER TYPE:	Private, multiple owners	CONTACT:	Katy Hoskyn 0117 975 1311

PRIORITY CATEGORIES

- A** Immediate risk of further rapid deterioration or loss of fabric: no solution agreed
B Immediate risk of further rapid deterioration or loss of fabric: solution agreed but not yet implemented.
C Slow decay; no solution agreed.

- D** Slow decay; solution agreed but not yet implemented.
E Under repair or in fair to good repair, but no user identified; or under threat of vacancy with no obvious new user (applicable only to buildings capable of beneficial use).

- F** Repair scheme in progress and (where applicable) end use or user identified; functionally redundant buildings with new use agreed but not yet implemented.

NOTE
 Last year's priority category is shown in brackets, otherwise 'New entry' is noted.

ABBREVIATIONS

CA	Conservation Area
LB	Listed Building
LPA	Local Planning Authority
NP	National Park
RPG	Registered Park and Garden
SM	Scheduled Monument
UA	Unitary Authority
WHS	World Heritage Site

SITE NAME:	Two bowl barrows on Frome Hill 520 metres west of Frome Farm, West Stafford		
DESIGNATION:	Scheduled Monument	LIST ENTRY NUMBER:	1019875
CONDITION:	Extensive significant problems	TREND:	Declining
PRINCIPAL VULNERABILITY:	Arable ploughing	NEW ENTRY?:	No
OWNER TYPE:	Private	CONTACT:	Katy Hoskyn 0117 975 1311
SITE NAME:	Enclosure on Mount Pleasant Hill, West Stafford / Dorchester		
DESIGNATION:	Scheduled Monument	LIST ENTRY NUMBER:	1002463
CONDITION:	Extensive significant problems	TREND:	Declining
PRINCIPAL VULNERABILITY:	Arable ploughing	NEW ENTRY?:	No
OWNER TYPE:	Private	CONTACT:	Katy Hoskyn 0117 975 1311
SITE NAME:	Bowl barrow on Whitcombe Hill 500 metres north of Whitcombe Farm, West Stafford / Whitcombe		
DESIGNATION:	Scheduled Monument	LIST ENTRY NUMBER:	1017282
CONDITION:	Extensive significant problems	TREND:	Declining
PRINCIPAL VULNERABILITY:	Arable ploughing	NEW ENTRY?:	No
OWNER TYPE:	Mixed, multiple owners	CONTACT:	Katy Hoskyn 0117 975 1311
SITE NAME:	Coney's Castle camp, Whitchurch Canonicorum		
DESIGNATION:	Scheduled Monument	LIST ENTRY NUMBER:	1003208
CONDITION:	Generally satisfactory but with significant localised problems	TREND:	Declining
PRINCIPAL VULNERABILITY:	Scrub/tree growth	NEW ENTRY?:	Yes
OWNER TYPE:	Charity (heritage)	CONTACT:	Keith Miller 0117 975 0670
SITE NAME:	Three bowl barrows 530 metres and 350 metres north east of Whitcombe Barn, Whitcombe		
DESIGNATION:	Scheduled Monument	LIST ENTRY NUMBER:	1019413
CONDITION:	Extensive significant problems	TREND:	Declining
PRINCIPAL VULNERABILITY:	Arable ploughing	NEW ENTRY?:	No
OWNER TYPE:	Private	CONTACT:	Katy Hoskyn 0117 975 1311
SITE NAME:	Oval barrow and three bowl barrows 250 metres and 330 metres south of Whitcombe Barn, Whitcombe / Broadmayne		
DESIGNATION:	Scheduled Monument	LIST ENTRY NUMBER:	1019414
CONDITION:	Extensive significant problems	TREND:	Declining
PRINCIPAL VULNERABILITY:	Arable ploughing	NEW ENTRY?:	No
OWNER TYPE:	Private	CONTACT:	Katy Hoskyn 0117 975 1311
SITE NAME:	Two round barrows north of Came Farm, Winterborne Came		
DESIGNATION:	Scheduled Monument	LIST ENTRY NUMBER:	1002828
CONDITION:	Extensive significant problems	TREND:	Declining
PRINCIPAL VULNERABILITY:	Arable ploughing	NEW ENTRY?:	No
OWNER TYPE:	Private	CONTACT:	Katy Hoskyn 0117 975 1311
SITE NAME:	Long barrow immediately north west of Maiden Castle, Winterborne Monkton		
DESIGNATION:	Scheduled Monument	LIST ENTRY NUMBER:	1015779
CONDITION:	Extensive significant problems	TREND:	Declining
PRINCIPAL VULNERABILITY:	Arable ploughing	NEW ENTRY?:	No
OWNER TYPE:	Crown	CONTACT:	Katy Hoskyn 0117 975 1311

PRIORITY CATEGORIES

- A** Immediate risk of further rapid deterioration or loss of fabric; no solution agreed
B Immediate risk of further rapid deterioration or loss of fabric; solution agreed but not yet implemented.
C Slow decay; no solution agreed.

- D** Slow decay; solution agreed but not yet implemented.
E Under repair or in fair to good repair, but no user identified; or under threat of vacancy with no obvious new user (applicable only to buildings capable of beneficial use).

- F** Repair scheme in progress and (where applicable) end use or user identified; functionally redundant buildings with new use agreed but not yet implemented.

NOTE
 Last year's priority category is shown in brackets, otherwise 'New entry' is noted.

ABBREVIATIONS

CA	Conservation Area
LB	Listed Building
LPA	Local Planning Authority
NP	National Park
RPG	Registered Park and Garden
SM	Scheduled Monument
UA	Unitary Authority
WHS	World Heritage Site

SITE NAME:	Long barrow, three bell barrows, fancy barrow and a linear earthwork 800 metres north of Maiden Castle, Winterborne Monkton		
DESIGNATION:	Scheduled Monument	LIST ENTRY NUMBER:	1015783
CONDITION:	Extensive significant problems	TREND:	Declining
PRINCIPAL VULNERABILITY:	Arable ploughing	NEW ENTRY?:	No
OWNER TYPE:	Crown	CONTACT:	Katy Hoskyn 0117 975 1311

SITE NAME:	Round barrow cemetery immediately south east of Maiden Castle, Winterborne Monkton		
DESIGNATION:	Scheduled Monument	LIST ENTRY NUMBER:	1015778
CONDITION:	Extensive significant problems	TREND:	Declining
PRINCIPAL VULNERABILITY:	Arable ploughing	NEW ENTRY?:	No
OWNER TYPE:	Private, multiple owners	CONTACT:	Katy Hoskyn 0117 975 1311

SITE NAME:	Settlement remains north of Maiden Castle, Winterborne Monkton / Dorchester		
DESIGNATION:	Scheduled Monument	LIST ENTRY NUMBER:	1002409
CONDITION:	Generally unsatisfactory with major localised problems	TREND:	Declining
PRINCIPAL VULNERABILITY:	Arable ploughing	NEW ENTRY?:	No
OWNER TYPE:	Crown	CONTACT:	Katy Hoskyn 0117 975 1311

SITE NAME:	Group of barrows south of Goldsmith's Plantation, Winterborne St. Martin		
DESIGNATION:	Scheduled Monument	LIST ENTRY NUMBER:	1002810
CONDITION:	Extensive significant problems	TREND:	Declining
PRINCIPAL VULNERABILITY:	Arable ploughing	NEW ENTRY?:	No
OWNER TYPE:	Mixed, multiple owners	CONTACT:	Katy Hoskyn 0117 975 1311

SITE NAME:	Group of round barrows near Eweleaze Barn, Winterborne St. Martin		
DESIGNATION:	Scheduled Monument	LIST ENTRY NUMBER:	1002756
CONDITION:	Extensive significant problems	TREND:	Declining
PRINCIPAL VULNERABILITY:	Animal burrowing - extensive	NEW ENTRY?:	No
OWNER TYPE:	Mixed, multiple owners	CONTACT:	Katy Hoskyn 0117 975 1311

SITE NAME:	Group of round barrows on and to east of Great Hill, Winterborne St. Martin		
DESIGNATION:	Scheduled Monument	LIST ENTRY NUMBER:	1004564
CONDITION:	Generally unsatisfactory with major localised problems	TREND:	Declining
PRINCIPAL VULNERABILITY:	Animal burrowing - extensive	NEW ENTRY?:	No
OWNER TYPE:	Commercial company, multiple owners	CONTACT:	Katy Hoskyn 0117 975 1311

SITE NAME:	Round barrow north of Ridgeway, Winterborne St. Martin		
DESIGNATION:	Scheduled Monument	LIST ENTRY NUMBER:	1002759
CONDITION:	Extensive significant problems	TREND:	Declining
PRINCIPAL VULNERABILITY:	Arable ploughing	NEW ENTRY?:	No
OWNER TYPE:	Crown	CONTACT:	Katy Hoskyn 0117 975 1311

SITE NAME:	Round barrows on Four Barrow Hill, Winterborne St. Martin		
DESIGNATION:	Scheduled Monument	LIST ENTRY NUMBER:	1002755
CONDITION:	Extensive significant problems	TREND:	Declining
PRINCIPAL VULNERABILITY:	Animal burrowing - extensive	NEW ENTRY?:	No
OWNER TYPE:	Private, multiple owners	CONTACT:	Katy Hoskyn 0117 975 1311

PRIORITY CATEGORIES

- A** Immediate risk of further rapid deterioration or loss of fabric; no solution agreed
B Immediate risk of further rapid deterioration or loss of fabric; solution agreed but not yet implemented.
C Slow decay; no solution agreed.

- D** Slow decay; solution agreed but not yet implemented.
E Under repair or in fair to good repair, but no user identified; or under threat of vacancy with no obvious new user (applicable only to buildings capable of beneficial use).

- F** Repair scheme in progress and (where applicable) end use or user identified; functionally redundant buildings with new use agreed but not yet implemented.

NOTE
 Last year's priority category is shown in brackets, otherwise 'New entry' is noted.

ABBREVIATIONS

CA	Conservation Area
LB	Listed Building
LPA	Local Planning Authority
NP	National Park
RPG	Registered Park and Garden
SM	Scheduled Monument
UA	Unitary Authority
WHS	World Heritage Site

SITE NAME:	Round barrows on Grove Hill, Winterborne St. Martin		
DESIGNATION:	Scheduled Monument	LIST ENTRY NUMBER:	1002757
CONDITION:	Extensive significant problems	TREND:	Declining
PRINCIPAL VULNERABILITY:	Arable ploughing	NEW ENTRY?:	No
OWNER TYPE:	Mixed, multiple owners	CONTACT:	Katy Hoskyn 0117 975 1311
SITE NAME:	Three barrows south of Hart Hill Plantation, Winterborne St. Martin		
DESIGNATION:	Scheduled Monument	LIST ENTRY NUMBER:	1002814
CONDITION:	Extensive significant problems	TREND:	Declining
PRINCIPAL VULNERABILITY:	Arable ploughing	NEW ENTRY?:	No
OWNER TYPE:	Private	CONTACT:	Katy Hoskyn 0117 975 1311
SITE NAME:	Two barrows at Rew, Winterborne St. Martin		
DESIGNATION:	Scheduled Monument	LIST ENTRY NUMBER:	1002811
CONDITION:	Generally unsatisfactory with major localised problems	TREND:	Declining
PRINCIPAL VULNERABILITY:	Arable clipping	NEW ENTRY?:	No
OWNER TYPE:	Private	CONTACT:	Katy Hoskyn 0117 975 1311
SITE NAME:	Group of round barrows on Shorn Hill and Bronkham Hill, Winterborne St. Martin / Portesham		
DESIGNATION:	Scheduled Monument	LIST ENTRY NUMBER:	1002699
CONDITION:	Generally satisfactory but with significant localised problems	TREND:	Declining
PRINCIPAL VULNERABILITY:	Dumping	NEW ENTRY?:	No
OWNER TYPE:	Mixed, multiple owners	CONTACT:	Katy Hoskyn 0117 975 1311
SITE NAME:	Bell barrow 100 metres south of Winterbourne Poor Lot, part of the Winterbourne Poor Lot round barrow cemetery, Winterbourne Abbas		
DESIGNATION:	Scheduled Monument	LIST ENTRY NUMBER:	1012027
CONDITION:	Generally unsatisfactory with major localised problems	TREND:	Declining
PRINCIPAL VULNERABILITY:	Arable clipping	NEW ENTRY?:	No
OWNER TYPE:	Private	CONTACT:	Katy Hoskyn 0117 975 1311
SITE NAME:	Bowl barrow 400 metres north east of Manor Farm, part of the Pound Hill round barrow cemetery, Winterbourne Abbas		
DESIGNATION:	Scheduled Monument	LIST ENTRY NUMBER:	1011692
CONDITION:	Generally unsatisfactory with major localised problems	TREND:	Declining
PRINCIPAL VULNERABILITY:	Arable clipping	NEW ENTRY?:	No
OWNER TYPE:	Unknown	CONTACT:	Katy Hoskyn 0117 975 1311
SITE NAME:	Bowl barrow 450 metres north east of Manor Farm, part of the Pound Hill round barrow cemetery, Winterbourne Abbas		
DESIGNATION:	Scheduled Monument	LIST ENTRY NUMBER:	1011691
CONDITION:	Generally unsatisfactory with major localised problems	TREND:	Declining
PRINCIPAL VULNERABILITY:	Arable clipping	NEW ENTRY?:	No
OWNER TYPE:	Unknown	CONTACT:	Katy Hoskyn 0117 975 1311

PRIORITY CATEGORIES

- A** Immediate risk of further rapid deterioration or loss of fabric; no solution agreed
B Immediate risk of further rapid deterioration or loss of fabric; solution agreed but not yet implemented.
C Slow decay; no solution agreed.

- D** Slow decay; solution agreed but not yet implemented.
E Under repair or in fair to good repair, but no user identified; or under threat of vacancy with no obvious new user (applicable only to buildings capable of beneficial use).

- F** Repair scheme in progress and (where applicable) end use or user identified; functionally redundant buildings with new use agreed but not yet implemented.

NOTE
 Last year's priority category is shown in brackets, otherwise 'New entry' is noted.

ABBREVIATIONS

CA	Conservation Area
LB	Listed Building
LPA	Local Planning Authority
NP	National Park
RPG	Registered Park and Garden
SM	Scheduled Monument
UA	Unitary Authority
WHS	World Heritage Site

SITE NAME:	Triple barrow and bowl barrow forming part of a barrow cemetery and part of an associated field system 250 metres north east of Winterbourne Poor Lot, Winterbourne Abbas		
DESIGNATION:	Scheduled Monument	LIST ENTRY NUMBER:	1012030
CONDITION:	Generally satisfactory but with significant localised problems	TREND:	Declining
PRINCIPAL VULNERABILITY:	Animal burrowing - extensive	NEW ENTRY?:	No
OWNER TYPE:	Unknown	CONTACT:	Katy Hoskyn 0117 975 1311
SITE NAME:	Two bell barrows 15 metres north of Well Bottom Wood, part of the Poor Lot round barrow cemetery, Winterbourne Abbas		
DESIGNATION:	Scheduled Monument	LIST ENTRY NUMBER:	1012029
CONDITION:	Generally unsatisfactory with major localised problems	TREND:	Declining
PRINCIPAL VULNERABILITY:	Scrub/tree growth	NEW ENTRY?:	No
OWNER TYPE:	Unknown	CONTACT:	Katy Hoskyn 0117 975 1311
SITE NAME:	Four round barrows north west of Blagdon Barn, Winterbourne Steepleton		
DESIGNATION:	Scheduled Monument	LIST ENTRY NUMBER:	1002750
CONDITION:	Extensive significant problems	TREND:	Declining
PRINCIPAL VULNERABILITY:	Arable ploughing	NEW ENTRY?:	No
OWNER TYPE:	Commercial company	CONTACT:	Katy Hoskyn 0117 975 1311
SITE NAME:	Long barrow on Pound Hill, Winterbourne Steepleton		
DESIGNATION:	Scheduled Monument	LIST ENTRY NUMBER:	1002687
CONDITION:	Extensive significant problems	TREND:	Declining
PRINCIPAL VULNERABILITY:	Arable ploughing	NEW ENTRY?:	No
OWNER TYPE:	Private	CONTACT:	Katy Hoskyn 0117 975 1311
SITE NAME:	Round barrow on Pound Hill, Winterbourne Steepleton		
DESIGNATION:	Scheduled Monument	LIST ENTRY NUMBER:	1002870
CONDITION:	Extensive significant problems	TREND:	Declining
PRINCIPAL VULNERABILITY:	Arable ploughing	NEW ENTRY?:	No
OWNER TYPE:	Private	CONTACT:	Katy Hoskyn 0117 975 1311
SITE NAME:	Round barrow south west of village, Winterbourne Steepleton		
DESIGNATION:	Scheduled Monument	LIST ENTRY NUMBER:	1002751
CONDITION:	Generally unsatisfactory with major localised problems	TREND:	Declining
PRINCIPAL VULNERABILITY:	Animal burrowing - moderate	NEW ENTRY?:	No
OWNER TYPE:	Commercial company	CONTACT:	Katy Hoskyn 0117 975 1311
SITE NAME:	Round barrows on Sheep Down, Winterbourne Steepleton		
DESIGNATION:	Scheduled Monument	LIST ENTRY NUMBER:	1003306
CONDITION:	Extensive significant problems	TREND:	Declining
PRINCIPAL VULNERABILITY:	Arable ploughing	NEW ENTRY?:	No
OWNER TYPE:	Private	CONTACT:	Katy Hoskyn 0117 975 1311

PRIORITY CATEGORIES

- A** Immediate risk of further rapid deterioration or loss of fabric; no solution agreed
B Immediate risk of further rapid deterioration or loss of fabric; solution agreed but not yet implemented.
C Slow decay; no solution agreed.

- D** Slow decay; solution agreed but not yet implemented.
E Under repair or in fair to good repair, but no user identified; or under threat of vacancy with no obvious new user (applicable only to buildings capable of beneficial use).

- F** Repair scheme in progress and (where applicable) end use or user identified; functionally redundant buildings with new use agreed but not yet implemented.

NOTE
 Last year's priority category is shown in brackets, otherwise 'New entry' is noted.

ABBREVIATIONS

CA	Conservation Area
LB	Listed Building
LPA	Local Planning Authority
NP	National Park
RPG	Registered Park and Garden
SM	Scheduled Monument
UA	Unitary Authority
WHS	World Heritage Site


SITE NAME:	Three round barrows east of Smitten Corner, Winterbourne Steepleton		
DESIGNATION:	Scheduled Monument	LIST ENTRY NUMBER:	1003308
CONDITION:	Extensive significant problems	TREND:	Declining
PRINCIPAL VULNERABILITY:	Arable ploughing	NEW ENTRY?:	No
OWNER TYPE:	Commercial company	CONTACT:	Katy Hoskyn 0117 975 1311

SITE NAME:	Two round barrows on North Hill, Winterbourne Steepleton		
DESIGNATION:	Scheduled Monument	LIST ENTRY NUMBER:	1002865
CONDITION:	Generally unsatisfactory with major localised problems	TREND:	Declining
PRINCIPAL VULNERABILITY:	Arable clipping	NEW ENTRY?:	No
OWNER TYPE:	Commercial company	CONTACT:	Katy Hoskyn 0117 975 1311

SITE NAME:	Group of barrows near Big Wood, Winterbourne Steepleton / Winterbourne Abbas		
DESIGNATION:	Scheduled Monument, part in RPG grade II	LIST ENTRY NUMBER:	1002696
CONDITION:	Extensive significant problems	TREND:	Declining
PRINCIPAL VULNERABILITY:	Arable ploughing	NEW ENTRY?:	No
OWNER TYPE:	Private	CONTACT:	Katy Hoskyn 0117 975 1311

SITE NAME:	Bowl barrow 1 kilometre south west of Manor Farm, Wraxall		
DESIGNATION:	Scheduled Monument	LIST ENTRY NUMBER:	1015051
CONDITION:	Generally satisfactory but with significant localised problems	TREND:	Declining
PRINCIPAL VULNERABILITY:	Arable ploughing	NEW ENTRY?:	No
OWNER TYPE:	Private	CONTACT:	Katy Hoskyn 0117 975 1311

WEYMOUTH AND PORTLAND



© English Heritage Archive

SITE NAME:	Rufus Castle, Church Ope Road, Easton, Portland
DESIGNATION:	Scheduled Monument and Listed Buildings - I grade I; I grade II*, LB grade II, WHS
CONDITION:	Poor
OCCUPANCY:	N/A
PRIORITY CATEGORY:	D (D)
OWNER TYPE:	Private

LIST ENTRY NUMBER: 1002698 and 1280727; 1205384

Present structure probably late C15, on site of earlier building captured in 1142 by Earl Robert of Gloucester. Ruinous and in need of conservative repair and consolidation. Scheme of repair and urgent works carried out in 2010 with English Heritage grant.

Contact: Sarah Ball 0117 975 0666



© English Heritage Archive

SITE NAME:	Church of St Peter, Grove Road, Grove, Portland
DESIGNATION:	Listed Building grade II*
CONDITION:	Poor
OCCUPANCY:	Vacant/not in use
PRIORITY CATEGORY:	C (C)
OWNER TYPE:	Private

LIST ENTRY NUMBER: 1205607

Former Church of England church in robust Romanesque style, erected in 1872. Designed by Major General Edmund du Cane, built by convict labour from Portland's prison and later transferred to the parish. No longer used for worship and in poor condition. Vulnerability increased by period of ownership by a scrap merchant. Relatively complete interior of interest as an undivided space and with robust contemporary fittings.

Contact: Francis Kelly 0117 975 0725

PRIORITY CATEGORIES

- A** Immediate risk of further rapid deterioration or loss of fabric; no solution agreed
- B** Immediate risk of further rapid deterioration or loss of fabric; solution agreed but not yet implemented.
- C** Slow decay; no solution agreed.
- D** Slow decay; solution agreed but not yet implemented.
- E** Under repair or in fair to good repair, but no user identified; or under threat of vacancy with no obvious new user (applicable only to buildings capable of beneficial use).
- F** Repair scheme in progress and (where applicable) end use or user identified; functionally redundant buildings with new use agreed but not yet implemented.

NOTE
Last year's priority category is shown in brackets, otherwise 'New entry' is noted.

ABBREVIATIONS

CA	Conservation Area
LB	Listed Building
LPA	Local Planning Authority
NP	National Park
RPG	Registered Park and Garden
SM	Scheduled Monument
UA	Unitary Authority
WHS	World Heritage Site



© English Heritage

SITE NAME:	Maiden Street Methodist Church, Maiden Street, Weymouth
DESIGNATION:	Listed Building grade II*
CONDITION:	Very bad
OCCUPANCY:	Vacant/not in use
PRIORITY CATEGORY:	D (D)
OWNER TYPE:	Religious organisation
LIST ENTRY NUMBER:	1142294

Former church. Fire in January 2002 left the church a gutted, roofless ruin. Subsequent health and safety works completely cleared the interior. Consent has been granted but not implemented for conversion/reconstruction to a mixed residential and commercial use. The new owners submitted an application for restoration of part of the building. An initial meeting was held in 2012 with the new owner but as of May 2013 no further progress had been made.

Contact: Sarah Ball 0117 975 0666

SITE NAME:	Group of round barrows on Ridgeway		
DESIGNATION:	Scheduled Monument	LIST ENTRY NUMBER:	1002760
CONDITION:	Extensive significant problems	TREND:	Declining
PRINCIPAL VULNERABILITY:	Arable ploughing	NEW ENTRY?:	No
OWNER TYPE:	Mixed, multiple owners	CONTACT:	Katy Hoskyn 0117 975 1311

SITE NAME:	Battery 200 yards (180 metres) east of the Naval cemetery, Portland		
DESIGNATION:	Scheduled Monument	LIST ENTRY NUMBER:	1002412
CONDITION:	Generally unsatisfactory with major localised problems	TREND:	Declining
PRINCIPAL VULNERABILITY:	Scrub/tree growth	NEW ENTRY?:	No
OWNER TYPE:	Government or agency	CONTACT:	Katy Hoskyn 0117 975 1311

SITE NAME:	RAF Portland, site of Rotor early warning radar station, Portland		
DESIGNATION:	Scheduled Monument	LIST ENTRY NUMBER:	1021302
CONDITION:	Extensive significant problems	TREND:	Declining
PRINCIPAL VULNERABILITY:	Other	NEW ENTRY?:	No
OWNER TYPE:	Commercial company	CONTACT:	Katy Hoskyn 0117 975 1311

SITE NAME:	The Verne Citadel, Portland		
DESIGNATION:	Scheduled Monument, 4 LBs	LIST ENTRY NUMBER:	1002411
CONDITION:	Generally satisfactory but with significant localised problems	TREND:	Improving
PRINCIPAL VULNERABILITY:	Deterioration - in need of management	NEW ENTRY?:	No
OWNER TYPE:	Mixed, multiple owners	CONTACT:	Katy Hoskyn 0117 975 1311

SITE NAME:	Lodmoor Hill		
DESIGNATION:	Conservation Area	NEW ENTRY?:	No
CONDITION:	Fair	TREND:	Deteriorating
VULNERABILITY:	Medium	CONTACT:	Colin Ellis (LPA) 01305 838334

PRIORITY CATEGORIES

- A** Immediate risk of further rapid deterioration or loss of fabric; no solution agreed
- B** Immediate risk of further rapid deterioration or loss of fabric; solution agreed but not yet implemented.
- C** Slow decay; no solution agreed.
- D** Slow decay; solution agreed but not yet implemented.
- E** Under repair or in fair to good repair, but no user identified; or under threat of vacancy with no obvious new user (applicable only to buildings capable of beneficial use).
- F** Repair scheme in progress and (where applicable) end use or user identified; functionally redundant buildings with new use agreed but not yet implemented.

NOTE
Last year's priority category is shown in brackets, otherwise 'New entry' is noted.

ABBREVIATIONS

CA	Conservation Area
LB	Listed Building
LPA	Local Planning Authority
NP	National Park
RPG	Registered Park and Garden
SM	Scheduled Monument
UA	Unitary Authority
WHS	World Heritage Site

GLOUCESTERSHIRE

CHELTENHAM



© English Heritage

SITE NAME:	Church of St Mark, Church Road, Cheltenham
DESIGNATION:	Listed Place of Worship grade II
CONDITION:	Poor
PRIORITY CATEGORY:	C (New entry)
OWNER TYPE:	Religious organisation
LIST ENTRY NUMBER:	1386790

Parish church built in 1860-66 by John Middleton, with transepts of 1888, Drilled Cotswold stone with Bath stone quoins and dressings, Forest of Dean stone forming alternating polychromy in voussoirs; red tile roof. Gothic Revival, Decorated style. Nave and chancel roof are in poor condition. Water ingress in some areas is exacerbating the equally poor condition of the interior.

Contact: Chris Miners 01 17 975 0700



© English Heritage

SITE NAME:	Church of St Luke, College Road, Cheltenham
DESIGNATION:	Listed Place of Worship grade II, CA
CONDITION:	Poor
PRIORITY CATEGORY:	C (New entry)
OWNER TYPE:	Religious organisation
LIST ENTRY NUMBER:	1387880

Church built in 1853-54 by Frederick W Ordish, partly intended for schoolboys from nearby Cheltenham College. Drilled Cotswold stone with ashlar quoins and dressings and with plain tile roof. Middle Pointed style. Cruciform plan with west tower; 4-bay aisled nave with clerestory and south porch, crossing with north and south transepts, 4-bay chancel with south Lady Chapel, north vestry, west tower has heavily broached spire. The roof covering and the rainwater goods are in poor condition and in need of full inspection and a long term repair strategy. Interior damaged by water ingress.

Contact: Alessandra Perrone 01 17 975 1345

COTSWOLD



© English Heritage

SITE NAME:	Barrington Park, Barrington
DESIGNATION:	Listed Building grade I, RPG grade II*, CA
CONDITION:	Fair
OCCUPANCY:	Vacant/not in use
PRIORITY CATEGORY:	F (F)
OWNER TYPE:	Private
LIST ENTRY NUMBER:	1172292

Country house built circa 1736-38, extended late C19. Full repair works began in 2010 and are nearing completion.

Contact: Alessandra Perrone 01 17 975 1345



© English Heritage

SITE NAME:	Dovecote, Barrington Park, Barrington
DESIGNATION:	Listed Building grade II*, RPG grade II*, CA
CONDITION:	Poor
OCCUPANCY:	N/A
PRIORITY CATEGORY:	F (F)
OWNER TYPE:	Private
LIST ENTRY NUMBER:	1340832

C18 domed dovecote with Ionic portico on east side, located approximately 500 metres north west of the house in open parkland. Emergency works to arrest further decay have been undertaken and full repairs will start when the house repairs are completed.

Contact: Alessandra Perrone 01 17 975 1345



© English Heritage

SITE NAME:	Gothick Seat (Temple), Barrington Park, Barrington
DESIGNATION:	Listed Building grade II*, RPG grade II*, CA
CONDITION:	Very bad
OCCUPANCY:	N/A
PRIORITY CATEGORY:	F (F)
OWNER TYPE:	Private
LIST ENTRY NUMBER:	1340831

Mid C18 garden temple, situated 100 metres to south west of the house in the gardens. Emergency works to arrest further decay have been undertaken and full repairs will start when the house repairs are completed.

Contact: Alessandra Perrone 01 17 975 1345

PRIORITY CATEGORIES

- A** Immediate risk of further rapid deterioration or loss of fabric; no solution agreed
- B** Immediate risk of further rapid deterioration or loss of fabric; solution agreed but not yet implemented.
- C** Slow decay; no solution agreed.
- D** Slow decay; solution agreed but not yet implemented.
- E** Under repair or in fair to good repair, but no user identified; or under threat of vacancy with no obvious new user (applicable only to buildings capable of beneficial use).
- F** Repair scheme in progress and (where applicable) end use or user identified; functionally redundant buildings with new use agreed but not yet implemented.

NOTE
Last year's priority category is shown in brackets, otherwise 'New entry' is noted.

ABBREVIATIONS

CA	Conservation Area
LB	Listed Building
LPA	Local Planning Authority
NP	National Park
RPG	Registered Park and Garden
SM	Scheduled Monument
UA	Unitary Authority
WHS	World Heritage Site



© English Heritage

SITE NAME:	Roman Doric Temple, Barrington Park, Barrington
DESIGNATION:	Listed Building grade II*, RPG grade II*, CA
CONDITION:	Poor
OCCUPANCY:	N/A
PRIORITY CATEGORY:	F (F)
OWNER TYPE:	Private
LIST ENTRY NUMBER:	117231

Mid C18 garden temple located in the C18 gardens of Barrington Park. Emergency works to arrest further decay have been undertaken and full repairs will start when the house repairs are completed.

Contact: Alessandra Perrone 0117 975 1345



© English Heritage Archive

SITE NAME:	Elizabeth Pengree Memorial, The Square, Blockley
DESIGNATION:	Listed Building grade II*, CA
CONDITION:	Poor
OCCUPANCY:	N/A
PRIORITY CATEGORY:	C (C)
OWNER TYPE:	Unknown
LIST ENTRY NUMBER:	1341728

Commemorative monument (1770s) decaying on one side and the railings are displaced and in poor condition. Basic maintenance has been undertaken, but no significant repairs.

Contact: Chris Miners 0117 975 0700



© English Heritage

SITE NAME:	Alfreds Hall, Cirencester Park, Cirencester
DESIGNATION:	Listed Building grade II*, RPG grade I
CONDITION:	Very bad
OCCUPANCY:	N/A
PRIORITY CATEGORY:	A (C)
OWNER TYPE:	Private
LIST ENTRY NUMBER:	1298719

Folly, begun 1721, designed by Lord Bathurst with Alexander Pope's advice, completed 1732. Probably the earliest C18 mock-Gothic castle; part former house, part banqueting house and part mock ruin. Located in Oakley Wood, with rides radiating from it through the wood. Building is in a poor state of repair.

Contact: Chris Miners 0117 975 0700



© English Heritage

SITE NAME:	Church of St Peter, Daylesford, Adlestrop
DESIGNATION:	Listed Place of Worship grade I, CA
CONDITION:	Poor
PRIORITY CATEGORY:	A (New entry)
OWNER TYPE:	Religious organisation
LIST ENTRY NUMBER:	1341122

Architecturally distinctive parish church in the high Gothic style by JL Pearson 1863. Cruciform plan with a pyramidal spire. Limestone with red sandstone features, stone slate roofs. The stone slates are slipping or fractured and need renewal. The sandstone colonettes are heavily eroded on the outside and are structurally unsafe.

Contact: Chris Miners 0117 975 0700



© English Heritage

SITE NAME:	Church of the Holy Rood, Ampney Crucis
DESIGNATION:	Listed Place of Worship grade I, CA
CONDITION:	Poor
PRIORITY CATEGORY:	B (New entry)
OWNER TYPE:	Religious organisation
LIST ENTRY NUMBER:	1172051

Large Anglican parish church in centre of village. Saxon foundation, with some Norman work and elements from all periods including C15 tower and re-roofing of nave, up to restoration of 1870. Mostly coursed limestone with some random walling, ashlar tower. Roofs of mixed materials. Basically cruciform plan with west tower, nave with south porch and transepts, chancel with north vestry. Leaking roof of the nave has been patched for decades but now needs complete renewal. Heritage Lottery Fund grant applied for.

Contact: Chris Miners 0117 975 0700

PRIORITY CATEGORIES

- A** Immediate risk of further rapid deterioration or loss of fabric; no solution agreed
- B** Immediate risk of further rapid deterioration or loss of fabric; solution agreed but not yet implemented.
- C** Slow decay; no solution agreed.
- D** Slow decay; solution agreed but not yet implemented.
- E** Under repair or in fair to good repair, but no user identified; or under threat of vacancy with no obvious new user (applicable only to buildings capable of beneficial use).
- F** Repair scheme in progress and (where applicable) end use or user identified; functionally redundant buildings with new use agreed but not yet implemented.

NOTE
Last year's priority category is shown in brackets, otherwise 'New entry' is noted.

ABBREVIATIONS

CA	Conservation Area
LB	Listed Building
LPA	Local Planning Authority
NP	National Park
RPG	Registered Park and Garden
SM	Scheduled Monument
UA	Unitary Authority
WHS	World Heritage Site



© English Heritage

SITE NAME:	Parish Church of St Peter and St Paul, The Square, Blockley
DESIGNATION:	Listed Place of Worship grade II*, CA
CONDITION:	Poor
PRIORITY CATEGORY:	C (New entry)
OWNER TYPE:	Religious organisation
LIST ENTRY NUMBER:	I15398I

Large Anglican parish church in the centre of large village. Nave, chancel and flanking north aisle with a west tower. C12 origins still evident on the north side of the chancel but mostly C16 limestone ashlar work visible. The roof of the tower and its drainage is leaking and soaking the tower floors.

Contact: Chris Miners 0117 975 0700



© English Heritage

SITE NAME:	Church of St James, Colesbourne
DESIGNATION:	Listed Place of Worship grade II, CA
CONDITION:	Poor
PRIORITY CATEGORY:	C (New entry)
OWNER TYPE:	Religious organisation
LIST ENTRY NUMBER:	I341787

Small Anglican parish church adjacent to Colesbourne Park. C12 with C15 tower and chancel; largely rebuilt 1851-53 by David Brandon. Random rubble limestone with ashlar tower; stone slate roof. Nave with north and south transept; west tower; south porch; and chancel. The roof slates have slipped or fallen and need repair especially on the north nave roof.

Contact: Chris Miners 0117 975 0700



© English Heritage

SITE NAME:	Church of St Mary, Driffield Village, Driffield
DESIGNATION:	Listed Place of Worship grade II*, CA
CONDITION:	Poor
PRIORITY CATEGORY:	A (New entry)
OWNER TYPE:	Religious organisation
LIST ENTRY NUMBER:	I341377

Small Anglican parish church. Norman foundation, restored 1734, and in 1863 possibly by William Butterfield. Coursed rubble stone with quoins to east, on plinth on north side, stone slate roof with coped verges and cross saddlestones. Partially projecting west tower, nave and south porch, chancel. Falls of masonry from the tower put this church at risk.

Contact: Chris Miners 0117 975 0700



© English Heritage

SITE NAME:	Church of St Edward, Evenlode
DESIGNATION:	Listed Place of Worship grade II*, CA
CONDITION:	Poor
PRIORITY CATEGORY:	C (New entry)
OWNER TYPE:	Religious organisation
LIST ENTRY NUMBER:	I089794

Anglican parish church. C12, C14, C19 vestry and porch, restoration by JEK Cutts 1879. Coursed squared and dressed limestone and sandstone. Stone slate roof. Plan: nave with north vestry, south aisle, projecting porch from west end of south aisle, west tower, chancel. The stone slate roofs, especially on the south side have reached the end of their life and need renewal.

Contact: Chris Miners 0117 975 0700



© English Heritage

SITE NAME:	Church of All Saints, Hazleton
DESIGNATION:	Listed Place of Worship grade II*
CONDITION:	Very bad
PRIORITY CATEGORY:	A (New entry)
OWNER TYPE:	Religious organisation
LIST ENTRY NUMBER:	I08985I

Tiny Anglican parish church next to Salperton Park. Norman nave and chancel in limestone rubble, to which was added a C14 porch and battlemented ashlar west tower. Heavily restored 1886 by JC Higgs adding the south vestry. Stone slate roofs are fair on the nave but very bad on the chancel with the consequent damp and decayed ceiling.

Contact: Chris Miners 0117 975 0700

PRIORITY CATEGORIES

- A** Immediate risk of further rapid deterioration or loss of fabric: no solution agreed
B Immediate risk of further rapid deterioration or loss of fabric; solution agreed but not yet implemented.
C Slow decay; no solution agreed.

- D** Slow decay; solution agreed but not yet implemented.
E Under repair or in fair to good repair, but no user identified; or under threat of vacancy with no obvious new user (applicable only to buildings capable of beneficial use).

- F** Repair scheme in progress and (where applicable) end use or user identified; functionally redundant buildings with new use agreed but not yet implemented.

NOTE
 Last year's priority category is shown in brackets, otherwise 'New entry' is noted.

ABBREVIATIONS

CA	Conservation Area
LB	Listed Building
LPA	Local Planning Authority
NP	National Park
RPG	Registered Park and Garden
SM	Scheduled Monument
UA	Unitary Authority
WHS	World Heritage Site



SITE NAME:	Church of St Peter, Rendcomb	Anglican parish church. Early English; entirely rebuilt early C16 by Sir Edmund Tame of Fairford; restored 1895 by FR Kempson. Nave north wall: rubble. Church otherwise ashlar; roofs of mixed materials. Nave with south aisle and south porch; chancel with south chapel (parallel to and the same length as the chancel); vestry linked to the north side of the chancel via a short passage; the roof is in poor condition.
DESIGNATION:	Listed Place of Worship grade I, CA	
CONDITION:	Poor	
PRIORITY CATEGORY:	C (New entry)	
OWNER TYPE:	Religious organisation	
LIST ENTRY NUMBER:	1154015	Contact: Chris Miners 0117 975 0700

© English Heritage

SITE NAME:	Two bowl barrows 690 metres and 790 metres north of The Manor Farm, Avening		
DESIGNATION:	Scheduled Monument	LIST ENTRY NUMBER:	1017337
CONDITION:	Extensive significant problems	TREND:	Unknown
PRINCIPAL VULNERABILITY:	Arable ploughing	NEW ENTRY?:	No
OWNER TYPE:	Private	CONTACT:	Alessandra Perrone 0117 975 1345

SITE NAME:	Perrott's Brook dykes, Bagendon / North Cerney		
DESIGNATION:	Scheduled Monument	LIST ENTRY NUMBER:	1003436
CONDITION:	Generally unsatisfactory with major localised problems	TREND:	Declining
PRINCIPAL VULNERABILITY:	Animal burrowing - extensive	NEW ENTRY?:	No
OWNER TYPE:	Private, multiple owners	CONTACT:	Alessandra Perrone 0117 975 1345

SITE NAME:	Bowl barrow 800 metres north east of Beverston Castle Farm, Beverston		
DESIGNATION:	Scheduled Monument	LIST ENTRY NUMBER:	1008197
CONDITION:	Extensive significant problems	TREND:	Declining
PRINCIPAL VULNERABILITY:	Arable ploughing	NEW ENTRY?:	No
OWNER TYPE:	Private	CONTACT:	Alessandra Perrone 0117 975 1345

SITE NAME:	Long barrow 800 metres north east of Oldwalls Farm, Bibury		
DESIGNATION:	Scheduled Monument	LIST ENTRY NUMBER:	1018163
CONDITION:	Extensive significant problems	TREND:	Declining
PRINCIPAL VULNERABILITY:	Arable ploughing	NEW ENTRY?:	No
OWNER TYPE:	Private	CONTACT:	Alessandra Perrone 0117 975 1345

SITE NAME:	West Barrow: a long barrow 200 metres west of Leighterton School, Boxwell with Leighterton		
DESIGNATION:	Scheduled Monument	LIST ENTRY NUMBER:	1013590
CONDITION:	Generally unsatisfactory with major localised problems	TREND:	Unknown
PRINCIPAL VULNERABILITY:	Animal burrowing - localised/limited	NEW ENTRY?:	No
OWNER TYPE:	Unknown	CONTACT:	Alessandra Perrone 0117 975 1345

SITE NAME:	Chedworth Roman villa, Chedworth		
DESIGNATION:	Scheduled Monument	LIST ENTRY NUMBER:	1003324
CONDITION:	Generally satisfactory but with significant localised problems	TREND:	Declining
PRINCIPAL VULNERABILITY:	Rain entry	NEW ENTRY?:	No
OWNER TYPE:	Charity (heritage)	CONTACT:	Melanie Barge 0117 975 1300

PRIORITY CATEGORIES

- A** Immediate risk of further rapid deterioration or loss of fabric: no solution agreed
- B** Immediate risk of further rapid deterioration or loss of fabric; solution agreed but not yet implemented.
- C** Slow decay; no solution agreed.
- D** Slow decay; solution agreed but not yet implemented.
- E** Under repair or in fair to good repair, but no user identified; or under threat of vacancy with no obvious new user (applicable only to buildings capable of beneficial use).
- F** Repair scheme in progress and (where applicable) end use or user identified; functionally redundant buildings with new use agreed but not yet implemented.

NOTE
Last year's priority category is shown in brackets, otherwise 'New entry' is noted.

ABBREVIATIONS

CA	Conservation Area
LB	Listed Building
LPA	Local Planning Authority
NP	National Park
RPG	Registered Park and Garden
SM	Scheduled Monument
UA	Unitary Authority
WHS	World Heritage Site

SITE NAME:	Round barrow north of Chedworth Roman villa, Chedworth		
DESIGNATION:	Scheduled Monument	LIST ENTRY NUMBER:	1003346
CONDITION:	Extensive significant problems	TREND:	Declining
PRINCIPAL VULNERABILITY:	Digging	NEW ENTRY?:	No
OWNER TYPE:	Private	CONTACT:	Alessandra Perrone 0117 975 1345
SITE NAME:	Settlement south east of Chesterton Farm, Cirencester / Siddington		
DESIGNATION:	Scheduled Monument	LIST ENTRY NUMBER:	1003444
CONDITION:	Extensive significant problems	TREND:	Declining
PRINCIPAL VULNERABILITY:	Arable ploughing	NEW ENTRY?:	No
OWNER TYPE:	Mixed, multiple owners	CONTACT:	Alessandra Perrone 0117 975 1345
SITE NAME:	Two bowl barrows, known as Crippet's Wood round barrows, 560 metres and 590 metres north east of Dryhill Farm, Coberley		
DESIGNATION:	Scheduled Monument	LIST ENTRY NUMBER:	1017041
CONDITION:	Extensive significant problems	TREND:	Declining
PRINCIPAL VULNERABILITY:	Arable ploughing	NEW ENTRY?:	No
OWNER TYPE:	Private, multiple owners	CONTACT:	Alessandra Perrone 0117 975 1345
SITE NAME:	Norbury Camp hillfort, Colesbourne		
DESIGNATION:	Scheduled Monument	LIST ENTRY NUMBER:	1018167
CONDITION:	Extensive significant problems	TREND:	Declining
PRINCIPAL VULNERABILITY:	Arable ploughing	NEW ENTRY?:	No
OWNER TYPE:	Private	CONTACT:	Alessandra Perrone 0117 975 1345
SITE NAME:	Condicote bowl barrow, Condicote		
DESIGNATION:	Scheduled Monument	LIST ENTRY NUMBER:	1016080
CONDITION:	Extensive significant problems	TREND:	Declining
PRINCIPAL VULNERABILITY:	Arable ploughing	NEW ENTRY?:	No
OWNER TYPE:	Private	CONTACT:	Alessandra Perrone 0117 975 1345
SITE NAME:	Tump Barn bowl barrow, Didmarton		
DESIGNATION:	Scheduled Monument	LIST ENTRY NUMBER:	1016077
CONDITION:	Generally unsatisfactory with major localised problems	TREND:	Declining
PRINCIPAL VULNERABILITY:	Animal burrowing - extensive	NEW ENTRY?:	No
OWNER TYPE:	Private	CONTACT:	Alessandra Perrone 0117 975 1345
SITE NAME:	Camp at Upper Dowdeswell, Dowdeswell		
DESIGNATION:	Scheduled Monument, part in CA	LIST ENTRY NUMBER:	1003321
CONDITION:	Extensive significant problems	TREND:	Declining
PRINCIPAL VULNERABILITY:	Arable ploughing	NEW ENTRY?:	No
OWNER TYPE:	Mixed, multiple owners	CONTACT:	Alessandra Perrone 0117 975 1345
SITE NAME:	Round barrow 750 metres north east of Eastleachdowns Farm, Eastleach		
DESIGNATION:	Scheduled Monument	LIST ENTRY NUMBER:	1016506
CONDITION:	Generally satisfactory but with significant localised problems	TREND:	Declining
PRINCIPAL VULNERABILITY:	Arable ploughing	NEW ENTRY?:	No
OWNER TYPE:	Charity (non-heritage)	CONTACT:	Alessandra Perrone 0117 975 1345

PRIORITY CATEGORIES

- A** Immediate risk of further rapid deterioration or loss of fabric; no solution agreed
B Immediate risk of further rapid deterioration or loss of fabric; solution agreed but not yet implemented.
C Slow decay; no solution agreed.

- D** Slow decay; solution agreed but not yet implemented.
E Under repair or in fair to good repair, but no user identified; or under threat of vacancy with no obvious new user (applicable only to buildings capable of beneficial use).

- F** Repair scheme in progress and (where applicable) end use or user identified; functionally redundant buildings with new use agreed but not yet implemented.

NOTE
 Last year's priority category is shown in brackets, otherwise 'New entry' is noted.

ABBREVIATIONS

CA	Conservation Area
LB	Listed Building
LPA	Local Planning Authority
NP	National Park
RPG	Registered Park and Garden
SM	Scheduled Monument
UA	Unitary Authority
WHS	World Heritage Site

SITE NAME:	Bowl barrow in Three Ash Belt, 460 metres north east of Westwood Farm, Edgeworth		
DESIGNATION:	Scheduled Monument	LIST ENTRY NUMBER:	1016840
CONDITION:	Generally unsatisfactory with major localised problems	TREND:	Declining
PRINCIPAL VULNERABILITY:	Arable ploughing	NEW ENTRY?:	No
OWNER TYPE:	Private	CONTACT:	Alessandra Perrone 0117 975 1345
SITE NAME:	Settlement site south of Claydon Cottages, Fairford		
DESIGNATION:	Scheduled Monument	LIST ENTRY NUMBER:	1003443
CONDITION:	Extensive significant problems	TREND:	Declining
PRINCIPAL VULNERABILITY:	Mineral extraction/related subsidence	NEW ENTRY?:	No
OWNER TYPE:	Commercial company, multiple owners	CONTACT:	Alessandra Perrone 0117 975 1345
SITE NAME:	Icomb camp, Icomb		
DESIGNATION:	Scheduled Monument	LIST ENTRY NUMBER:	1003342
CONDITION:	Extensive significant problems	TREND:	Declining
PRINCIPAL VULNERABILITY:	Arable ploughing	NEW ENTRY?:	No
OWNER TYPE:	Mixed, multiple owners	CONTACT:	Alessandra Perrone 0117 975 1345
SITE NAME:	Bowl barrow 450 metres west of Lasborough, Kingscote		
DESIGNATION:	Scheduled Monument	LIST ENTRY NUMBER:	1009159
CONDITION:	Extensive significant problems	TREND:	Declining
PRINCIPAL VULNERABILITY:	Arable ploughing	NEW ENTRY?:	No
OWNER TYPE:	Private	CONTACT:	Alessandra Perrone 0117 975 1345
SITE NAME:	The Chessalls Roman town, Kingscote / Wotton-under-Edge		
DESIGNATION:	Scheduled Monument	LIST ENTRY NUMBER:	1018607
CONDITION:	Extensive significant problems	TREND:	Declining
PRINCIPAL VULNERABILITY:	Metal detecting - unlicensed	NEW ENTRY?:	No
OWNER TYPE:	Private, multiple owners	CONTACT:	Alessandra Perrone 0117 975 1345
SITE NAME:	Roman villa 600 yards (550 metres) north east of Great Lemhill Farm, Lechlade / Southrop		
DESIGNATION:	Scheduled Monument	LIST ENTRY NUMBER:	1003420
CONDITION:	Extensive significant problems	TREND:	Declining
PRINCIPAL VULNERABILITY:	Animal burrowing - extensive	NEW ENTRY?:	No
OWNER TYPE:	Private, multiple owners	CONTACT:	Alessandra Perrone 0117 975 1345
SITE NAME:	Chessels Roman site, Lower Slaughter		
DESIGNATION:	Scheduled Monument	LIST ENTRY NUMBER:	1003466
CONDITION:	Extensive significant problems	TREND:	Unknown
PRINCIPAL VULNERABILITY:	Arable ploughing	NEW ENTRY?:	No
OWNER TYPE:	Commercial company	CONTACT:	Alessandra Perrone 0117 975 1345
SITE NAME:	New Court Ground Roman villa (south of new buildings), Naunton		
DESIGNATION:	Scheduled Monument	LIST ENTRY NUMBER:	1003340
CONDITION:	Extensive significant problems	TREND:	Declining
PRINCIPAL VULNERABILITY:	Arable ploughing	NEW ENTRY?:	No
OWNER TYPE:	Private, multiple owners	CONTACT:	Alessandra Perrone 0117 975 1345

PRIORITY CATEGORIES

- A** Immediate risk of further rapid deterioration or loss of fabric: no solution agreed
B Immediate risk of further rapid deterioration or loss of fabric: solution agreed but not yet implemented.
C Slow decay; no solution agreed.

- D** Slow decay; solution agreed but not yet implemented.
E Under repair or in fair to good repair, but no user identified; or under threat of vacancy with no obvious new user (applicable only to buildings capable of beneficial use).

- F** Repair scheme in progress and (where applicable) end use or user identified; functionally redundant buildings with new use agreed but not yet implemented.

NOTE
 Last year's priority category is shown in brackets, otherwise 'New entry' is noted.

ABBREVIATIONS

CA	Conservation Area
LB	Listed Building
LPA	Local Planning Authority
NP	National Park
RPG	Registered Park and Garden
SM	Scheduled Monument
UA	Unitary Authority
WHS	World Heritage Site

SITE NAME:	Summerhill prehistoric site, Naunton		
DESIGNATION:	Scheduled Monument	LIST ENTRY NUMBER:	1003339
CONDITION:	Extensive significant problems	TREND:	Declining
PRINCIPAL VULNERABILITY:	Arable ploughing	NEW ENTRY?:	No
OWNER TYPE:	Mixed, multiple owners	CONTACT:	Alessandra Perrone 0117 975 1345

SITE NAME:	Bowl barrow in Inlands Plantation, 650 metres south of Hazleton Manor Farm, Rodmarton		
DESIGNATION:	Scheduled Monument	LIST ENTRY NUMBER:	1008788
CONDITION:	Extensive significant problems	TREND:	Declining
PRINCIPAL VULNERABILITY:	Animal burrowing - extensive	NEW ENTRY?:	No
OWNER TYPE:	Private	CONTACT:	Alessandra Perrone 0117 975 1345

SITE NAME:	Bowl barrow 120 metres north of Home Farm, Sherborne		
DESIGNATION:	Scheduled Monument, RPG grade II, CA	LIST ENTRY NUMBER:	1017082
CONDITION:	Extensive significant problems	TREND:	Unknown
PRINCIPAL VULNERABILITY:	Arable ploughing	NEW ENTRY?:	No
OWNER TYPE:	Charity (heritage)	CONTACT:	Alessandra Perrone 0117 975 1345

SITE NAME:	South Cerney castle, South Cerney		
DESIGNATION:	Scheduled Monument	LIST ENTRY NUMBER:	1003422
CONDITION:	Generally unsatisfactory with major localised problems	TREND:	Declining
PRINCIPAL VULNERABILITY:	Animal burrowing - extensive	NEW ENTRY?:	No
OWNER TYPE:	Private	CONTACT:	Alessandra Perrone 0117 975 1345

SITE NAME:	Two bowl barrows 80 metres north of Arch Hollow, Swell		
DESIGNATION:	Scheduled Monument	LIST ENTRY NUMBER:	1008621
CONDITION:	Generally satisfactory but with significant localised problems	TREND:	Unknown
PRINCIPAL VULNERABILITY:	Arable ploughing	NEW ENTRY?:	No
OWNER TYPE:	Private	CONTACT:	Alessandra Perrone 0117 975 1345

SITE NAME:	Two bowl barrows 260 metres north of Chalk Hill Cottage; part of the Cow Common round barrow cemetery, Swell		
DESIGNATION:	Scheduled Monument	LIST ENTRY NUMBER:	1008194
CONDITION:	Extensive significant problems	TREND:	Declining
PRINCIPAL VULNERABILITY:	Arable ploughing	NEW ENTRY?:	No
OWNER TYPE:	Private, multiple owners	CONTACT:	Alessandra Perrone 0117 975 1345

SITE NAME:	Bowl barrow 990 metres south east of Bemborough Farm: part of the Bemborough Farm round barrow cemetery, Temple Guiting		
DESIGNATION:	Scheduled Monument	LIST ENTRY NUMBER:	1020654
CONDITION:	Extensive significant problems	TREND:	Declining
PRINCIPAL VULNERABILITY:	Arable ploughing	NEW ENTRY?:	No
OWNER TYPE:	Educational (independent)	CONTACT:	Alessandra Perrone 0117 975 1345

PRIORITY CATEGORIES

- A** Immediate risk of further rapid deterioration or loss of fabric: no solution agreed
B Immediate risk of further rapid deterioration or loss of fabric; solution agreed but not yet implemented.
C Slow decay; no solution agreed.

- D** Slow decay; solution agreed but not yet implemented.
E Under repair or in fair to good repair, but no user identified; or under threat of vacancy with no obvious new user (applicable only to buildings capable of beneficial use).

- F** Repair scheme in progress and (where applicable) end use or user identified; functionally redundant buildings with new use agreed but not yet implemented.

NOTE
 Last year's priority category is shown in brackets, otherwise 'New entry' is noted.

ABBREVIATIONS

CA	Conservation Area
LB	Listed Building
LPA	Local Planning Authority
NP	National Park
RPG	Registered Park and Garden
SM	Scheduled Monument
UA	Unitary Authority
WHS	World Heritage Site

SITE NAME:	Earthwork north of Lyne's Barn, Temple Guiting		
DESIGNATION:	Scheduled Monument	LIST ENTRY NUMBER:	1003328
CONDITION:	Generally unsatisfactory with major localised problems	TREND:	Declining
PRINCIPAL VULNERABILITY:	Stock erosion - moderate	NEW ENTRY?:	No
OWNER TYPE:	Private	CONTACT:	Alessandra Perrone 0117 975 1345
SITE NAME:	Bowl barrow 335 metres south east of Broadfield Farm, Tetbury Upton		
DESIGNATION:	Scheduled Monument	LIST ENTRY NUMBER:	1016838
CONDITION:	Generally unsatisfactory with major localised problems	TREND:	Declining
PRINCIPAL VULNERABILITY:	Animal burrowing - extensive	NEW ENTRY?:	No
OWNER TYPE:	Crown	CONTACT:	Alessandra Perrone 0117 975 1345
SITE NAME:	Four bowl barrows forming part of a round barrow cemetery, and a long barrow 550 metres NNE of Eyford Hill Farm, Upper Slaughter		
DESIGNATION:	Scheduled Monument	LIST ENTRY NUMBER:	1020987
CONDITION:	Extensive significant problems	TREND:	Declining
PRINCIPAL VULNERABILITY:	Arable ploughing	NEW ENTRY?:	No
OWNER TYPE:	Private, multiple owners	CONTACT:	Alessandra Perrone 0117 975 1345
SITE NAME:	Syreford Farm bowl barrow, 450 metres south west of Oxpens, Whittington / Sevenhampton		
DESIGNATION:	Scheduled Monument	LIST ENTRY NUMBER:	1018155
CONDITION:	Generally unsatisfactory with major localised problems	TREND:	Unknown
PRINCIPAL VULNERABILITY:	Arable clipping	NEW ENTRY?:	No
OWNER TYPE:	Private	CONTACT:	Alessandra Perrone 0117 975 1345



© English Heritage

SITE NAME:	Hatherop Castle, Hatherop / Quenington
DESIGNATION:	Registered Park and Garden grade II, 2 LBs, part in SM, 2 CAs
CONDITION:	Generally unsatisfactory with major localised problems
VULNERABILITY:	Medium
TREND:	Stable
NEW ENTRY?:	No
OWNER TYPE:	Mixed, multiple owners
LIST ENTRY NUMBER:	1000767

Hatherop is thought to have been landscaped by 'Capability' Brown's contemporary Richard Woods and then reworked extensively in the C19. The main house is occupied by a school with an adjacent area of new build. The wider parkland, in separate ownership, is neglected: many parkland trees have gone, clumps and ornamental woodland are over-mature and decaying, and sections of park wall and estate railings are in very poor condition.

Contact: Kim Auston 0117 975 0696

FOREST OF DEAN



© English Heritage Archive

SITE NAME:	Blakeney United Reformed Church, Cinderford Road, Blakeney, Awre
DESIGNATION:	Listed Building grade II*
CONDITION:	Poor
OCCUPANCY:	N/A
PRIORITY CATEGORY:	F (F)
OWNER TYPE:	Private
LIST ENTRY NUMBER:	1186386

Former non-conformist chapel, dated 1849. Remarkably complete and architecturally distinctive example of its type. Stonework repairs required. Other repairs ongoing.

Contact: Alessandra Perrone 0117 975 1345

PRIORITY CATEGORIES

- A** Immediate risk of further rapid deterioration or loss of fabric: no solution agreed
- B** Immediate risk of further rapid deterioration or loss of fabric: solution agreed but not yet implemented.
- C** Slow decay; no solution agreed.
- D** Slow decay; solution agreed but not yet implemented.
- E** Under repair or in fair to good repair, but no user identified; or under threat of vacancy with no obvious new user (applicable only to buildings capable of beneficial use).
- F** Repair scheme in progress and (where applicable) end use or user identified; functionally redundant buildings with new use agreed but not yet implemented.

NOTE
Last year's priority category is shown in brackets, otherwise 'New entry' is noted.

ABBREVIATIONS

CA	Conservation Area
LB	Listed Building
LPA	Local Planning Authority
NP	National Park
RPG	Registered Park and Garden
SM	Scheduled Monument
UA	Unitary Authority
WHS	World Heritage Site



© English Heritage Archive

SITE NAME:	Gunns Mill Furnace, Littledean
DESIGNATION:	Scheduled Monument and Listed Building grade II*
CONDITION:	Very bad
OCCUPANCY:	Vacant/not in use
PRIORITY CATEGORY:	B (A)
OWNER TYPE:	Charity (heritage)
LIST ENTRY NUMBER:	1002080 and 1186479

Formerly a C17 charcoal blast furnace and later an C18 paper mill. Now unused and in perilous condition, despite some emergency holding repairs. The site is now owned by the Forest of Dean Building Preservation Trust and they are working with English Heritage and local funders to secure the future of the building.

Contact: Chris Miners 0117 975 0700



© English Heritage

SITE NAME:	Lydney Docks and Harbour, Naas Lane, Lydney
DESIGNATION:	Scheduled Monument and Listed Building grade II
CONDITION:	Poor
OCCUPANCY:	N/A
PRIORITY CATEGORY:	C (C)
OWNER TYPE:	Government or agency
LIST ENTRY NUMBER:	1002079 and 1338556

The docks and harbour date from about 1810 to 1821 and were once the main commercial port serving industry in the district. The Outer Basin was repaired as part of flood defence works. The docks area has public access and is used for recreation. The Inner Basin is still in poor condition and needs extensive repairs.

Contact: Melanie Barge 0117 975 1300



© English Heritage Archive

SITE NAME:	Tithe Barn, Highleadon Court, Rudford and Highleadon
DESIGNATION:	Listed Building grade II*
CONDITION:	Poor
OCCUPANCY:	Part occupied/part in use
PRIORITY CATEGORY:	C (C)
OWNER TYPE:	Private
LIST ENTRY NUMBER:	1152574

C15 or early C16 tithe barn built for the Abbey of St Peter, Gloucester. The roof is sound, but the framing and infill panels are deteriorating. Used for agricultural storage. Some maintenance has been undertaken.

Contact: Chris Miners 0117 975 0700



© English Heritage

SITE NAME:	St James Church, Lancaut, Tidenham
DESIGNATION:	Scheduled Monument and Listed Building grade II
CONDITION:	Poor
OCCUPANCY:	Vacant/not in use
PRIORITY CATEGORY:	D (C)
OWNER TYPE:	Unknown
LIST ENTRY NUMBER:	1002078 and 1186663

Small C12 chapel with later Medieval extension to the west. Unroofed rubble-built structure with slow deterioration of stonework and internal plasterwork. The Forest of Dean Buildings Preservation Trust has recently taken ownership of the site. They have secured a Heritage Lottery Fund grant to repair the building and works should be starting in summer 2014.

Contact: Chris Miners 0117 975 0700



© English Heritage

SITE NAME:	Church of St Mary the Virgin, Blaisdon
DESIGNATION:	Listed Place of Worship grade II*
CONDITION:	Poor
PRIORITY CATEGORY:	C (New entry)
OWNER TYPE:	Religious organisation
LIST ENTRY NUMBER:	1186458

Parish Church, 1856, by Sir George Gilbert Scott. Red sandstone ashlar, with grey sandstone ashlar dressings, timber porch, tiled roof with crested ridge, shingles to spire. Nave, north aisle, with tower at its west end, chancel, organ chamber and south porch. The nave roofs have had repairs but the chancel and organ chamber roofs now need urgent retiling. The spire shingling needs renewing following woodpecker damage.

Contact: Chris Miners 0117 975 0700

PRIORITY CATEGORIES

- A** Immediate risk of further rapid deterioration or loss of fabric; no solution agreed
- B** Immediate risk of further rapid deterioration or loss of fabric; solution agreed but not yet implemented.
- C** Slow decay; no solution agreed.
- D** Slow decay; solution agreed but not yet implemented.
- E** Under repair or in fair to good repair, but no user identified; or under threat of vacancy with no obvious new user (applicable only to buildings capable of beneficial use).
- F** Repair scheme in progress and (where applicable) end use or user identified; functionally redundant buildings with new use agreed but not yet implemented.

NOTE
Last year's priority category is shown in brackets, otherwise 'New entry' is noted.

ABBREVIATIONS

CA	Conservation Area
LB	Listed Building
LPA	Local Planning Authority
NP	National Park
RPG	Registered Park and Garden
SM	Scheduled Monument
UA	Unitary Authority
WHS	World Heritage Site



© English Heritage

SITE NAME:	Church of St Michael and All Angels, Blaisdon
DESIGNATION:	Listed Place of Worship grade II
CONDITION:	Poor
PRIORITY CATEGORY:	C (New entry)
OWNER TYPE:	Religious organisation
LIST ENTRY NUMBER:	1299195

Anglican parish church, C15 tower, the rest rebuilt 1867-9; by FR Kempson of Hereford in the early English style. Tower thin coursed rubble, church squared red Forest stone with Bath stone ashlar dressings: slate roof. West tower 4-bay nave, with north aisle, chancel with vestry, south entrance porch. The damp penetration into the church stonework at both high and low level now puts the building at risk.

Contact: Chris Miners 0117 975 0700



© English Heritage

SITE NAME:	Church of St John the Evangelist, Boxbush Road, Coleford
DESIGNATION:	Listed Place of Worship grade II
CONDITION:	Poor
PRIORITY CATEGORY:	A (A)
OWNER TYPE:	Religious organisation
LIST ENTRY NUMBER:	1211330

A late Victorian Anglican parish church overlooking the centre of Coleford, the last phase of which was completed in 1907. The roof has been partly repaired but the remainder is leaking badly, which has damaged the interior of the church.

Contact: Chris Miners 0117 975 0700



© English Heritage

SITE NAME:	Church of St Mary, Dymock
DESIGNATION:	Listed Place of Worship grade I, CA
CONDITION:	Poor
PRIORITY CATEGORY:	D (New entry)
OWNER TYPE:	Religious organisation
LIST ENTRY NUMBER:	1303073

Large Anglican parish church. C11, C12, C14, C15, probably C18, C19 restoration. Tower, well squared coursed stone; west end nave and east end chancel random rubble with ashlar dressings; transepts and vestry roughly squared, coursed stone with ashlar dressings; squared, coursed stone to east end nave, and bottom part west end, also west part of chancel. Tiled roofs, shingled spire. The stonework of the tower and buttresses is heavily eroded and a repair scheme is planned. The tiled roof pitches have been partially renewed but the earlier tiled pitches have slipped and fallen tiles.

Contact: Chris Miners 0117 975 0700



© English Heritage

SITE NAME:	Church of St Mary, Church Street, Newent
DESIGNATION:	Listed Place of Worship grade I, CA
CONDITION:	Fair
PRIORITY CATEGORY:	F (F)
OWNER TYPE:	Religious organisation
LIST ENTRY NUMBER:	1078649

A large church in the centre of Newent. The stonework of the tower is heavily eroded, increasingly badly the higher it gets. The stone parapets are in the worst condition and feel insecure. Past deathwatch beetle attack in the tower and the nave lintels needs to be independently investigated and a control strategy established. A Repair Grant for Places of Worship was successfully applied for and work started in 2013 and is due to be completed in the summer of 2014.

Contact: Chris Miners 0117 975 0700



© English Heritage

SITE NAME:	Church of St Saviour, Newland
DESIGNATION:	Listed Place of Worship grade II
CONDITION:	Very bad
PRIORITY CATEGORY:	A (New entry)
OWNER TYPE:	Religious organisation
LIST ENTRY NUMBER:	1212814

Small Anglican parish church, now sharing community hall uses, by JP Seddon in 1873. Nave with south porch and chancel with south chapel and bellcote; in red sandstone with buff limestone dressings. The limestone and sandstone mix has been auto-destructive with severe erosion of the sandstone on the north wall and to the limestone on the dressings on the south side. The tiled roof on the south nave pitch has slipped or missing tiles.

Contact: Chris Miners 0117 975 0700

PRIORITY CATEGORIES

- A** Immediate risk of further rapid deterioration or loss of fabric: no solution agreed
- B** Immediate risk of further rapid deterioration or loss of fabric; solution agreed but not yet implemented.
- C** Slow decay; no solution agreed.
- D** Slow decay; solution agreed but not yet implemented.
- E** Under repair or in fair to good repair, but no user identified; or under threat of vacancy with no obvious new user (applicable only to buildings capable of beneficial use).
- F** Repair scheme in progress and (where applicable) end use or user identified; functionally redundant buildings with new use agreed but not yet implemented.

NOTE
Last year's priority category is shown in brackets, otherwise 'New entry' is noted.

ABBREVIATIONS

- CA** Conservation Area
- LB** Listed Building
- LPA** Local Planning Authority
- NP** National Park
- RPG** Registered Park and Garden
- SM** Scheduled Monument
- UA** Unitary Authority
- WHS** World Heritage Site



© English Heritage

SITE NAME:	Church of St Peter and St Paul, Westbury-on-Severn
DESIGNATION:	Listed Place of Worship grade II*, CA
CONDITION:	Very bad
PRIORITY CATEGORY:	B (B)
OWNER TYPE:	Religious organisation
LIST ENTRY NUMBER:	1101724

This church's tower with its tall shingled spire is an exceptional landmark on the Severn estuary; the tower dates from c1270, the timber-framed spire was added C14. The spire is now in need of re-covering. Many shingles have fallen and the fixings have failed so that the steeple jacks can no longer safely rest their ladders against the slopes to carry out repairs. The weathervane has had to be removed. Rainwater damage to the historic timber frame is now therefore a risk. Repair Grant for Places of Worship offered in December 2012, with development work nearly complete.

Contact: Chris Miners 0117 975 0700

SITE NAME:	Whitecliff Iron Works, Coleford	LIST ENTRY NUMBER:	1021420
DESIGNATION:	Scheduled Monument	TREND:	Declining
CONDITION:	Extensive significant problems	NEW ENTRY?:	No
PRINCIPAL VULNERABILITY:	Deterioration - in need of management	CONTACT:	Melanie Barge 0117 975 1300
OWNER TYPE:	Charity (heritage)		

SITE NAME:	Soudley camp, Lower Soudley, Ruspidge and Soudley	LIST ENTRY NUMBER:	1005564
DESIGNATION:	Scheduled Monument	TREND:	Improving
CONDITION:	Generally unsatisfactory with major localised problems	NEW ENTRY?:	No
PRINCIPAL VULNERABILITY:	Bracken	CONTACT:	Alessandra Perrone 0117 975 1345
OWNER TYPE:	Government or agency		

SITE NAME:	Medieval defensive and settlement complex at Taynton Parva, 400 metres north west of Moorfields Farm, Taynton	LIST ENTRY NUMBER:	1021434
DESIGNATION:	Scheduled Monument	TREND:	Declining
CONDITION:	Generally unsatisfactory with major localised problems	NEW ENTRY?:	No
PRINCIPAL VULNERABILITY:	Animal burrowing - extensive	CONTACT:	Alessandra Perrone 0117 975 1345
OWNER TYPE:	Private, multiple owners		

SITE NAME:	Offa's Dyke: section in Caswell Wood, 280 metres west of Beeches Farm, Tidenham	LIST ENTRY NUMBER:	1020601
DESIGNATION:	Scheduled Monument	TREND:	Declining
CONDITION:	Generally satisfactory but with significant localised problems	NEW ENTRY?:	No
PRINCIPAL VULNERABILITY:	Visitor erosion - extensive	CONTACT:	Alessandra Perrone 0117 975 1345
OWNER TYPE:	Mixed, multiple owners		

SITE NAME:	Offa's Dyke: section in Chapelhouse Wood, 240 metres west of the Recreation Ground, Tidenham	LIST ENTRY NUMBER:	1020639
DESIGNATION:	Scheduled Monument	TREND:	Declining
CONDITION:	Generally unsatisfactory with major localised problems	NEW ENTRY?:	No
PRINCIPAL VULNERABILITY:	Scrub/tree growth	CONTACT:	Alessandra Perrone 0117 975 1345
OWNER TYPE:	Private, multiple owners		

SITE NAME:	Offa's Dyke: section in Passage Grove, 660 metres west of Sheepcot, Tidenham	LIST ENTRY NUMBER:	1020603
DESIGNATION:	Scheduled Monument	TREND:	Declining
CONDITION:	Generally satisfactory but with significant localised problems	NEW ENTRY?:	No
PRINCIPAL VULNERABILITY:	Animal burrowing - extensive	CONTACT:	Alessandra Perrone 0117 975 1345
OWNER TYPE:	Mixed, multiple owners		

PRIORITY CATEGORIES

- A** Immediate risk of further rapid deterioration or loss of fabric; no solution agreed
B Immediate risk of further rapid deterioration or loss of fabric; solution agreed but not yet implemented.
C Slow decay; no solution agreed.

- D** Slow decay; solution agreed but not yet implemented.
E Under repair or in fair to good repair, but no user identified; or under threat of vacancy with no obvious new user (applicable only to buildings capable of beneficial use).

- F** Repair scheme in progress and (where applicable) end use or user identified; functionally redundant buildings with new use agreed but not yet implemented.

NOTE
 Last year's priority category is shown in brackets, otherwise 'New entry' is noted.


ABBREVIATIONS

CA	Conservation Area
LB	Listed Building
LPA	Local Planning Authority
NP	National Park
RPG	Registered Park and Garden
SM	Scheduled Monument
UA	Unitary Authority
WHS	World Heritage Site

SITE NAME:	Offa's Dyke: section in Worgan's Wood, 800 metres west of Chase Farm, Tidenham		
DESIGNATION:	Scheduled Monument	LIST ENTRY NUMBER:	1020605
CONDITION:	Generally satisfactory but with significant localised problems	TREND:	Declining
PRINCIPAL VULNERABILITY:	Animal burrowing - moderate	NEW ENTRY?:	No
OWNER TYPE:	Government or agency	CONTACT:	Alessandra Perrone 0117 975 1345

SITE NAME:	Roman villa 600 yards (550 metres) south west of Woolaston Station, Woolaston		
DESIGNATION:	Scheduled Monument	LIST ENTRY NUMBER:	1004860
CONDITION:	Extensive significant problems	TREND:	Declining
PRINCIPAL VULNERABILITY:	Arable ploughing	NEW ENTRY?:	No
OWNER TYPE:	Mixed, multiple owners	CONTACT:	Alessandra Perrone 0117 975 1345

GLOUCESTER



SITE NAME: **Tanner's Hall, north of city centre, Gouda Way, Gloucester**

DESIGNATION: Scheduled Monument, CA

CONDITION: Very bad

OCCUPANCY: N/A

PRIORITY CATEGORY: B (B)


OWNER TYPE: Local authority

LIST ENTRY NUMBER: 1015210

This is a rare survival of a C13 merchant's house, later converted to a tannery and Tanner's Hall. Surrounding buildings have been removed for the inner relief road. Scheduled Monument Consent has been granted for a scheme to repair and consolidate the Hall within a new development. However the development is on hold as the site has been put up for sale, with Planning Permission.

Contact: Melanie Barge 0117 975 1300

© English Heritage



SITE NAME: **Llanthony Priory, range between Outer and Inner Courts, Llanthony Road, Gloucester**

DESIGNATION: Scheduled Monument and Listed Buildings - 6 grade I, LB grade II, part in CA

CONDITION: Very bad

OCCUPANCY: Vacant/not in use

PRIORITY CATEGORY: B (C)


OWNER TYPE: Mixed, multiple owners

LIST ENTRY NUMBER: 1002091 and 1271693; 1271697; 1271694; 1271696; 1271695; 1271698

Remains of the range between the Outer and Inner Courts of the Augustinian Priory of Llanthony Secunda. Late C14 and early C16. Vacant buildings subject to vandalism. Timber frame decaying; brick and stonework eroded. Holding repairs were carried out in March 2012 to make the Priory Lodgings wind and weather proof and to eradicate dry rot. Heritage Lottery Fund funding bid has been successful and a project for the whole site is now in the development stage.

Contact: Chris Miners 0117 975 0700

© English Heritage



SITE NAME: **Llanthony Priory, remains of precinct wall north of Inner Gatehouse, Llanthony Road, Gloucester**

DESIGNATION: Scheduled Monument and Listed Buildings - 6 grade I, LB grade II, part in CA

CONDITION: Poor

OCCUPANCY: N/A

PRIORITY CATEGORY: C (C)

OWNER TYPE: Mixed, multiple owners

LIST ENTRY NUMBER: 1002091 and 1271693; 1271697; 1271694; 1271696; 1271695; 1271698

Stone and brick wall on the west and north sides of the Outer Court of the former Augustinian Priory. Built in the C15, it was rebuilt or extended in the C17 and C18. The Llanthony Priory Trust has successfully bid for Heritage Lottery Fund grant and a project is now in development stage for a solution for the whole Priory site.

Contact: Chris Miners 0117 975 0700

© Gloucester City Council

<p>PRIORITY CATEGORIES</p> <p>A Immediate risk of further rapid deterioration or loss of fabric: no solution agreed</p> <p>B Immediate risk of further rapid deterioration or loss of fabric: solution agreed but not yet implemented.</p> <p>C Slow decay; no solution agreed.</p>	<p>D Slow decay; solution agreed but not yet implemented.</p> <p>E Under repair or in fair to good repair, but no user identified; or under threat of vacancy with no obvious new user (applicable only to buildings capable of beneficial use).</p>	<p>F Repair scheme in progress and (where applicable) end use or user identified; functionally redundant buildings with new use agreed but not yet implemented.</p>	<p>NOTE Last year's priority category is shown in brackets, otherwise 'New entry' is noted.</p>	<p>ABBREVIATIONS</p> <p>CA Conservation Area</p> <p>LB Listed Building</p> <p>LPA Local Planning Authority</p> <p>NP National Park</p> <p>RPG Registered Park and Garden</p> <p>SM Scheduled Monument</p> <p>UA Unitary Authority</p> <p>WHS World Heritage Site</p>
---	--	--	--	---



© Gloucester City Council

SITE NAME:	Llanthony Priory, remains of precinct wall south of Outer Gatehouse, Llanthony Road, Gloucester
DESIGNATION:	Scheduled Monument and Listed Buildings - 6 grade I, LB grade II, part in CA
CONDITION:	Very bad
OCCUPANCY:	N/A
PRIORITY CATEGORY:	B (C)
OWNER TYPE:	Mixed, multiple owners
LIST ENTRY NUMBER:	1002091 and 1271693; 1271697; 1271694; 1271696; 1271695; 1271698

Early C16 brick wall. Badly eroded especially at low level on the west side. Brick buttressing constructed late C20 to support wall has rotated away from back of wall increasing the risk of structural collapse. The Llanthony Secunda Priory Trust has successfully bid for Heritage Lottery Fund grant aid and a project is now in the development stage for a solution to the whole Priory site.

Contact: Chris Miners 01 17 975 0700



© English Heritage

SITE NAME:	Llanthony Priory, remains of range on south side of Inner Court, Llanthony Road, Gloucester
DESIGNATION:	Scheduled Monument and Listed Buildings - 6 grade I, LB grade II, part in CA
CONDITION:	Very bad
OCCUPANCY:	N/A
PRIORITY CATEGORY:	B (C)
OWNER TYPE:	Mixed, multiple owners
LIST ENTRY NUMBER:	1002091 and 1271693; 1271697; 1271694; 1271696; 1271695; 1271698

Remains of the range on the south side of the Inner Court of the Augustinian Priory of Llanthony Secunda. Early C16. Subject to vandalism. The Llanthony Secunda Priory Trust has successfully bid for Heritage Lottery Funding and a project is now in the development stage for a solution to the whole surviving Priory site.

Contact: Chris Miners 01 17 975 0700



© English Heritage

SITE NAME:	Llanthony Priory, remains of the Tythe Barn on north side of Inner Court, Llanthony Road
DESIGNATION:	Scheduled Monument and Listed Buildings - 6 grade I, LB grade II, part in CA
CONDITION:	Poor
OCCUPANCY:	N/A
PRIORITY CATEGORY:	B (New entry)
OWNER TYPE:	Charity (heritage)
LIST ENTRY NUMBER:	1002091 and 1271693; 1271697; 1271694; 1271696; 1271695; 1271698

The unroofed remains of a C15 stone barn of the Augustinian Priory of Llanthony Secunda, located on the north side of the Inner Court. An imposing, symmetrical, double entry threshing barn of ten bays. The Llanthony Secunda Priory Trust has successfully applied for grant aid to the Heritage Lottery Fund to develop a program of repair and conservation of all of the buildings at the Priory. In the short term the Gloucestershire Environmental Trust Co. Ltd is grant aiding some emergency repairs to the Tythe Barn which are starting on site in summer 2014.

Contact: Chris Miners 01 17 975 0700



© Gloucester City Council

SITE NAME:	The Fleece Hotel, 19, Westgate Street, Gloucester
DESIGNATION:	Listed Building grade I, CA
CONDITION:	Poor
OCCUPANCY:	Vacant/not in use
PRIORITY CATEGORY:	C (C)
OWNER TYPE:	Local authority
LIST ENTRY NUMBER:	1245447

C15 timber-framed range most recently occupied as the Fleece Hotel. The building has been vacant for some time. It is in poor repair, with some internal decay. A series of opening up works were carried out early summer 2010 to provide more information on the condition. Ownership has passed to Gloucester City Council who have done some emergency repairs and are considering longer term solutions including marketing the site.

Contact: Simon Robertshaw 01 17 975 0742

PRIORITY CATEGORIES

- A** Immediate risk of further rapid deterioration or loss of fabric: no solution agreed
- B** Immediate risk of further rapid deterioration or loss of fabric; solution agreed but not yet implemented.
- C** Slow decay; no solution agreed.
- D** Slow decay; solution agreed but not yet implemented.
- E** Under repair or in fair to good repair, but no user identified; or under threat of vacancy with no obvious new user (applicable only to buildings capable of beneficial use).
- F** Repair scheme in progress and (where applicable) end use or user identified; functionally redundant buildings with new use agreed but not yet implemented.

NOTE
Last year's priority category is shown in brackets, otherwise 'New entry' is noted.

ABBREVIATIONS

- CA** Conservation Area
- LB** Listed Building
- LPA** Local Planning Authority
- NP** National Park
- RPG** Registered Park and Garden
- SM** Scheduled Monument
- UA** Unitary Authority
- WHS** World Heritage Site



© English Heritage

SITE NAME:	Old Judges House, 26, Westgate Street, Gloucester
DESIGNATION:	Listed Building grade I, CA
CONDITION:	Poor
OCCUPANCY:	Vacant/not in use
PRIORITY CATEGORY:	C (C)
OWNER TYPE:	Commercial company
LIST ENTRY NUMBER:	1245450

Late C15 timber-framed merchant house, greatly enlarged and remodelled in late C16/early C17. Refronted and altered internally c1815. Operated as seed merchant for c100 years until 1989, then partly occupied as bookshop, but vacant for last three years. Whilst some repairs being undertaken, there are many areas which require attention relating to general decay, water ingress and previous use of cement for repairs.

Contact: Simon Robertshaw 0117 975 0742

SITE NAME:	Barton Street, Gloucester	
DESIGNATION:	Conservation Area, 5 LBs	NEW ENTRY?: No
CONDITION:	Very bad	TREND: Deteriorating
VULNERABILITY:	Low	CONTACT: Charlotte Lewis (LPA) 01452 396855

SITE NAME:	Southgate Street	
DESIGNATION:	Conservation Area, 31 LBs	NEW ENTRY?: No
CONDITION:	Very bad	TREND: Improving significantly
VULNERABILITY:	Low	CONTACT: Charlotte Lewis (LPA) 01452 396855

STROUD



© English Heritage Archive

SITE NAME:	St Mary's House, London Road, Chalford
DESIGNATION:	Listed Building grade II*, CA
CONDITION:	Poor
OCCUPANCY:	Part occupied/part in use
PRIORITY CATEGORY:	A (A)
OWNER TYPE:	Private
LIST ENTRY NUMBER:	1091156

Former mill owner's house and weavers' cottages, late C16 and late C17. Roof in exceptionally poor condition and is covered with tarpaulin.

Contact: Chris Miners 0117 975 0700



© English Heritage Archive

SITE NAME:	Main building at Stanley Mills, Ryeford, King's Stanley
DESIGNATION:	Listed Building grade I, CA
CONDITION:	Fair
OCCUPANCY:	Part occupied/part in use
PRIORITY CATEGORY:	E (E)
OWNER TYPE:	Commercial company
LIST ENTRY NUMBER:	1171285

Woollen mill, 1813. Ancillary building (grade II) is in poor condition and part occupied. Roof repaired with English Heritage grant. A proposal for repair and conservation was granted consent in 2011.

Contact: Simon Robertshaw 0117 975 0742



© English Heritage

SITE NAME:	Former Saxon church to west of Priory House, Leonard Stanley
DESIGNATION:	Scheduled Monument and Listed Buildings - I grade II*; I grade II, 4 LBs
CONDITION:	Very bad
OCCUPANCY:	Vacant/not in use
PRIORITY CATEGORY:	C (B)
OWNER TYPE:	Private
LIST ENTRY NUMBER:	1018606 and 1171503; 1090737

Former Saxon and Medieval chapel within core of former priory of St Leonard. Later converted to agricultural use including dovecotes and forge. A major collapse of the east end of the north wall occurred in the winter of 2010-11. The rebuilding of this wall has been grant aided and was completed in 2014.

Contact: Chris Miners 0117 975 0700

PRIORITY CATEGORIES

- A** Immediate risk of further rapid deterioration or loss of fabric; no solution agreed
- B** Immediate risk of further rapid deterioration or loss of fabric; solution agreed but not yet implemented.
- C** Slow decay; no solution agreed.
- D** Slow decay; solution agreed but not yet implemented.
- E** Under repair or in fair to good repair, but no user identified; or under threat of vacancy with no obvious new user (applicable only to buildings capable of beneficial use).
- F** Repair scheme in progress and (where applicable) end use or user identified; functionally redundant buildings with new use agreed but not yet implemented.

NOTE
Last year's priority category is shown in brackets, otherwise 'New entry' is noted.

ABBREVIATIONS

CA	Conservation Area
LB	Listed Building
LPA	Local Planning Authority
NP	National Park
RPG	Registered Park and Garden
SM	Scheduled Monument
UA	Unitary Authority
WHS	World Heritage Site



© English Heritage Archive

SITE NAME:	Brownhill Court, Wick Street, Painswick
DESIGNATION:	Listed Building grade II*
CONDITION:	Very bad
OCCUPANCY:	Part occupied/part in use
PRIORITY CATEGORY:	F (C)
OWNER TYPE:	Private
LIST ENTRY NUMBER:	1091567

Early to mid C18 country house previously converted into flats. The house has been inherited by a new owner who is undertaking major repair works and returning it to single occupancy in residential use.

Contact: Alessandra Perrone 0117 975 1345



© English Heritage

SITE NAME:	Woodchester Mansion, Woodchester
DESIGNATION:	Listed Building grade I, RPG grade II
CONDITION:	Very bad
OCCUPANCY:	Vacant/not in use
PRIORITY CATEGORY:	A (A)
OWNER TYPE:	Charity (heritage)
LIST ENTRY NUMBER:	1340703

Mansion c1854-68 incorporating a magnificent private chapel. The Woodchester Mansion Trust was formed in 1989 to do a continuous programme of conservation and display of the uncompleted gothic-style masterpiece. In 1991 a protective scaffold was built to cover the leaking roof of the chapel. The scaffold is now decaying and unsafe. Repairs are immediately needed to the scaffold or, ideally, the roof underneath. Development work is being organised in order to apply for the large grant funding now needed.

Contact: Chris Miners 0117 975 0700



© English Heritage

SITE NAME:	Church of St Mary the Virgin, Church Lane, Berkeley
DESIGNATION:	Listed Place of Worship grade I, CA
CONDITION:	Very bad
PRIORITY CATEGORY:	A (C)
OWNER TYPE:	Religious organisation
LIST ENTRY NUMBER:	1304581

Anglican parish church. C12 foundation on probable site of important early medieval minster church, altered in C13 and C15, and in C19. Random coursed rubblestone, roofs with coped verges and cross finials. Nave and aisles of seven bays with clerestory windows to south only, north porch, lower chancel with flanking chapels. The roof has been extensively repaired. The extensive interior wall paintings are at significant risk of decay.

Contact: Chris Miners 0117 975 0700



© English Heritage

SITE NAME:	Church of St James, Fretherne with Saul, Fretherne with Saul
DESIGNATION:	Listed Place of Worship grade II*, CA
CONDITION:	Very bad
PRIORITY CATEGORY:	C (New entry)
OWNER TYPE:	Religious organisation
LIST ENTRY NUMBER:	1090510

Church said to date originally from 1140, with elements from C15 and C16. Enlarged and restored at different times in C19. Roof coverings, which vary from stone slate on some areas to concrete tiles on others, are in very bad condition. The rainwater goods need repairing and replacing where previous patch repairs have failed. The stonework of the tower is defaced in places.

Contact: Alessandra Perrone 0117 975 1345



© English Heritage

SITE NAME:	Church of St Giles, High Street, Hillesley and Tresham
DESIGNATION:	Listed Place of Worship grade II
CONDITION:	Poor
PRIORITY CATEGORY:	A (New entry)
OWNER TYPE:	Religious organisation
LIST ENTRY NUMBER:	1129364

Anglican Church. 1851 by Reverend B Perkins, Vicar of Wotton Under Edge, in Early English style. Coursed rubble with freestone dressing; Cotswold stone slate roofs. Nave with clerestory, north and south aisles, chancel and south porch. The roofs at east end of the church have stone slates in bad condition.

Contact: Chris Miners 0117 975 0700

PRIORITY CATEGORIES

- A** Immediate risk of further rapid deterioration or loss of fabric: no solution agreed
- B** Immediate risk of further rapid deterioration or loss of fabric: solution agreed but not yet implemented.
- C** Slow decay; no solution agreed.
- D** Slow decay; solution agreed but not yet implemented.
- E** Under repair or in fair to good repair, but no user identified; or under threat of vacancy with no obvious new user (applicable only to buildings capable of beneficial use).
- F** Repair scheme in progress and (where applicable) end use or user identified; functionally redundant buildings with new use agreed but not yet implemented.

NOTE
Last year's priority category is shown in brackets, otherwise 'New entry' is noted.

ABBREVIATIONS

CA	Conservation Area
LB	Listed Building
LPA	Local Planning Authority
NP	National Park
RPG	Registered Park and Garden
SM	Scheduled Monument
UA	Unitary Authority
WHS	World Heritage Site



© English Heritage

SITE NAME:	Church of St John the Baptist, B4072, Painswick
DESIGNATION:	Listed Place of Worship grade II
CONDITION:	Poor
PRIORITY CATEGORY:	D (D)
OWNER TYPE:	Religious organisation
LIST ENTRY NUMBER:	I172665

Small Victorian rural church. Cotswold stone walls, roof tiles and tower with a squat spire. The spire has opening joints due to rusting cramps. The Parochial Church Council is planning to complete a repair scheme.

Contact: Chris Miners 0117 975 0700




© English Heritage

SITE NAME:	Church of St Mary Magdalene gates and wall on west and north sides of churchyard, Church Place, Stroud
DESIGNATION:	Listed Place of Worship grade II*
CONDITION:	Poor
PRIORITY CATEGORY:	C (New entry)
OWNER TYPE:	Religious organisation
LIST ENTRY NUMBER:	I340958

St Mary Magdalene is an Anglican parish church with an early C16 west tower. The body of the church dates largely from 1842, to a design by Thomas Foster and Son of Bristol, with 1895 additions by FS and FW Waller all in the Decorated style. The roof pitches have some missing or fractured stone slates and the rainwater goods now need an urgent overhaul.

Contact: Chris Miners 0117 975 0700



© English Heritage

SITE NAME:	Church of St Andrew, Whitminster
DESIGNATION:	Listed Place of Worship grade II*, CA
CONDITION:	Poor
PRIORITY CATEGORY:	A (New entry)
OWNER TYPE:	Religious organisation
LIST ENTRY NUMBER:	I303052

Small Anglican church. C11 foundation, earliest work probably of C14, altered and tower added late C15/early C16, north aisle added 1842, restored c1884-5 by Sir Arthur Blomfield. Random coursed and dressed stone, ashlar tower and part ashlar walls, stone slate roof with coped east verges with saddlestones and cross finials. West tower, nave with south porch and north aisle, chancel, with north vestry of 1880s. The stone slates have slipped or fallen on the nave and north aisle pitches and the porch.

Contact: Chris Miners 0117 975 0700

SITE NAME:	Two bowl barrows, known as Climperwell round barrows, 310 metres south west of Climperwell Farm, Cranham		
DESIGNATION:	Scheduled Monument	LIST ENTRY NUMBER:	I017074
CONDITION:	Extensive significant problems	TREND:	Declining
PRINCIPAL VULNERABILITY:	Arable ploughing	NEW ENTRY?:	No
OWNER TYPE:	Private	CONTACT:	Alessandra Perrone 0117 975 1345

SITE NAME:	Tresham Farbarrow round barrows, Hillesley and Tresham		
DESIGNATION:	Scheduled Monument	LIST ENTRY NUMBER:	I002115
CONDITION:	Extensive significant problems	TREND:	Unknown
PRINCIPAL VULNERABILITY:	Arable ploughing	NEW ENTRY?:	No
OWNER TYPE:	Private	CONTACT:	Alessandra Perrone 0117 975 1345

SITE NAME:	Bowl barrow 450 metres south east of Upper Hyde Farm, Minchinhampton		
DESIGNATION:	Scheduled Monument	LIST ENTRY NUMBER:	I008626
CONDITION:	Extensive significant problems	TREND:	Declining
PRINCIPAL VULNERABILITY:	Arable ploughing	NEW ENTRY?:	No
OWNER TYPE:	Commercial company	CONTACT:	Alessandra Perrone 0117 975 1345

PRIORITY CATEGORIES

- A** Immediate risk of further rapid deterioration or loss of fabric; no solution agreed
- B** Immediate risk of further rapid deterioration or loss of fabric; solution agreed but not yet implemented.
- C** Slow decay; no solution agreed.
- D** Slow decay; solution agreed but not yet implemented.
- E** Under repair or in fair to good repair, but no user identified; or under threat of vacancy with no obvious new user (applicable only to buildings capable of beneficial use).
- F** Repair scheme in progress and (where applicable) end use or user identified; functionally redundant buildings with new use agreed but not yet implemented.

NOTE
Last year's priority category is shown in brackets, otherwise 'New entry' is noted.

ABBREVIATIONS

CA	Conservation Area
LB	Listed Building
LPA	Local Planning Authority
NP	National Park
RPG	Registered Park and Garden
SM	Scheduled Monument
UA	Unitary Authority
WHS	World Heritage Site

SITE NAME:	Gatcombe long barrow, 400 metres east of Gatcombe Farm, Minchinhampton		
DESIGNATION:	Scheduled Monument	LIST ENTRY NUMBER:	1008623
CONDITION:	Generally unsatisfactory with major localised problems	TREND:	Declining
PRINCIPAL VULNERABILITY:	Animal burrowing - extensive	NEW ENTRY?:	No
OWNER TYPE:	Commercial company	CONTACT:	Alessandra Perrone 0117 975 1345
SITE NAME:	West Hill Romano-Celtic temple, Uley		
DESIGNATION:	Scheduled Monument	LIST ENTRY NUMBER:	1002076
CONDITION:	Generally satisfactory but with minor localised problems	TREND:	Improving
PRINCIPAL VULNERABILITY:	Arable ploughing	NEW ENTRY?:	No
OWNER TYPE:	Private	CONTACT:	Alessandra Perrone 0117 975 1345
SITE NAME:	Bowl barrow 720 metres south east of Longwood Farm, Woodchester		
DESIGNATION:	Scheduled Monument	LIST ENTRY NUMBER:	1017084
CONDITION:	Extensive significant problems	TREND:	Declining
PRINCIPAL VULNERABILITY:	Arable ploughing	NEW ENTRY?:	No
OWNER TYPE:	Private	CONTACT:	Alessandra Perrone 0117 975 1345
SITE NAME:	Bowl barrow 330 metres north of Symonds' Hall Farm, Wotton-under-Edge		
DESIGNATION:	Scheduled Monument	LIST ENTRY NUMBER:	1017083
CONDITION:	Extensive significant problems	TREND:	Declining
PRINCIPAL VULNERABILITY:	Arable ploughing	NEW ENTRY?:	No
OWNER TYPE:	Private	CONTACT:	Alessandra Perrone 0117 975 1345

TEWKESBURY



© English Heritage

SITE NAME:	Dovecote three metres north of Bridge House, Bentham, Badgeworth	Dovecote, C17. Movement of structural timbers on south east and north east walls has caused joints to pull apart, leading to brick panels falling out. Wattle and daub panels are also fragmenting. Some timber decay on the west side and cement repairs to the roof are also of concern.
DESIGNATION:	Listed Building grade II*	
CONDITION:	Poor	
OCCUPANCY:	N/A	
PRIORITY CATEGORY:	C (C)	
OWNER TYPE:	Private	
LIST ENTRY NUMBER:	1304753	Contact: Chris Miners 0117 975 0700

SITE NAME:	Dovecote approximately 75 metres south east of Manor Farm, Ashchurch, Fiddington	Dovecote, 1637. Pointing eroded particularly on the north face. Occasional missing roof tiles, although some roofing works have taken place.
DESIGNATION:	Listed Building grade II*	
CONDITION:	Poor	
OCCUPANCY:	N/A	
PRIORITY CATEGORY:	E (E)	
OWNER TYPE:	Private	
LIST ENTRY NUMBER:	1091923	Contact: Alessandra Perrone 0117 975 1345

PRIORITY CATEGORIES

- A** Immediate risk of further rapid deterioration or loss of fabric: no solution agreed
- B** Immediate risk of further rapid deterioration or loss of fabric: solution agreed but not yet implemented.
- C** Slow decay; no solution agreed.
- D** Slow decay; solution agreed but not yet implemented.
- E** Under repair or in fair to good repair, but no user identified; or under threat of vacancy with no obvious new user (applicable only to buildings capable of beneficial use).
- F** Repair scheme in progress and (where applicable) end use or user identified; functionally redundant buildings with new use agreed but not yet implemented.

NOTE
Last year's priority category is shown in brackets, otherwise 'New entry' is noted.

ABBREVIATIONS

CA	Conservation Area
LB	Listed Building
LPA	Local Planning Authority
NP	National Park
RPG	Registered Park and Garden
SM	Scheduled Monument
UA	Unitary Authority
WHS	World Heritage Site



© English Heritage

SITE NAME:	Mythe Bridge, A438, Tewkesbury
DESIGNATION:	Listed Building grade II*
CONDITION:	Poor
OCCUPANCY:	N/A
PRIORITY CATEGORY:	C (New entry)
OWNER TYPE:	Local authority, multiple owners
LIST ENTRY NUMBER:	1282810

Road bridge over the River Severn. Built 1823-26 by Thomas Telford, cast iron bridge of six segmental arched latticed beams, latticed roadway beam with latticed ironwork filling the spandrels. Each abutment has outer and inner sandstone piers separated by six brick arched tunnel vaults with cast iron colonettes. Cast iron roadway balustrade between piers. Ironwork of the balustrades is rusting at connections. Sandstone piers, especially above roadway level, are severely fractured and eroded, some covered in excessive and harmful ivy growth. Also in West Midlands Heritage at Risk Register.

Contact: Chris Miners 0117 975 0700



© Tewkesbury Borough Council

SITE NAME:	Malthouse to the rear of 23, Barton Street, Tewkesbury
DESIGNATION:	Listed Building grade II*, CA
CONDITION:	Poor
OCCUPANCY:	Vacant/not in use
PRIORITY CATEGORY:	C (C)
OWNER TYPE:	Private
LIST ENTRY NUMBER:	1281018

Workshop, former malthouse. C17. Building has been unoccupied for some time and although discussions have been held with the owner, no applications have yet been forthcoming. Discussions are still ongoing.

Contact: Simon Robertshaw 0117 975 0742



© Tewkesbury Borough Council

SITE NAME:	88, Church Street, Tewkesbury
DESIGNATION:	Listed Building grade II*, CA
CONDITION:	Poor
OCCUPANCY:	Part occupied/part in use
PRIORITY CATEGORY:	C (C)
OWNER TYPE:	Private, multiple owners
LIST ENTRY NUMBER:	1205905

Late C15 town house, altered C16 and C19, with shop under. Building only partly occupied and in poor condition with broken windows on second floor.

Contact: Alessandra Perrone 0117 975 1345



© English Heritage Archive

SITE NAME:	Toddington House, Church Lane, Toddington
DESIGNATION:	Listed Building grade II* and Scheduled Monument, RPG grade II
CONDITION:	Fair
OCCUPANCY:	Vacant/not in use
PRIORITY CATEGORY:	E (E)
OWNER TYPE:	Private
LIST ENTRY NUMBER:	1303593 and 1004840

Manor house, 1820-35, set in C19 formal gardens, on the east side of a late C18 landscape park. The house has been mothballed for more than 15 years, but has been purchased by a new owner who has installed a temporary roof and is engaging in an extensive programme of urgent works and repairs in consultation with the Local Planning Authority and English Heritage. As of May 2014 the extensive stabilisation work and protective roof are in good order. There is no apparent further deterioration to the fabric. Future restoration is planned though there is no set time frame.

Contact: Simon Robertshaw 0117 975 0742



© English Heritage

SITE NAME:	Church of St Mary Magdalene, Boddington
DESIGNATION:	Listed Place of Worship grade I
CONDITION:	Poor
PRIORITY CATEGORY:	A (New entry)
OWNER TYPE:	Religious organisation
LIST ENTRY NUMBER:	1172312

Small Anglican parish church. C12, C13, C14, possibly early C17, C18, restored late C19, mid C20 vestry. Random rubble stone, larger quoins, ashlar buttresses; north and east walls rendered; stone slate roof, band of concrete tiles to north slope nave; concrete tiles to vestry. Nave, west tower, south porch, chancel, vestry. There are structural problems with the nave that put this church at risk.

Contact: Chris Miners 0117 975 0700

PRIORITY CATEGORIES

- A** Immediate risk of further rapid deterioration or loss of fabric: no solution agreed
- B** Immediate risk of further rapid deterioration or loss of fabric: solution agreed but not yet implemented.
- C** Slow decay; no solution agreed.
- D** Slow decay; solution agreed but not yet implemented.
- E** Under repair or in fair to good repair, but no user identified; or under threat of vacancy with no obvious new user (applicable only to buildings capable of beneficial use).
- F** Repair scheme in progress and (where applicable) end use or user identified; functionally redundant buildings with new use agreed but not yet implemented.

NOTE
Last year's priority category is shown in brackets, otherwise 'New entry' is noted.

ABBREVIATIONS

CA	Conservation Area
LB	Listed Building
LPA	Local Planning Authority
NP	National Park
RPG	Registered Park and Garden
SM	Scheduled Monument
UA	Unitary Authority
WHS	World Heritage Site



SITE NAME:	Church of St John the Baptist, Oxenton
DESIGNATION:	Listed Place of Worship grade I
CONDITION:	Poor
PRIORITY CATEGORY:	C (C)
OWNER TYPE:	Religious organisation
LIST ENTRY NUMBER:	1303393

Anglican parish church. C13, C14 and C15, restored 1905. Nave and chancel, except the south wall, coursed limestone rubble; south wall of chancel porch and north aisle coursed squared and dressed limestone; tower and mortuary chapel: ashlar; stone slate roof. Nave with north aisle with mortuary chapel at right angles, chancel and west tower. The key risk is the decay of the interior plaster and the threat that this poses to the wall paintings that are presently preserved.

Contact: Chris Miners 0117 975 0700

© English Heritage



SITE NAME:	Church of St Martin, Sudeley
DESIGNATION:	Listed Place of Worship grade II
CONDITION:	Poor
PRIORITY CATEGORY:	C (New entry)
OWNER TYPE:	Religious organisation
LIST ENTRY NUMBER:	1340100

Tiny Anglican parish church in a small hillside churchyard. Nave with south porch and north vestry and lower chancel all in limestone ashlar. All from an 1887 rebuild of a ruin, incorporating medieval features, except for the vestry added in 1933. Graduated limestone slate roofs which are in need of repair especially on the north side.

Contact: Chris Miners 0117 975 0700

© English Heritage

SITE NAME:	Nottingham Hill camp, Gotherington / Prescott / Woodmancote		
DESIGNATION:	Scheduled Monument	LIST ENTRY NUMBER:	1004864
CONDITION:	Extensive significant problems	TREND:	Declining
PRINCIPAL VULNERABILITY:	Arable ploughing	NEW ENTRY?:	No
OWNER TYPE:	Private, multiple owners	CONTACT:	Alessandra Perrone 0117 975 1345

SITE NAME:	Great Witcombe Romano-British villa, Great Witcombe / Brockworth		
DESIGNATION:	Scheduled Monument	LIST ENTRY NUMBER:	1014826
CONDITION:	Generally unsatisfactory with major localised problems	TREND:	Declining
PRINCIPAL VULNERABILITY:	Deterioration - in need of management	NEW ENTRY?:	No
OWNER TYPE:	Mixed, multiple owners	CONTACT:	Alessandra Perrone 0117 975 1345

SITE NAME:	Bowl barrow 690 metres south west of Roel Farm, Hawling		
DESIGNATION:	Scheduled Monument	LIST ENTRY NUMBER:	1017076
CONDITION:	Generally satisfactory but with significant localised problems	TREND:	Unknown
PRINCIPAL VULNERABILITY:	Arable ploughing	NEW ENTRY?:	No
OWNER TYPE:	Commercial company	CONTACT:	Alessandra Perrone 0117 975 1345

SITE NAME:	Bowl barrow 760 metres south of Roel Farm, Hawling		
DESIGNATION:	Scheduled Monument	LIST ENTRY NUMBER:	1017077
CONDITION:	Extensive significant problems	TREND:	Unknown
PRINCIPAL VULNERABILITY:	Arable ploughing	NEW ENTRY?:	No
OWNER TYPE:	Commercial company	CONTACT:	Alessandra Perrone 0117 975 1345

SITE NAME:	Over earthwork, Highnam		
DESIGNATION:	Scheduled Monument	LIST ENTRY NUMBER:	1002092
CONDITION:	Generally unsatisfactory with major localised problems	TREND:	Declining
PRINCIPAL VULNERABILITY:	Scrub/tree growth	NEW ENTRY?:	No
OWNER TYPE:	Mixed, multiple owners	CONTACT:	Alessandra Perrone 0117 975 1345

PRIORITY CATEGORIES

- A** Immediate risk of further rapid deterioration or loss of fabric; no solution agreed
B Immediate risk of further rapid deterioration or loss of fabric; solution agreed but not yet implemented.
C Slow decay; no solution agreed.

- D** Slow decay; solution agreed but not yet implemented.
E Under repair or in fair to good repair, but no user identified; or under threat of vacancy with no obvious new user (applicable only to buildings capable of beneficial use).

- F** Repair scheme in progress and (where applicable) end use or user identified; functionally redundant buildings with new use agreed but not yet implemented.

NOTE
Last year's priority category is shown in brackets, otherwise 'New entry' is noted.

ABBREVIATIONS

CA	Conservation Area
LB	Listed Building
LPA	Local Planning Authority
NP	National Park
RPG	Registered Park and Garden
SM	Scheduled Monument
UA	Unitary Authority
WHS	World Heritage Site

SITE NAME:	Hailes Abbey and ringwork, Stanway		
DESIGNATION:	Scheduled Monument, 3 LBs	LIST ENTRY NUMBER:	1018070
CONDITION:	Extensive significant problems	TREND:	Declining
PRINCIPAL VULNERABILITY:	Arable ploughing	NEW ENTRY?:	No
OWNER TYPE:	Mixed, multiple owners	CONTACT:	Alessandra Perrone 0117 975 1345

SITE NAME:	Hailes Wood camp, Hailes, Stanway		
DESIGNATION:	Scheduled Monument	LIST ENTRY NUMBER:	1004843
CONDITION:	Generally unsatisfactory with major localised problems	TREND:	Declining
PRINCIPAL VULNERABILITY:	Scrub/tree growth	NEW ENTRY?:	No
OWNER TYPE:	Private	CONTACT:	Alessandra Perrone 0117 975 1345

SITE NAME:	Milhampost Roman site, Stanway		
DESIGNATION:	Scheduled Monument	LIST ENTRY NUMBER:	1004844
CONDITION:	Extensive significant problems	TREND:	Declining
PRINCIPAL VULNERABILITY:	Arable ploughing	NEW ENTRY?:	No
OWNER TYPE:	Private	CONTACT:	Alessandra Perrone 0117 975 1345

SITE NAME:	Wadfield Roman villa, Sudeley		
DESIGNATION:	Scheduled Monument	LIST ENTRY NUMBER:	1004846
CONDITION:	Extensive significant problems	TREND:	Declining
PRINCIPAL VULNERABILITY:	Scrub/tree growth	NEW ENTRY?:	No
OWNER TYPE:	Private, multiple owners	CONTACT:	Alessandra Perrone 0117 975 1345

SITE NAME:	Romano-British villa 170 metres south west of Winchcombe School, Greet Road, Winchcombe		
DESIGNATION:	Scheduled Monument	LIST ENTRY NUMBER:	1021449
CONDITION:	Extensive significant problems	TREND:	Unknown
PRINCIPAL VULNERABILITY:	Arable ploughing	NEW ENTRY?:	No
OWNER TYPE:	Commercial company	CONTACT:	Alessandra Perrone 0117 975 1345

SITE NAME:	Woodmancote		
DESIGNATION:	Conservation Area, 10 LBs	NEW ENTRY?:	No
CONDITION:	Poor	TREND:	No significant change
VULNERABILITY:	High	CONTACT:	Siân Hughes (LPA) 01684 272060

ISLES OF SCILLY (UA)



© English Heritage Archive

SITE NAME:	Post-medieval cottages, Samson, Tresco
DESIGNATION:	Scheduled Monument, part in CA
CONDITION:	Poor
OCCUPANCY:	N/A
PRIORITY CATEGORY:	C (C)
OWNER TYPE:	Crown
LIST ENTRY NUMBER:	1016509

Fossilised C18/C19 landscape. The remains of the buildings are at risk from natural weathering, vegetation and erosion caused by visitors. A management plan has been devised and initial phase of consolidation grant aided by English Heritage is now complete. The results of the consolidation trials are being studied to inform a wider programme of repair.

Contact: Ruth Garner 0117 975 0687

PRIORITY CATEGORIES

- A** Immediate risk of further rapid deterioration or loss of fabric; no solution agreed
- B** Immediate risk of further rapid deterioration or loss of fabric; solution agreed but not yet implemented.
- C** Slow decay; no solution agreed.
- D** Slow decay; solution agreed but not yet implemented.
- E** Under repair or in fair to good repair, but no user identified; or under threat of vacancy with no obvious new user (applicable only to buildings capable of beneficial use).
- F** Repair scheme in progress and (where applicable) end use or user identified; functionally redundant buildings with new use agreed but not yet implemented.

NOTE
Last year's priority category is shown in brackets, otherwise 'New entry' is noted.

ABBREVIATIONS

CA	Conservation Area
LB	Listed Building
LPA	Local Planning Authority
NP	National Park
RPG	Registered Park and Garden
SM	Scheduled Monument
UA	Unitary Authority
WHS	World Heritage Site



SITE NAME:	Church of St Nicholas, Tresco
DESIGNATION:	Listed Place of Worship grade II, CA
CONDITION:	Poor
PRIORITY CATEGORY:	D (D)
OWNER TYPE:	Religious organisation
LIST ENTRY NUMBER:	1328849

Small Anglican granite walled church with a cruciform plan and a squat tower. The roof slates have a history of failure. The south nave and south transept pitches are the worst but all slopes need repair. A Heritage Lottery Fund Grant for Places of Worship was offered in March 2013 and repairs are expected to start in 2014.

Contact: Chris Miners 0117 975 0700

© English Heritage

SITE NAME:	Civil War battery on The Green, Bryher	
DESIGNATION:	Scheduled Monument, CA	LIST ENTRY NUMBER: 1010176
CONDITION:	Generally unsatisfactory with major localised problems	TREND: Declining
PRINCIPAL VULNERABILITY:	Vehicle damage/erosion - moderate	NEW ENTRY?: No
OWNER TYPE:	Crown	CONTACT: Ruth Garner 0117 975 0687

SITE NAME:	Gig shed on the north coast of Great Porth, Bryher	
DESIGNATION:	Scheduled Monument, CA	LIST ENTRY NUMBER: 1016173
CONDITION:	Extensive significant problems	TREND: Declining
PRINCIPAL VULNERABILITY:	Dumping	NEW ENTRY?: No
OWNER TYPE:	Crown	CONTACT: Ruth Garner 0117 975 0687

SITE NAME:	Prehistoric enclosure south east of The Brow, Bryher	
DESIGNATION:	Scheduled Monument, CA	LIST ENTRY NUMBER: 1015649
CONDITION:	Generally satisfactory but with significant localised problems	TREND: Declining
PRINCIPAL VULNERABILITY:	Other	NEW ENTRY?: No
OWNER TYPE:	Crown	CONTACT: Ruth Garner 0117 975 0687

SITE NAME:	Prehistoric field system and post-medieval quay in Great Porth, Bryher	
DESIGNATION:	Scheduled Monument, part in CA	LIST ENTRY NUMBER: 1014987
CONDITION:	Generally satisfactory but with significant localised problems	TREND: Declining
PRINCIPAL VULNERABILITY:	Coastal erosion	NEW ENTRY?: No
OWNER TYPE:	Crown	CONTACT: Ruth Garner 0117 975 0687

SITE NAME:	Prehistoric field system and Romano-British cist in Green Bay, Bryher	
DESIGNATION:	Scheduled Monument, CA	LIST ENTRY NUMBER: 1014989
CONDITION:	Generally satisfactory but with significant localised problems	TREND: Declining
PRINCIPAL VULNERABILITY:	Collapse	NEW ENTRY?: No
OWNER TYPE:	Crown	CONTACT: Ruth Garner 0117 975 0687

SITE NAME:	Prehistoric hut circle south of The Brow, Bryher	
DESIGNATION:	Scheduled Monument, CA	LIST ENTRY NUMBER: 1014990
CONDITION:	Generally satisfactory but with significant localised problems	TREND: Declining
PRINCIPAL VULNERABILITY:	Other	NEW ENTRY?: No
OWNER TYPE:	Crown	CONTACT: Ruth Garner 0117 975 0687

PRIORITY CATEGORIES

- A** Immediate risk of further rapid deterioration or loss of fabric: no solution agreed
B Immediate risk of further rapid deterioration or loss of fabric: solution agreed but not yet implemented.
C Slow decay; no solution agreed.

- D** Slow decay; solution agreed but not yet implemented.
E Under repair or in fair to good repair, but no user identified; or under threat of vacancy with no obvious new user (applicable only to buildings capable of beneficial use).

- F** Repair scheme in progress and (where applicable) end use or user identified; functionally redundant buildings with new use agreed but not yet implemented.

NOTE
 Last year's priority category is shown in brackets, otherwise 'New entry' is noted.

ABBREVIATIONS

CA	Conservation Area
LB	Listed Building
LPA	Local Planning Authority
NP	National Park
RPG	Registered Park and Garden
SM	Scheduled Monument
UA	Unitary Authority
WHS	World Heritage Site

SITE NAME:	Prehistoric linear boundary and cairns south west of The Bar, Bryher		
DESIGNATION:	Scheduled Monument, CA	LIST ENTRY NUMBER:	1016170
CONDITION:	Generally satisfactory but with significant localised problems	TREND:	Declining
PRINCIPAL VULNERABILITY:	Other	NEW ENTRY?:	No
OWNER TYPE:	Crown	CONTACT:	Ruth Garner 0117 975 0687
SITE NAME:	Prehistoric linear boundary SSE of The Island, Bryher		
DESIGNATION:	Scheduled Monument, CA	LIST ENTRY NUMBER:	1014991
CONDITION:	Generally satisfactory but with significant localised problems	TREND:	Declining
PRINCIPAL VULNERABILITY:	Other	NEW ENTRY?:	No
OWNER TYPE:	Crown	CONTACT:	Ruth Garner 0117 975 0687
SITE NAME:	Prehistoric settlement and field system at Porth Killier, St. Agnes		
DESIGNATION:	Scheduled Monument, CA	LIST ENTRY NUMBER:	1014998
CONDITION:	Generally unsatisfactory with major localised problems	TREND:	Stable
PRINCIPAL VULNERABILITY:	Coastal erosion	NEW ENTRY?:	Yes
OWNER TYPE:	Crown	CONTACT:	Phil McMahon 0117 975 0699
SITE NAME:	Platform cairn on Cruther's Neck, St. Martin's		
DESIGNATION:	Scheduled Monument, CA	LIST ENTRY NUMBER:	1013806
CONDITION:	Generally satisfactory but with significant localised problems	TREND:	Declining
PRINCIPAL VULNERABILITY:	Plant growth	NEW ENTRY?:	No
OWNER TYPE:	Crown	CONTACT:	Ruth Garner 0117 975 0687
SITE NAME:	Prehistoric cairn cemetery and field system on Tinkler's Hill, St. Martin's		
DESIGNATION:	Scheduled Monument, CA	LIST ENTRY NUMBER:	1018109
CONDITION:	Generally satisfactory but with significant localised problems	TREND:	Declining
PRINCIPAL VULNERABILITY:	Scrub/tree growth	NEW ENTRY?:	No
OWNER TYPE:	Crown	CONTACT:	Ruth Garner 0117 975 0687
SITE NAME:	Prehistoric house platform settlement south west of English Island Carn, St. Martin's		
DESIGNATION:	Scheduled Monument, CA	LIST ENTRY NUMBER:	1018115
CONDITION:	Generally satisfactory but with significant localised problems	TREND:	Declining
PRINCIPAL VULNERABILITY:	Plant growth	NEW ENTRY?:	No
OWNER TYPE:	Crown	CONTACT:	Ruth Garner 0117 975 0687
SITE NAME:	Prehistoric settlement and Romano-British shrine on Nornour, St. Martin's		
DESIGNATION:	Scheduled Monument, CA	LIST ENTRY NUMBER:	1015674
CONDITION:	Generally unsatisfactory with major localised problems	TREND:	Declining
PRINCIPAL VULNERABILITY:	Coastal erosion	NEW ENTRY?:	No
OWNER TYPE:	Crown	CONTACT:	Ruth Garner 0117 975 0687

PRIORITY CATEGORIES

- A** Immediate risk of further rapid deterioration or loss of fabric: no solution agreed
B Immediate risk of further rapid deterioration or loss of fabric: solution agreed but not yet implemented.
C Slow decay; no solution agreed.

- D** Slow decay; solution agreed but not yet implemented.
E Under repair or in fair to good repair, but no user identified; or under threat of vacancy with no obvious new user (applicable only to buildings capable of beneficial use).

- F** Repair scheme in progress and (where applicable) end use or user identified; functionally redundant buildings with new use agreed but not yet implemented.

NOTE
 Last year's priority category is shown in brackets, otherwise 'New entry' is noted.

ABBREVIATIONS

CA	Conservation Area
LB	Listed Building
LPA	Local Planning Authority
NP	National Park
RPG	Registered Park and Garden
SM	Scheduled Monument
UA	Unitary Authority
WHS	World Heritage Site

SITE NAME:	Prehistoric to Romano-British ritual, funerary and settlement remains on Par Beach, St. Martin's		
DESIGNATION:	Scheduled Monument, CA	LIST ENTRY NUMBER:	1018116
CONDITION:	Generally satisfactory but with significant localised problems	TREND:	Declining
PRINCIPAL VULNERABILITY:	Coastal erosion	NEW ENTRY?:	No
OWNER TYPE:	Crown	CONTACT:	Ruth Garner 0117 975 0687
SITE NAME:	Ennor Castle, Old Town, St. Mary's		
DESIGNATION:	Scheduled Monument, CA	LIST ENTRY NUMBER:	1014994
CONDITION:	Generally unsatisfactory with major localised problems	TREND:	Declining
PRINCIPAL VULNERABILITY:	Scrub/tree growth	NEW ENTRY?:	No
OWNER TYPE:	Private	CONTACT:	Ruth Garner 0117 975 0687
SITE NAME:	Hut circle settlement in Pendrathen, St. Mary's		
DESIGNATION:	Scheduled Monument, CA	LIST ENTRY NUMBER:	1015663
CONDITION:	Extensive significant problems	TREND:	Declining
PRINCIPAL VULNERABILITY:	Coastal erosion	NEW ENTRY?:	No
OWNER TYPE:	Crown	CONTACT:	Ruth Garner 0117 975 0687
SITE NAME:	Iron Age to Romano-British fogou on northern Peninnis Head, 170 metres south of Carn Gwavel Farm, St. Mary's		
DESIGNATION:	Scheduled Monument, CA	LIST ENTRY NUMBER:	1020142
CONDITION:	Generally satisfactory but with significant localised problems	TREND:	Unknown
PRINCIPAL VULNERABILITY:	Collapse	NEW ENTRY?:	No
OWNER TYPE:	Crown	CONTACT:	Ruth Garner 0117 975 0687
SITE NAME:	Kerbed platform cairn on Helvear Hill, 210 metres ENE of Helvear Farm, St. Mary's		
DESIGNATION:	Scheduled Monument, CA	LIST ENTRY NUMBER:	1010168
CONDITION:	Generally unsatisfactory with major localised problems	TREND:	Declining
PRINCIPAL VULNERABILITY:	Collapse	NEW ENTRY?:	No
OWNER TYPE:	Crown	CONTACT:	Ruth Garner 0117 975 0687
SITE NAME:	Post-medieval breastwork, curtain wall and associated defensive structures on the periphery of The Garrison, St. Mary's		
DESIGNATION:	Scheduled Monument, LB grade I, CA	LIST ENTRY NUMBER:	1018370
CONDITION:	Generally unsatisfactory with major localised problems	TREND:	Declining
PRINCIPAL VULNERABILITY:	Coastal erosion	NEW ENTRY?:	No
OWNER TYPE:	Mixed, multiple owners	CONTACT:	Ruth Garner 0117 975 0687
SITE NAME:	Prehistoric settlement, Romano-British cist cemetery and Civil War battery in northern Toll's Porth, St. Mary's		
DESIGNATION:	Scheduled Monument, CA	LIST ENTRY NUMBER:	1015664
CONDITION:	Extensive significant problems	TREND:	Declining
PRINCIPAL VULNERABILITY:	Coastal erosion	NEW ENTRY?:	No
OWNER TYPE:	Crown	CONTACT:	Ruth Garner 0117 975 0687

PRIORITY CATEGORIES

- A** Immediate risk of further rapid deterioration or loss of fabric; no solution agreed
B Immediate risk of further rapid deterioration or loss of fabric; solution agreed but not yet implemented.
C Slow decay; no solution agreed.

- D** Slow decay; solution agreed but not yet implemented.
E Under repair or in fair to good repair, but no user identified; or under threat of vacancy with no obvious new user (applicable only to buildings capable of beneficial use).

- F** Repair scheme in progress and (where applicable) end use or user identified; functionally redundant buildings with new use agreed but not yet implemented.

NOTE
 Last year's priority category is shown in brackets, otherwise 'New entry' is noted.

ABBREVIATIONS

CA	Conservation Area
LB	Listed Building
LPA	Local Planning Authority
NP	National Park
RPG	Registered Park and Garden
SM	Scheduled Monument
UA	Unitary Authority
WHS	World Heritage Site

SITE NAME:	Round cairn 137 metres east of Helvear Farm, St. Mary's		
DESIGNATION:	Scheduled Monument, CA	LIST ENTRY NUMBER:	1010167
CONDITION:	Generally unsatisfactory with major localised problems	TREND:	Declining
PRINCIPAL VULNERABILITY:	Collapse	NEW ENTRY?:	No
OWNER TYPE:	Crown	CONTACT:	Ruth Garner 0117 975 0687
SITE NAME:	The Giant's Castle cliff castle, St. Mary's		
DESIGNATION:	Scheduled Monument, CA	LIST ENTRY NUMBER:	1011935
CONDITION:	Generally unsatisfactory with major localised problems	TREND:	Declining
PRINCIPAL VULNERABILITY:	Other	NEW ENTRY?:	No
OWNER TYPE:	Crown	CONTACT:	Ruth Garner 0117 975 0687
SITE NAME:	The Old Quay, Old Town Bay, St. Mary's		
DESIGNATION:	Scheduled Monument, CA	LIST ENTRY NUMBER:	1015656
CONDITION:	Generally satisfactory but with significant localised problems	TREND:	Declining
PRINCIPAL VULNERABILITY:	Coastal erosion	NEW ENTRY?:	No
OWNER TYPE:	Crown	CONTACT:	Ruth Garner 0117 975 0687
SITE NAME:	World War II pillbox between Thomas' Porth and Porthaloo, St. Mary's		
DESIGNATION:	Scheduled Monument, CA	LIST ENTRY NUMBER:	1016517
CONDITION:	Generally satisfactory but with significant localised problems	TREND:	Declining
PRINCIPAL VULNERABILITY:	Collapse	NEW ENTRY?:	No
OWNER TYPE:	Crown	CONTACT:	Ruth Garner 0117 975 0687
SITE NAME:	World War II pillbox west of Porth Hellick, 90 metres north of Drum Rock, St. Mary's		
DESIGNATION:	Scheduled Monument, CA	LIST ENTRY NUMBER:	1016516
CONDITION:	Extensive significant problems	TREND:	Declining
PRINCIPAL VULNERABILITY:	Plant growth	NEW ENTRY?:	No
OWNER TYPE:	Crown	CONTACT:	Ruth Garner 0117 975 0687
SITE NAME:	Post-medieval animal-driven crushing mill 270 metres south west of Blockhouse Cottage, Tresco		
DESIGNATION:	Scheduled Monument, CA	LIST ENTRY NUMBER:	1016186
CONDITION:	Generally satisfactory but with significant localised problems	TREND:	Declining
PRINCIPAL VULNERABILITY:	Scrub/tree growth	NEW ENTRY?:	No
OWNER TYPE:	Crown	CONTACT:	Ruth Garner 0117 975 0687
SITE NAME:	Prehistoric field system and settlement in Bathinghouse Porth, Tresco		
DESIGNATION:	Scheduled Monument, CA	LIST ENTRY NUMBER:	1016423
CONDITION:	Generally satisfactory but with significant localised problems	TREND:	Declining
PRINCIPAL VULNERABILITY:	Coastal erosion	NEW ENTRY?:	No
OWNER TYPE:	Crown	CONTACT:	Ruth Garner 0117 975 0687

PRIORITY CATEGORIES

- A** Immediate risk of further rapid deterioration or loss of fabric; no solution agreed
B Immediate risk of further rapid deterioration or loss of fabric; solution agreed but not yet implemented.
C Slow decay; no solution agreed.

- D** Slow decay; solution agreed but not yet implemented.
E Under repair or in fair to good repair, but no user identified; or under threat of vacancy with no obvious new user (applicable only to buildings capable of beneficial use).

- F** Repair scheme in progress and (where applicable) end use or user identified; functionally redundant buildings with new use agreed but not yet implemented.

NOTE
 Last year's priority category is shown in brackets, otherwise 'New entry' is noted.

ABBREVIATIONS

CA	Conservation Area
LB	Listed Building
LPA	Local Planning Authority
NP	National Park
RPG	Registered Park and Garden
SM	Scheduled Monument
UA	Unitary Authority
WHS	World Heritage Site

SITE NAME:	Prehistoric field system and settlement north of Appletree Point, Tresco		
DESIGNATION:	Scheduled Monument, CA	LIST ENTRY NUMBER:	1016182
CONDITION:	Unknown	TREND:	Declining
PRINCIPAL VULNERABILITY:	Coastal erosion	NEW ENTRY?:	No
OWNER TYPE:	Crown	CONTACT:	Ruth Garner 0117 975 0687

SITE NAME:	Prehistoric round cairn 255 metres south west of Blockhouse Cottages, Tresco		
DESIGNATION:	Scheduled Monument, CA	LIST ENTRY NUMBER:	1016187
CONDITION:	Generally satisfactory but with significant localised problems	TREND:	Declining
PRINCIPAL VULNERABILITY:	Plant growth	NEW ENTRY?:	No
OWNER TYPE:	Crown	CONTACT:	Ruth Garner 0117 975 0687

SITE NAME:	Prehistoric to post-medieval funerary, field system and settlement remains, with post-medieval kelp pit and deer park on and adjacent to Samson, Tresco		
DESIGNATION:	Scheduled Monument, part in CA	LIST ENTRY NUMBER:	1016509
CONDITION:	Extensive significant problems	TREND:	Declining
PRINCIPAL VULNERABILITY:	Collapse	NEW ENTRY?:	No
OWNER TYPE:	Crown	CONTACT:	Ruth Garner 0117 975 0687

SITE NAME:	St Nicholas' Priory, Tresco		
DESIGNATION:	Scheduled Monument, LB grade I, RPG grade I, CA	LIST ENTRY NUMBER:	1016184
CONDITION:	Generally satisfactory but with significant localised problems	TREND:	Declining
PRINCIPAL VULNERABILITY:	Collapse	NEW ENTRY?:	No
OWNER TYPE:	Crown	CONTACT:	Ruth Garner 0117 975 0687

NORTH SOMERSET (UA)



© English Heritage

SITE NAME:	Ashton Court, Long Ashton
DESIGNATION:	Listed Building grade I, RPG grade II*
CONDITION:	Very bad
OCCUPANCY:	Part occupied/part in use
PRIORITY CATEGORY:	C (C)
OWNER TYPE:	Local authority
LIST ENTRY NUMBER:	1129841

Large country house with various elements dating from C15, C17, C18 and C19. House partly used but large part remains derelict and subject to slow but ongoing decay. The house has been the subject of negotiations between owners, Local Planning Authority, English Heritage and other interested parties for many years. English Heritage grant offered 2011; project development works for Conservation Management Plan, condition survey and business plan nearing completion in 2014.

Contact: Sarah Ball 0117 975 0666



© English Heritage

SITE NAME:	Elms Colliery, Nailsea
DESIGNATION:	Scheduled Monument and Listed Building grade II
CONDITION:	Very bad
OCCUPANCY:	Vacant/not in use
PRIORITY CATEGORY:	A (A)
OWNER TYPE:	Local authority
LIST ENTRY NUMBER:	1004533 and 1320976

Known locally as Middle Engine Pit, this is one of the most complete examples of an early C19 colliery remaining in England. There are three standing structures and further exposed archaeological remains. All buildings are unroofed, derelict, and subject to neglect, decay and vandalism. As of 2014 English Heritage has been working with North Somerset Council on a phased project to bring the site into good condition and find a long term use for it that will benefit the local community.

Contact: Nick Croxson 07795 665645


PRIORITY CATEGORIES

- A** Immediate risk of further rapid deterioration or loss of fabric; no solution agreed
- B** Immediate risk of further rapid deterioration or loss of fabric; solution agreed but not yet implemented.
- C** Slow decay; no solution agreed.
- D** Slow decay; solution agreed but not yet implemented.
- E** Under repair or in fair to good repair, but no user identified; or under threat of vacancy with no obvious new user (applicable only to buildings capable of beneficial use).
- F** Repair scheme in progress and (where applicable) end use or user identified; functionally redundant buildings with new use agreed but not yet implemented.

NOTE
Last year's priority category is shown in brackets, otherwise 'New entry' is noted.

ABBREVIATIONS

CA	Conservation Area
LB	Listed Building
LPA	Local Planning Authority
NP	National Park
RPG	Registered Park and Garden
SM	Scheduled Monument
UA	Unitary Authority
WHS	World Heritage Site



© English Heritage Archive

SITE NAME:	Birnbeck Pier, Weston-Super-Mare
DESIGNATION:	Listed Building grade II*, CA
CONDITION:	Very bad
OCCUPANCY:	Part occupied/part in use
PRIORITY CATEGORY:	A (A)
OWNER TYPE:	Commercial company
LIST ENTRY NUMBER:	1129718

Main pier which connects Birnbeck Island to the mainland below the Prince Consort Gardens. Dated 1862, opened 1867. Disused apart from the lifeboat station on the island. Negotiations ongoing between the Local Planning Authority, owner, English Heritage and other interested parties about repair of pier and development of island. Trial repairs grant aided by English Heritage in 2009-10 to help establish likely total repair costs.

Contact: Ruth Garner 0117 975 0687



© English Heritage

SITE NAME:	St Mary's Church, Church Lane, Portbury
DESIGNATION:	Listed Place of Worship grade I
CONDITION:	Poor
PRIORITY CATEGORY:	D (D)
OWNER TYPE:	Religious organisation
LIST ENTRY NUMBER:	1311826

Anglican parish church C12, altered and extended early C13 and C14/C15, and restored 1870-75. The stone slate roofs of the chancel, vestry and associated lean-to roofs have come to the end of their life. Water has been getting in causing ceiling plaster falls. The Parochial Church Council has received an offer under the Heritage Lottery Fund Grants for Places of Worship scheme for the repairs and the development work is being completed as of 2014.

Contact: Chris Miners 0117 975 0700

SITE NAME:	Slight univallate hillfort on Conygar Hill, Portbury	
DESIGNATION:	Scheduled Monument	LIST ENTRY NUMBER: 1007918
CONDITION:	Generally satisfactory but with significant localised problems	TREND: Declining
PRINCIPAL VULNERABILITY:	Scrub/tree growth	NEW ENTRY?: No
OWNER TYPE:	Private	CONTACT: Nick Croxson 07795 665645

SITE NAME:	Clevedon Triangle, Clevedon	
DESIGNATION:	Conservation Area, 4 LBs	NEW ENTRY?: No
CONDITION:	Very bad	TREND: Deteriorating
VULNERABILITY:	Medium	CONTACT: Marianna Porter (LPA) 01934 426250

SITE NAME:	Birnbeck, Weston-Super-Mare	
DESIGNATION:	Conservation Area, 29 LBs, part in SM	NEW ENTRY?: No
CONDITION:	Very bad	TREND: Deteriorating
VULNERABILITY:	Medium	CONTACT: Marianna Porter (LPA) 01934 426250

SITE NAME:	Boulevard/Montpelier, Weston-Super-Mare	
DESIGNATION:	Conservation Area, 4 LBs	NEW ENTRY?: No
CONDITION:	Poor	TREND: Deteriorating
VULNERABILITY:	Medium	CONTACT: Marianna Porter (LPA) 01934 426250

SITE NAME:	Melrose/Grove Park, Weston-Super-Mare	
DESIGNATION:	Conservation Area, 19 LBs, RPG grade II*, SM	NEW ENTRY?: No
CONDITION:	Poor	TREND: Deteriorating
VULNERABILITY:	Medium	CONTACT: Marianna Porter (LPA) 01934 426250

PRIORITY CATEGORIES

- A** Immediate risk of further rapid deterioration or loss of fabric; no solution agreed
- B** Immediate risk of further rapid deterioration or loss of fabric; solution agreed but not yet implemented.
- C** Slow decay; no solution agreed.
- D** Slow decay; solution agreed but not yet implemented.
- E** Under repair or in fair to good repair, but no user identified; or under threat of vacancy with no obvious new user (applicable only to buildings capable of beneficial use).
- F** Repair scheme in progress and (where applicable) end use or user identified; functionally redundant buildings with new use agreed but not yet implemented.

NOTE
Last year's priority category is shown in brackets, otherwise 'New entry' is noted.

ABBREVIATIONS

CA	Conservation Area
LB	Listed Building
LPA	Local Planning Authority
NP	National Park
RPG	Registered Park and Garden
SM	Scheduled Monument
UA	Unitary Authority
WHS	World Heritage Site

PLYMOUTH, CITY OF (UA)



© English Heritage

SITE NAME:	Woodland Fort, Crownhill Road, Crownhill
DESIGNATION:	Scheduled Monument
CONDITION:	Very bad
OCCUPANCY:	Part occupied/part in use
PRIORITY CATEGORY:	C (C)
OWNER TYPE:	Local authority
LIST ENTRY NUMBER:	1002615

Palmerston Fort, built between 1863 and 1869. Part of barrack block in use as a social club, but the rest is empty. Remedial repairs have been undertaken and some of the heavy vegetation has recently been cleared. Site is prone to vandalism and rubbish dumping. English Heritage and Plymouth City Council are considering the results of a joint funded study to look at regeneration and conservation options.

Contact: Caroline Vulliamy 01 579 371260



© English Heritage

SITE NAME:	Oddfellows Hall, Ker Street, Devonport
DESIGNATION:	Listed Building grade I, CA
CONDITION:	Poor
OCCUPANCY:	Occupied/in use
PRIORITY CATEGORY:	C (C)
OWNER TYPE:	Private
LIST ENTRY NUMBER:	1322006

Hall built by John Foulston, 1823, in the Egyptian style. Part of a group with the Guildhall and Devonport Column. Egyptian columns flank a central, recessed porch. Currently used as a social club and in poor repair. English Heritage grant-aided a feasibility study and emergency repairs to the roof, completed in 2007. A new leaseholder took over in 2013 and is in contact with English Heritage.

Contact: Meriel O'Dowd 01 17 975 0673



© Plymouth City Council

SITE NAME:	Efford Fort and Emplacement, Military Road, Efford
DESIGNATION:	Scheduled Monument
CONDITION:	Very bad
OCCUPANCY:	Part occupied/part in use
PRIORITY CATEGORY:	A (A)
OWNER TYPE:	Mixed, multiple owners
LIST ENTRY NUMBER:	1021135

Palmerston Fort built between 1863 and 1869. Partially occupied as parade ground is used for seasonal accommodation, whilst buildings are vacant or used for storage. Buildings are suffering from benign neglect with decay, heavy vegetation growth, extensive water penetration and structural problems apparent. No solution agreed as of 2014.

Contact: Caroline Vulliamy 01 579 371260



© English Heritage

SITE NAME:	South Saw Mills, South Yard, HM Naval Base, Plymouth
DESIGNATION:	Listed Building grade II*
CONDITION:	Fair
OCCUPANCY:	Vacant/not in use
PRIORITY CATEGORY:	E (E)
OWNER TYPE:	Government or agency
LIST ENTRY NUMBER:	1388413

Sawmill built between 1856 and 1859. The saw mills ceased to be used as such in 1987 but the ground floor remained in light industrial use and for storage until 1997. An options report was issued in 2010, but the building remains vacant with no identifiable use.

Contact: Jenny Chesher 01 17 975 0686

SITE NAME:	South Smithery, South Yard, HM Naval Base, Plymouth
DESIGNATION:	Listed Building grade II*
CONDITION:	Very bad
OCCUPANCY:	Vacant/not in use
PRIORITY CATEGORY:	A (A)
OWNER TYPE:	Government or agency
LIST ENTRY NUMBER:	1392692

Dockyard smithery built 1771, modified in the C19 and reconstructed c1897. It remained in use until 1987 when structural faults were discovered. There is continued deterioration of the roof, masonry and interiors. An options report was issued in 2010, but a repair strategy has not been put in place as of 2014.

Contact: Jenny Chesher 01 17 975 0686

PRIORITY CATEGORIES

- A** Immediate risk of further rapid deterioration or loss of fabric: no solution agreed
B Immediate risk of further rapid deterioration or loss of fabric: solution agreed but not yet implemented.
C Slow decay; no solution agreed.

- D** Slow decay; solution agreed but not yet implemented.
E Under repair or in fair to good repair, but no user identified; or under threat of vacancy with no obvious new user (applicable only to buildings capable of beneficial use).

- F** Repair scheme in progress and (where applicable) end use or user identified; functionally redundant buildings with new use agreed but not yet implemented.

NOTE
 Last year's priority category is shown in brackets, otherwise 'New entry' is noted.

ABBREVIATIONS

CA	Conservation Area
LB	Listed Building
LPA	Local Planning Authority
NP	National Park
RPG	Registered Park and Garden
SM	Scheduled Monument
UA	Unitary Authority
WHS	World Heritage Site



© English Heritage Archive

SITE NAME:	Agaton Fort, Plymouth
DESIGNATION:	Scheduled Monument
CONDITION:	Fair
OCCUPANCY:	Part occupied/part in use
PRIORITY CATEGORY:	C (C)
OWNER TYPE:	Government or agency
LIST ENTRY NUMBER:	1002613

Heavy Goods Vehicle testing centre is located within a modern building in the Fort. Some ancillary buildings are vacant but have been subject to remedial repairs.

Contact: Caroline Vulliamy 01579 371260



© English Heritage

SITE NAME:	The coastal fortifications of Drake's Island, Plymouth
DESIGNATION:	Scheduled Monument, 4 LBs
CONDITION:	Poor
OCCUPANCY:	Vacant/not in use
PRIORITY CATEGORY:	C (C)
OWNER TYPE:	Mixed, multiple owners
LIST ENTRY NUMBER:	1010910

The Island incorporates numerous defences/military monuments from 1549 to C20. It was held for Parliament during the Civil War and used for defence purposes until 1958. More recently it was used as an outdoor pursuits centre. All buildings and structures are thought to be in a poor state. A planning application for regeneration as a hotel and residential conversion has been drawn up and is currently being considered by the Local Planning Authority.

Contact: Keith Miller 0117 975 0670



© English Heritage

SITE NAME:	Amphitheatre in grounds of Saltram House, Merafield Road, Plympton
DESIGNATION:	Listed Building grade II*, RPG grade II*
CONDITION:	Poor
OCCUPANCY:	N/A
PRIORITY CATEGORY:	C (C)
OWNER TYPE:	Charity (heritage)
LIST ENTRY NUMBER:	1386231

Late C18 screen wall fronting rock-cut grottos overlooking the River Plym. Surrounding rock faces have become unstable and are subject to collapse. Repair of the amphitheatre has been identified as a key objective in a draft landscape masterplan for the Saltram area. A new funding application is understood to be going forward in 2014.

Contact: Kim Auston 0117 975 0696



© English Heritage

SITE NAME:	Boringdon Arch, Plymbridge Road, Plymouth
DESIGNATION:	Listed Building grade II* and Scheduled Monument
CONDITION:	Poor
OCCUPANCY:	N/A
PRIORITY CATEGORY:	C (C)
OWNER TYPE:	Private, multiple owners
LIST ENTRY NUMBER:	1386330 and 1020565

Designed by Robert Adam and built in 1783, it is believed the arch was built as a triumphal arch and eye-catcher to be viewed from Saltram House. The arch has been put up for sale with approximately two acres of associated woodland (2014).

Contact: Rhiannon Rhys 0117 975 0685



© English Heritage

SITE NAME:	Melville Building, Royal William Yard, Plymouth
DESIGNATION:	Listed Building grade I, CA
CONDITION:	Poor
OCCUPANCY:	Part occupied/part in use
PRIORITY CATEGORY:	D (C)
OWNER TYPE:	Local authority
LIST ENTRY NUMBER:	1378531

The Melville building was constructed c1826 to 1932 as stores and offices for the Victualling Board to the design of Sir John Rennie Jr, and forms part of the impressive Royal William Yard. Whilst the majority of the Yard has been successfully developed, with a combination of public and private finance, a sustainable future for the whole of Melville has yet to be secured and implemented. Planning permission was granted in 2014 for the repair of Melville and conversion of most of the building for use as a hotel.

Contact: Sarah Ball 0117 975 0666

PRIORITY CATEGORIES

- A** Immediate risk of further rapid deterioration or loss of fabric: no solution agreed
B Immediate risk of further rapid deterioration or loss of fabric: solution agreed but not yet implemented.
C Slow decay; no solution agreed.

- D** Slow decay; solution agreed but not yet implemented.
E Under repair or in fair to good repair, but no user identified; or under threat of vacancy with no obvious new user (applicable only to buildings capable of beneficial use).

- F** Repair scheme in progress and (where applicable) end use or user identified; functionally redundant buildings with new use agreed but not yet implemented.

NOTE
Last year's priority category is shown in brackets, otherwise 'New entry' is noted.

ABBREVIATIONS

CA	Conservation Area
LB	Listed Building
LPA	Local Planning Authority
NP	National Park
RPG	Registered Park and Garden
SM	Scheduled Monument
UA	Unitary Authority
WHS	World Heritage Site



© English Heritage

SITE NAME:	Old Cooperage, Royal William Yard, Plymouth
DESIGNATION:	Listed Building grade I, CA
CONDITION:	Poor
OCCUPANCY:	Vacant/not in use
PRIORITY CATEGORY:	D (D)
OWNER TYPE:	Local authority
LIST ENTRY NUMBER:	1378536

The Cooperage was built c1826 to 1832 for the Victualling Board, to the design of Sir John Rennie Jnr and forms part of the impressive Royal William Yard. Whilst the majority of the Yard has been successfully developed, with a combination of public and private finance, a sustainable future for the whole of the Cooperage has yet to be secured. Permission was granted in 2013 to convert part of the building into artists' studios. English Heritage has grant aided trials for stone repair and is grant aiding stone conservation works due to start in 2014.

Contact: Sarah Ball 0117 975 0666



© English Heritage Archive

SITE NAME:	Academy Theatre and Great Western Hotel (Palace Theatre), Union Street, Stonehouse, Plymouth
DESIGNATION:	Listed Building grade II*, CA
CONDITION:	Very bad
OCCUPANCY:	Vacant/not in use
PRIORITY CATEGORY:	A (A)
OWNER TYPE:	Private
LIST ENTRY NUMBER:	1386483

Former variety theatre and hotel, built 1898. A significant building in a major regeneration area. English Heritage has offered grant aid in the past, which was not taken up. Temporary repairs were undertaken in 2013 to make the theatre weather tight and the owners have entered into negotiations with Plymouth City Council and English Heritage.

Contact: Meriel O'Dowd 0117 975 0673



© English Heritage

SITE NAME:	Church of St Mary and All Saints, Church Road, Plymouth
DESIGNATION:	Listed Place of Worship grade II*
CONDITION:	Poor
PRIORITY CATEGORY:	D (D)
OWNER TYPE:	Religious organisation
LIST ENTRY NUMBER:	1330541

Roof coverings, particularly the nave and inner slopes of north and south aisle, are desperately in need of renewal. Slates to these areas have previously been covered with bitumen-coated hessian and will not be reusable for repairs. Valley gutter also needs renewing. Interior suffers from condensation and poor ventilation. Gullies need clearing out. Downpipe to tower leaking or blocked. Some ivy growth to masonry. Buttresses need repointing. Excessive tree growth near north wall. Faculty granted 2011 for some re-roofing work to aisles.

Contact: Meriel O'Dowd 0117 975 0673

SITE NAME:	Austin Fort and section of military road	LIST ENTRY NUMBER:	1021380
DESIGNATION:	Scheduled Monument	TREND:	Stable
CONDITION:	Generally satisfactory but with significant localised problems	NEW ENTRY?:	No
PRINCIPAL VULNERABILITY:	Scrub/tree growth	CONTACT:	Caroline Vulliamy 01579 371260
OWNER TYPE:	Local authority		

SITE NAME:	Egg Buckland keep	LIST ENTRY NUMBER:	1020543
DESIGNATION:	Scheduled Monument, LB grade II*	TREND:	Unknown
CONDITION:	Generally satisfactory but with significant localised problems	NEW ENTRY?:	No
PRINCIPAL VULNERABILITY:	Development requiring planning permission	CONTACT:	Caroline Vulliamy 01579 371260
OWNER TYPE:	Private		

SITE NAME:	Ernesettle battery	LIST ENTRY NUMBER:	1003193
DESIGNATION:	Scheduled Monument	TREND:	Declining
CONDITION:	Generally satisfactory but with significant localised problems	NEW ENTRY?:	No
PRINCIPAL VULNERABILITY:	Scrub/tree growth	CONTACT:	Caroline Vulliamy 01579 371260
OWNER TYPE:	Government or agency		

PRIORITY CATEGORIES

- A** Immediate risk of further rapid deterioration or loss of fabric: no solution agreed
B Immediate risk of further rapid deterioration or loss of fabric; solution agreed but not yet implemented.
C Slow decay; no solution agreed.

- D** Slow decay; solution agreed but not yet implemented.
E Under repair or in fair to good repair, but no user identified; or under threat of vacancy with no obvious new user (applicable only to buildings capable of beneficial use).

- F** Repair scheme in progress and (where applicable) end use or user identified; functionally redundant buildings with new use agreed but not yet implemented.

NOTE
 Last year's priority category is shown in brackets, otherwise 'New entry' is noted.

ABBREVIATIONS

CA	Conservation Area
LB	Listed Building
LPA	Local Planning Authority
NP	National Park
RPG	Registered Park and Garden
SM	Scheduled Monument
UA	Unitary Authority
WHS	World Heritage Site

SITE NAME:	Fort Stamford		
DESIGNATION:	Scheduled Monument	LIST ENTRY NUMBER:	1002544
CONDITION:	Generally unsatisfactory with major localised problems	TREND:	Declining
PRINCIPAL VULNERABILITY:	Permitted development	NEW ENTRY?:	No
OWNER TYPE:	Private	CONTACT:	Caroline Vulliamy 01579 371260
SITE NAME:	Knowle Battery		
DESIGNATION:	Scheduled Monument	LIST ENTRY NUMBER:	1002614
CONDITION:	Generally satisfactory but with significant localised problems	TREND:	Unknown
PRINCIPAL VULNERABILITY:	Rain entry	NEW ENTRY?:	No
OWNER TYPE:	Local authority	CONTACT:	Caroline Vulliamy 01579 371260
SITE NAME:	Laira Battery		
DESIGNATION:	Scheduled Monument	LIST ENTRY NUMBER:	1021134
CONDITION:	Generally satisfactory but with significant localised problems	TREND:	Declining
PRINCIPAL VULNERABILITY:	Deterioration - in need of management	NEW ENTRY?:	No
OWNER TYPE:	Private, multiple owners	CONTACT:	Caroline Vulliamy 01579 371260
SITE NAME:	Laira Emplacement, immediately south west of Laira Battery		
DESIGNATION:	Scheduled Monument	LIST ENTRY NUMBER:	1020686
CONDITION:	Generally unsatisfactory with major localised problems	TREND:	Declining
PRINCIPAL VULNERABILITY:	Development requiring planning permission	NEW ENTRY?:	No
OWNER TYPE:	Private	CONTACT:	Caroline Vulliamy 01579 371260
SITE NAME:	Lee Moor Tramway Bridge		
DESIGNATION:	Scheduled Monument	LIST ENTRY NUMBER:	1002637
CONDITION:	Generally satisfactory but with significant localised problems	TREND:	Declining
PRINCIPAL VULNERABILITY:	Collapse	NEW ENTRY?:	No
OWNER TYPE:	Mixed, multiple owners	CONTACT:	Caroline Vulliamy 01579 371260
SITE NAME:	Plympton Castle		
DESIGNATION:	Scheduled Monument, LB grade II*, CA	LIST ENTRY NUMBER:	1003865
CONDITION:	Generally satisfactory but with significant localised problems	TREND:	Declining
PRINCIPAL VULNERABILITY:	Plant growth	NEW ENTRY?:	No
OWNER TYPE:	Local authority	CONTACT:	Caroline Vulliamy 01579 371260
SITE NAME:	Plympton Priory		
DESIGNATION:	Scheduled Monument	LIST ENTRY NUMBER:	1017594
CONDITION:	Extensive significant problems	TREND:	Declining
PRINCIPAL VULNERABILITY:	Development requiring planning permission	NEW ENTRY?:	No
OWNER TYPE:	Mixed, multiple owners	CONTACT:	Caroline Vulliamy 01579 371260

PRIORITY CATEGORIES

- A** Immediate risk of further rapid deterioration or loss of fabric; no solution agreed
B Immediate risk of further rapid deterioration or loss of fabric; solution agreed but not yet implemented.
C Slow decay; no solution agreed.

- D** Slow decay; solution agreed but not yet implemented.
E Under repair or in fair to good repair, but no user identified; or under threat of vacancy with no obvious new user (applicable only to buildings capable of beneficial use).

- F** Repair scheme in progress and (where applicable) end use or user identified; functionally redundant buildings with new use agreed but not yet implemented.

NOTE
 Last year's priority category is shown in brackets, otherwise 'New entry' is noted.

ABBREVIATIONS

CA	Conservation Area
LB	Listed Building
LPA	Local Planning Authority
NP	National Park
RPG	Registered Park and Garden
SM	Scheduled Monument
UA	Unitary Authority
WHS	World Heritage Site

SITE NAME:	Stonehouse Manor wall		
DESIGNATION:	Scheduled Monument, part in CA	LIST ENTRY NUMBER:	1003850
CONDITION:	Generally unsatisfactory with major localised problems	TREND:	Declining
PRINCIPAL VULNERABILITY:	Collapse	NEW ENTRY?:	No
OWNER TYPE:	Local authority	CONTACT:	Caroline Vulliamy 01579 371260
SITE NAME:	Woodland Fort		
DESIGNATION:	Scheduled Monument	LIST ENTRY NUMBER:	1002615
CONDITION:	Generally unsatisfactory with major localised problems	TREND:	Improving
PRINCIPAL VULNERABILITY:	Deterioration - in need of management	NEW ENTRY?:	No
OWNER TYPE:	Local authority	CONTACT:	Caroline Vulliamy 01579 371260
SITE NAME:	Efford Fort and Efford Emplacement, Military Road, Efford		
DESIGNATION:	Scheduled Monument	LIST ENTRY NUMBER:	1021135
CONDITION:	Generally satisfactory but with significant localised problems	TREND:	Declining
PRINCIPAL VULNERABILITY:	Deterioration - in need of management	NEW ENTRY?:	No
OWNER TYPE:	Charity (non-heritage)	CONTACT:	Caroline Vulliamy 01579 371260
SITE NAME:	The coastal fortifications of Drake's Island		
DESIGNATION:	Scheduled Monument, 4 LBs	LIST ENTRY NUMBER:	1010910
CONDITION:	Generally satisfactory but with significant localised problems	TREND:	Declining
PRINCIPAL VULNERABILITY:	Development requiring planning permission	NEW ENTRY?:	No
OWNER TYPE:	Mixed, multiple owners	CONTACT:	Keith Miller 0117 975 0670

POOLE (UA)

© Borough of Poole Council

SITE NAME:	Church of St Dunstan (formerly St Osmund), Bournemouth Road, Poole
DESIGNATION:	Listed Place of Worship grade II*
CONDITION:	Poor
PRIORITY CATEGORY:	C (New entry)
OWNER TYPE:	Religious organisation
LIST ENTRY NUMBER:	1273602

The church was constructed largely of red brick in 1904 by GAB Livesay in the free Byzantine style. It was completed by Professor ES Prior in partnership with Arthur Grove between 1913 and 1914 and the dome partially rebuilt in 1922-24 by Sidney Tugwell. After a period of redundancy following closure and disposal by the Church of England the building is now being used for worship by a Greek Orthodox congregation. Suffering extensively from the failure of guttering, drainage and roof maintenance, there has been substantial impact on the internal decoration and integrity of the brick work.

Contact: Jacqueline Martinez 0117 975 2232

SITE NAME:	Round barrow cemetery on Barrow Hill 150 metres south west of Brookvale Farm		
DESIGNATION:	Scheduled Monument	LIST ENTRY NUMBER:	1018029
CONDITION:	Generally unsatisfactory with major localised problems	TREND:	Declining
PRINCIPAL VULNERABILITY:	Deterioration - in need of management	NEW ENTRY?:	No
OWNER TYPE:	Mixed, multiple owners	CONTACT:	Katy Hoskyn 0117 975 1311
SITE NAME:	High Street, Town Centre, Poole		
DESIGNATION:	Conservation Area, 20 LBs	NEW ENTRY?:	No
CONDITION:	Very bad	TREND:	Improving
VULNERABILITY:	Low	CONTACT:	Nigel Jacobs (LPA) 01202 633328

PRIORITY CATEGORIES

- A** Immediate risk of further rapid deterioration or loss of fabric; no solution agreed
B Immediate risk of further rapid deterioration or loss of fabric; solution agreed but not yet implemented.
C Slow decay; no solution agreed.

- D** Slow decay; solution agreed but not yet implemented.
E Under repair or in fair to good repair, but no user identified; or under threat of vacancy with no obvious new user (applicable only to buildings capable of beneficial use).

- F** Repair scheme in progress and (where applicable) end use or user identified; functionally redundant buildings with new use agreed but not yet implemented.

NOTE
 Last year's priority category is shown in brackets, otherwise 'New entry' is noted.

ABBREVIATIONS

CA	Conservation Area
LB	Listed Building
LPA	Local Planning Authority
NP	National Park
RPG	Registered Park and Garden
SM	Scheduled Monument
UA	Unitary Authority
WHS	World Heritage Site

SITE NAME:	The Quay, Town Centre, Poole		
DESIGNATION:	Conservation Area, 19 LBs, 2 SMs	NEW ENTRY?:	Yes
CONDITION:	Very bad	TREND:	Improving
VULNERABILITY:	Medium	CONTACT:	Nigel Jacobs (LPA) 01202 633328

SOMERSET**EXMOOR (NP)**

SITE NAME:	Barlinch Priory, Brompton Regis, West Somerset		
DESIGNATION:	Scheduled Monument	LIST ENTRY NUMBER:	1006213
CONDITION:	Generally satisfactory but with significant localised problems	TREND:	Declining
PRINCIPAL VULNERABILITY:	Collapse	NEW ENTRY?:	No
OWNER TYPE:	Mixed, multiple owners	CONTACT:	Charlotte Russell 01271 831505

SITE NAME:	Carnarvon New Pit iron mine and section of mineral railway trackbed, 300 metres south west of Heather House, Brompton Regis, West Somerset		
DESIGNATION:	Scheduled Monument	LIST ENTRY NUMBER:	1021352
CONDITION:	Extensive significant problems	TREND:	Declining
PRINCIPAL VULNERABILITY:	Scrub/tree growth	NEW ENTRY?:	No
OWNER TYPE:	Private	CONTACT:	Charlotte Russell 01271 831505

SITE NAME:	Later prehistoric defended enclosure, Long Wood, Carhampton, West Somerset		
DESIGNATION:	Scheduled Monument	LIST ENTRY NUMBER:	1008255
CONDITION:	Generally satisfactory but with significant localised problems	TREND:	Stable
PRINCIPAL VULNERABILITY:	Scrub/tree growth	NEW ENTRY?:	No
OWNER TYPE:	Crown	CONTACT:	Charlotte Russell 01271 831505

SITE NAME:	Mounsey Castle, Dulverton, West Somerset		
DESIGNATION:	Scheduled Monument	LIST ENTRY NUMBER:	1021357
CONDITION:	Generally unsatisfactory with major localised problems	TREND:	Declining
PRINCIPAL VULNERABILITY:	Deterioration - in need of management	NEW ENTRY?:	No
OWNER TYPE:	Private	CONTACT:	Charlotte Russell 01271 831505

SITE NAME:	St Leonard's Well, Dunster, West Somerset		
DESIGNATION:	Scheduled Monument, LB grade II	LIST ENTRY NUMBER:	1021154
CONDITION:	Generally satisfactory but with significant localised problems	TREND:	Declining
PRINCIPAL VULNERABILITY:	Plant growth	NEW ENTRY?:	Yes
OWNER TYPE:	Private	CONTACT:	Charlotte Russell 01271 831505

SITE NAME:	Almsworthy Common: a stone alignment 560 metres south west of Chetsford Bridge, Exford, West Somerset		
DESIGNATION:	Scheduled Monument	LIST ENTRY NUMBER:	1015017
CONDITION:	Generally satisfactory but with minor localised problems	TREND:	Declining
PRINCIPAL VULNERABILITY:	Stock erosion - localised/limited	NEW ENTRY?:	No
OWNER TYPE:	Charity (heritage)	CONTACT:	Charlotte Russell 01271 831505

PRIORITY CATEGORIES

- A** Immediate risk of further rapid deterioration or loss of fabric: no solution agreed
B Immediate risk of further rapid deterioration or loss of fabric: solution agreed but not yet implemented.
C Slow decay; no solution agreed.

- D** Slow decay; solution agreed but not yet implemented.
E Under repair or in fair to good repair, but no user identified; or under threat of vacancy with no obvious new user (applicable only to buildings capable of beneficial use).

- F** Repair scheme in progress and (where applicable) end use or user identified; functionally redundant buildings with new use agreed but not yet implemented.

NOTE
 Last year's priority category is shown in brackets, otherwise 'New entry' is noted.

ABBREVIATIONS

CA	Conservation Area
LB	Listed Building
LPA	Local Planning Authority
NP	National Park
RPG	Registered Park and Garden
SM	Scheduled Monument
UA	Unitary Authority
WHS	World Heritage Site

SITE NAME:	Cow Castle, Exmoor, West Somerset		
DESIGNATION:	Scheduled Monument	LIST ENTRY NUMBER:	1002955
CONDITION:	Generally satisfactory but with significant localised problems	TREND:	Declining
PRINCIPAL VULNERABILITY:	Bracken	NEW ENTRY?:	No
OWNER TYPE:	Private	CONTACT:	Charlotte Russell 01271 831505
SITE NAME:	Long Chains Combe North: a stone setting 120 metres west, north-west of the sheepfold, Exmoor, West Somerset		
DESIGNATION:	Scheduled Monument	LIST ENTRY NUMBER:	1014280
CONDITION:	Generally unsatisfactory with major localised problems	TREND:	Declining
PRINCIPAL VULNERABILITY:	Vandalism	NEW ENTRY?:	No
OWNER TYPE:	Local authority	CONTACT:	Charlotte Russell 01271 831505
SITE NAME:	Sweetworthy deserted medieval settlement, Luccombe, West Somerset		
DESIGNATION:	Scheduled Monument	LIST ENTRY NUMBER:	1008469
CONDITION:	Generally unsatisfactory with major localised problems	TREND:	Declining
PRINCIPAL VULNERABILITY:	Plant growth	NEW ENTRY?:	No
OWNER TYPE:	Charity (heritage)	CONTACT:	Charlotte Russell 01271 831505
SITE NAME:	Berry Castle, Iron Age enclosure in Berry Castle Wood, Porlock / Luccombe, West Somerset		
DESIGNATION:	Scheduled Monument	LIST ENTRY NUMBER:	1006204
CONDITION:	Generally unsatisfactory with major localised problems	TREND:	Declining
PRINCIPAL VULNERABILITY:	Scrub/tree growth	NEW ENTRY?:	No
OWNER TYPE:	Local authority	CONTACT:	Charlotte Russell 01271 831505
SITE NAME:	Allerford packhorse bridge, immediately north of Cross Lane Farm, Selworthy, West Somerset		
DESIGNATION:	Scheduled Monument, CA	LIST ENTRY NUMBER:	1020776
CONDITION:	Generally satisfactory but with significant localised problems	TREND:	Declining
PRINCIPAL VULNERABILITY:	Other	NEW ENTRY?:	No
OWNER TYPE:	Mixed, multiple owners	CONTACT:	Charlotte Russell 01271 831505
SITE NAME:	Bury Castle, an Iron Age defended settlement, Selworthy, West Somerset		
DESIGNATION:	Scheduled Monument	LIST ENTRY NUMBER:	1008808
CONDITION:	Generally unsatisfactory with major localised problems	TREND:	Declining
PRINCIPAL VULNERABILITY:	Scrub/tree growth	NEW ENTRY?:	No
OWNER TYPE:	Charity (heritage)	CONTACT:	Charlotte Russell 01271 831505
SITE NAME:	Brightworthy Barrows on Withypool Common, Withypool and Hawkrigde, West Somerset		
DESIGNATION:	Scheduled Monument	LIST ENTRY NUMBER:	1021264
CONDITION:	Generally unsatisfactory with major localised problems	TREND:	Declining
PRINCIPAL VULNERABILITY:	Visitor erosion - extensive	NEW ENTRY?:	No
OWNER TYPE:	Private	CONTACT:	Charlotte Russell 01271 831505

PRIORITY CATEGORIES

- A** Immediate risk of further rapid deterioration or loss of fabric; no solution agreed
B Immediate risk of further rapid deterioration or loss of fabric; solution agreed but not yet implemented.
C Slow decay; no solution agreed.

- D** Slow decay; solution agreed but not yet implemented.
E Under repair or in fair to good repair, but no user identified; or under threat of vacancy with no obvious new user (applicable only to buildings capable of beneficial use).

- F** Repair scheme in progress and (where applicable) end use or user identified; functionally redundant buildings with new use agreed but not yet implemented.

NOTE
 Last year's priority category is shown in brackets, otherwise 'New entry' is noted.

ABBREVIATIONS

CA	Conservation Area
LB	Listed Building
LPA	Local Planning Authority
NP	National Park
RPG	Registered Park and Garden
SM	Scheduled Monument
UA	Unitary Authority
WHS	World Heritage Site


SITE NAME:	Tarr Steps Bridge, Withypool and Hawkridge / Dulverton, West Somerset		
DESIGNATION:	Scheduled Monument, LB grade I	LIST ENTRY NUMBER:	1021325
CONDITION:	Generally satisfactory but with significant localised problems	TREND:	Unknown
PRINCIPAL VULNERABILITY:	Flooding	NEW ENTRY?:	Yes
OWNER TYPE:	Local authority	CONTACT:	Charlotte Russell 01271 831505

MENDIP



© English Heritage

SITE NAME:	Kilmersdon Lodges, Kilmersdon	Pair of lodges, gate piers and gates, associated with Ammerdown House, built in 1788 to 1794, situated on the edge of late C18 to early C19 park. The lodges were ruinous when listed in the 1960s and their potential for reuse is limited by their size. A feasibility study has been undertaken but the scale of the project indicated was prohibitive. Discussions have commenced with estate owners but no solution yet agreed.
DESIGNATION:	Listed Building grade II*, RPG grade II*	
CONDITION:	Very bad	
OCCUPANCY:	Vacant/not in use	
PRIORITY CATEGORY:	A (A)	
OWNER TYPE:	Private	
LIST ENTRY NUMBER:	1307411	Contact: Simon Robertshaw 0117 975 0742



© English Heritage

SITE NAME:	Former Anglo-Bavarian Brewery, Commercial Road, Shepton Mallet	Brewery, now warehouses, built 1864. Whilst partly occupied at ground floor level, most of the building has been vacant for many years. A feasibility study has been undertaken which has identified a substantial conservation deficit. A partial collapse has now been repaired.
DESIGNATION:	Listed Building grade II*, CA	
CONDITION:	Poor	
OCCUPANCY:	Part occupied/part in use	
PRIORITY CATEGORY:	A (A)	
OWNER TYPE:	Commercial company	
LIST ENTRY NUMBER:	1296561	Contact: Simon Robertshaw 0117 975 0742



© Mendip District Council

SITE NAME:	Outbuilding about 30 metres west of Higher Southtown Farm, Southtown Lane, West Pennard	Early C17 timber-framed brewhouse, later cottage, now part calf shed/hay store. In poor condition due to lack of maintenance and beneficial use for many years. English Heritage is in discussion with the owner and Local Authority regarding possible partnership repair scheme. Emergency clearance and stabilisation works to the building have been undertaken by Mendip Council. As of 2014 a grant application has been made by the owner and is being considered by English Heritage.
DESIGNATION:	Listed Building grade II*	
CONDITION:	Poor	
OCCUPANCY:	Vacant/not in use	
PRIORITY CATEGORY:	C (C)	
OWNER TYPE:	Private	
LIST ENTRY NUMBER:	1175928	Contact: Sarah Ball 0117 975 0666



© English Heritage

SITE NAME:	Gatehouse to west of Manor Farmhouse, Whatley	Gatehouse, c1500. Random local limestone rubble, plain tile roof. 2-storeys, all window openings blocked apart from left side of ground floor. Arched entry slightly left of centre. Tudor arch doorway within passage. Rear has stone steps to first floor doorway on left side. The building is showing serious signs of structural movement to the south gable and significant deflection to the roof. Some areas of stone work are very weak, particularly around the small door under the arch. The vegetation to the east side needs to be removed.
DESIGNATION:	Listed Building grade I	
CONDITION:	Poor	
OCCUPANCY:	Vacant/not in use	
PRIORITY CATEGORY:	C (New entry)	
OWNER TYPE:	Private	
LIST ENTRY NUMBER:	1175158	Contact: Sarah Ball 0117 975 0666

PRIORITY CATEGORIES

- A** Immediate risk of further rapid deterioration or loss of fabric; no solution agreed
- B** Immediate risk of further rapid deterioration or loss of fabric; solution agreed but not yet implemented.
- C** Slow decay; no solution agreed.
- D** Slow decay; solution agreed but not yet implemented.
- E** Under repair or in fair to good repair, but no user identified; or under threat of vacancy with no obvious new user (applicable only to buildings capable of beneficial use).
- F** Repair scheme in progress and (where applicable) end use or user identified; functionally redundant buildings with new use agreed but not yet implemented.

NOTE
Last year's priority category is shown in brackets, otherwise 'New entry' is noted.

ABBREVIATIONS

CA	Conservation Area
LB	Listed Building
LPA	Local Planning Authority
NP	National Park
RPG	Registered Park and Garden
SM	Scheduled Monument
UA	Unitary Authority
WHS	World Heritage Site



© English Heritage

SITE NAME:	Church of the Holy Trinity, Binegar
DESIGNATION:	Listed Place of Worship grade II*
CONDITION:	Poor
PRIORITY CATEGORY:	D (New entry)
OWNER TYPE:	Religious organisation
LIST ENTRY NUMBER:	I058641

Parish church rebuilt in the C15 with the tower dating from 1858. The building is generally very well maintained but the slated roofs now require complete recovering and new ceilings. The roofs are covered in asbestos cement slates with fibre board ceilings below. The slates are curling and annually require attention to deal with leaks, which have significantly disfigured the ceilings. The floors also need work undertaking.

Contact: Meriel O'Dowd 0117 975 0673



© English Heritage

SITE NAME:	Church of St John the Baptist, Church Lane, Chilcompton
DESIGNATION:	Listed Place of Worship grade II*
CONDITION:	Poor
PRIORITY CATEGORY:	D (New entry)
OWNER TYPE:	Religious organisation
LIST ENTRY NUMBER:	I345096

Parish church dating from the C15 much rebuilt in the C19. The nave north parapet has recently been secured, however there is a significant problem in the eastward parts of the building which have severe frost damage to limestone copings and string courses and further problems with poor walling stone and pointing. The north porch roof needs re-covering and some very significant boundary wall repairs are required. Interior decorations have been damaged by water ingress, now largely under control.

Contact: Meriel O'Dowd 0117 975 0673



© English Heritage

SITE NAME:	Church of All Saints, Pound Lane, Downhead
DESIGNATION:	Listed Place of Worship grade II*
CONDITION:	Poor
PRIORITY CATEGORY:	C (New entry)
OWNER TYPE:	Religious organisation
LIST ENTRY NUMBER:	I174065

Parish church. Perpendicular tower of C14; nave, chancel and south porch of mid C18; C19 restoration. The building is generally well maintained. Water penetration to the tower is now spreading and affecting the nave roof structure.

Contact: Meriel O'Dowd 0117 975 0673



© English Heritage

SITE NAME:	Wesleyan Methodist Church boundary walls and gatepiers to road, Wesley Slope, Frome
DESIGNATION:	Listed Place of Worship grade II, CA
CONDITION:	Poor
PRIORITY CATEGORY:	C (New entry)
OWNER TYPE:	Religious organisation
LIST ENTRY NUMBER:	I057741

Wesleyan Methodist church built in 1812 in prominent position just above the town centre. High quality stone facade designed in the classical style. The rainwater goods are in need of overhauling and the church has severe damp issues.

Contact: Meriel O'Dowd 0117 975 0673



© English Heritage

SITE NAME:	Church of St Peter and St Paul, Church Street, Kilmersdon
DESIGNATION:	Listed Place of Worship grade I, CA
CONDITION:	Poor
PRIORITY CATEGORY:	F (D)
OWNER TYPE:	Religious organisation
LIST ENTRY NUMBER:	I307311

Large predominantly Perpendicular Anglican church with tall west tower. C12 earliest fabric; chancel predominantly C15; north aisle and tower second half C15. C19 restoration. Roof and stonework to tower require repair, and stone conservation work required to hunky punks on north aisle. Repair Grant for Places of Worship offered in December 2012 and repairs began in 2014.

Contact: Sarah Ball 0117 975 0666

PRIORITY CATEGORIES

- A** Immediate risk of further rapid deterioration or loss of fabric; no solution agreed
- B** Immediate risk of further rapid deterioration or loss of fabric; solution agreed but not yet implemented.
- C** Slow decay; no solution agreed.
- D** Slow decay; solution agreed but not yet implemented.
- E** Under repair or in fair to good repair, but no user identified; or under threat of vacancy with no obvious new user (applicable only to buildings capable of beneficial use).
- F** Repair scheme in progress and (where applicable) end use or user identified; functionally redundant buildings with new use agreed but not yet implemented.

NOTE
Last year's priority category is shown in brackets, otherwise 'New entry' is noted.

ABBREVIATIONS

CA	Conservation Area
LB	Listed Building
LPA	Local Planning Authority
NP	National Park
RPG	Registered Park and Garden
SM	Scheduled Monument
UA	Unitary Authority
WHS	World Heritage Site



© English Heritage

SITE NAME:	Church of St Giles, Church Walk, Leigh-on-Mendip
DESIGNATION:	Listed Place of Worship grade I
CONDITION:	Poor
PRIORITY CATEGORY:	C (New entry)
OWNER TYPE:	Religious organisation
LIST ENTRY NUMBER:	1058345

Medieval parish church c1350 rebuilt c1500. Well maintained. Iron cramps are pushing apart the joints in the parapet but as yet not splitting the stones. A programme of repairs addressing the external walling and parapets as well as repairs to the C18 roof coverings is needed. The nave roof boarding also needs some attention.

Contact: Meriel O'Dowd 0117 975 0673



© English Heritage

SITE NAME:	Church of St Andrew, Mells
DESIGNATION:	Listed Place of Worship grade I, CA
CONDITION:	Poor
PRIORITY CATEGORY:	D (New entry)
OWNER TYPE:	Religious organisation
LIST ENTRY NUMBER:	1295876

Parish church. Predominantly late C15, tower of mid-C16, mid-C19 restoration. Doulting ashlar; low pitched roofs. Clerestoried nave with north and south aisles, continuing as chapels clasping the chancel and polygonal vestry of 1485. Important fixtures, fittings and furnishings. The church is generally very well maintained but the roofing materials are now coming to the end of their lives. The poor condition classification therefore relates to the roof only.

Contact: Meriel O'Dowd 0117 975 0673



© English Heritage

SITE NAME:	Church of St Matthew, High Street, Wookey
DESIGNATION:	Listed Place of Worship grade I
CONDITION:	Poor
PRIORITY CATEGORY:	C (New entry)
OWNER TYPE:	Religious organisation
LIST ENTRY NUMBER:	1295105

Parish church C15 predominantly with C13 chancel. The building is well maintained, however the nave and aisle roofs are improperly fixed and thus split and leak annually letting water into the C15 roof structure.

Contact: Meriel O'Dowd 0117 975 0673

SITE NAME:	Round barrows south west of Cleeve's Plantation, Chewton Mendip	
DESIGNATION:	Scheduled Monument	LIST ENTRY NUMBER: 1003027
CONDITION:	Generally satisfactory but with significant localised problems	TREND: Unknown
PRINCIPAL VULNERABILITY:	Forestry	NEW ENTRY?: No
OWNER TYPE:	Private	CONTACT: Nick Croxson 07795 665645

SITE NAME:	Bowl barrow 300 metres north east of Whitnell Corner, Emborough	
DESIGNATION:	Scheduled Monument	LIST ENTRY NUMBER: 1011670
CONDITION:	Extensive significant problems	TREND: Declining
PRINCIPAL VULNERABILITY:	Arable ploughing	NEW ENTRY?: No
OWNER TYPE:	Private	CONTACT: Nick Croxson 07795 665645

SITE NAME:	Drying house at The Coach House, Willow Vale, Frome	
DESIGNATION:	Scheduled Monument, LB grade II, CA	LIST ENTRY NUMBER: 1016955
CONDITION:	Extensive significant problems	TREND: Declining
PRINCIPAL VULNERABILITY:	Deterioration - in need of management	NEW ENTRY?: No
OWNER TYPE:	Commercial company	CONTACT: Nick Croxson 07795 665645

PRIORITY CATEGORIES

- A** Immediate risk of further rapid deterioration or loss of fabric; no solution agreed
B Immediate risk of further rapid deterioration or loss of fabric; solution agreed but not yet implemented.
C Slow decay; no solution agreed.

- D** Slow decay; solution agreed but not yet implemented.
E Under repair or in fair to good repair, but no user identified; or under threat of vacancy with no obvious new user (applicable only to buildings capable of beneficial use).

- F** Repair scheme in progress and (where applicable) end use or user identified; functionally redundant buildings with new use agreed but not yet implemented.

NOTE
 Last year's priority category is shown in brackets, otherwise 'New entry' is noted.

ABBREVIATIONS

CA	Conservation Area
LB	Listed Building
LPA	Local Planning Authority
NP	National Park
RPG	Registered Park and Garden
SM	Scheduled Monument
UA	Unitary Authority
WHS	World Heritage Site

SITE NAME:	Glastonbury lake village, Godney		
DESIGNATION:	Scheduled Monument	LIST ENTRY NUMBER:	1006156
CONDITION:	Generally satisfactory but with significant localised problems	TREND:	Declining
PRINCIPAL VULNERABILITY:	Drainage/dewatering	NEW ENTRY?:	No
OWNER TYPE:	Charity (heritage)	CONTACT:	Nick Croxson 07795 665645
SITE NAME:	Lake villages north west of Oxenpill, Meare		
DESIGNATION:	Scheduled Monument	LIST ENTRY NUMBER:	1006160
CONDITION:	Extensive significant problems	TREND:	Declining
PRINCIPAL VULNERABILITY:	Drainage/dewatering	NEW ENTRY?:	No
OWNER TYPE:	Private, multiple owners	CONTACT:	Nick Croxson 07795 665645
SITE NAME:	Section of the Abbot's Way trackway, 500 metres west, south-west of Honeygar Farm, Meare		
DESIGNATION:	Scheduled Monument	LIST ENTRY NUMBER:	1014432
CONDITION:	Extensive significant problems	TREND:	Declining
PRINCIPAL VULNERABILITY:	Drainage/dewatering	NEW ENTRY?:	No
OWNER TYPE:	Local authority	CONTACT:	Nick Croxson 07795 665645
SITE NAME:	Sections of the Sweet Track and Post Track, 240 metres south west of Sunnyside Farm, Meare		
DESIGNATION:	Scheduled Monument	LIST ENTRY NUMBER:	1014440
CONDITION:	Unknown	TREND:	Unknown
PRINCIPAL VULNERABILITY:	Drainage/dewatering	NEW ENTRY?:	No
OWNER TYPE:	Private	CONTACT:	Nick Croxson 07795 665645
SITE NAME:	Sections of the Sweet Track and Post Track, 250 metres ESE of Station House, Meare		
DESIGNATION:	Scheduled Monument	LIST ENTRY NUMBER:	1014831
CONDITION:	Unknown	TREND:	Unknown
PRINCIPAL VULNERABILITY:	Drainage/dewatering	NEW ENTRY?:	No
OWNER TYPE:	Private, multiple owners	CONTACT:	Nick Croxson 07795 665645
SITE NAME:	Timber trackway site, 700 metres west of Honeygar Farm, Meare		
DESIGNATION:	Scheduled Monument	LIST ENTRY NUMBER:	1014434
CONDITION:	Unknown	TREND:	Unknown
PRINCIPAL VULNERABILITY:	Drainage/dewatering	NEW ENTRY?:	No
OWNER TYPE:	Private	CONTACT:	Nick Croxson 07795 665645
SITE NAME:	Fussell's Lower Works: an iron edge tool works, 210 metres south east of Wadbury, Mells		
DESIGNATION:	Scheduled Monument, LB grade II	LIST ENTRY NUMBER:	1019796
CONDITION:	Generally satisfactory but with significant localised problems	TREND:	Declining
PRINCIPAL VULNERABILITY:	Scrub/tree growth	NEW ENTRY?:	No
OWNER TYPE:	Private	CONTACT:	Nick Croxson 07795 665645
SITE NAME:	Whatley Combe Roman villa, Nunney		
DESIGNATION:	Scheduled Monument	LIST ENTRY NUMBER:	1006188
CONDITION:	Extensive significant problems	TREND:	Declining
PRINCIPAL VULNERABILITY:	Arable ploughing	NEW ENTRY?:	No
OWNER TYPE:	Mixed, multiple owners	CONTACT:	Nick Croxson 07795 665645

PRIORITY CATEGORIES

- A** Immediate risk of further rapid deterioration or loss of fabric: no solution agreed
B Immediate risk of further rapid deterioration or loss of fabric: solution agreed but not yet implemented.
C Slow decay; no solution agreed.

- D** Slow decay; solution agreed but not yet implemented.
E Under repair or in fair to good repair, but no user identified; or under threat of vacancy with no obvious new user (applicable only to buildings capable of beneficial use).

- F** Repair scheme in progress and (where applicable) end use or user identified; functionally redundant buildings with new use agreed but not yet implemented.

NOTE
 Last year's priority category is shown in brackets, otherwise 'New entry' is noted.

ABBREVIATIONS

CA	Conservation Area
LB	Listed Building
LPA	Local Planning Authority
NP	National Park
RPG	Registered Park and Garden
SM	Scheduled Monument
UA	Unitary Authority
WHS	World Heritage Site

SITE NAME:	Bowl barrow 70 metres north east of King Down Farm, Priddy		
DESIGNATION:	Scheduled Monument	LIST ENTRY NUMBER:	1011531
CONDITION:	Extensive significant problems	TREND:	Declining
PRINCIPAL VULNERABILITY:	Arable ploughing	NEW ENTRY?:	No
OWNER TYPE:	Commercial company	CONTACT:	Nick Croxson 07795 665645

SITE NAME:	Bowl barrow 180 metres south west of Yoxter Farm, Priddy		
DESIGNATION:	Scheduled Monument	LIST ENTRY NUMBER:	1011532
CONDITION:	Generally satisfactory but with significant localised problems	TREND:	Stable
PRINCIPAL VULNERABILITY:	Arable ploughing	NEW ENTRY?:	No
OWNER TYPE:	Commercial company	CONTACT:	Nick Croxson 07795 665645

SITE NAME:	Bowl barrow 250 metres north east of King Down Farm, Priddy		
DESIGNATION:	Scheduled Monument	LIST ENTRY NUMBER:	1011530
CONDITION:	Generally satisfactory but with significant localised problems	TREND:	Declining
PRINCIPAL VULNERABILITY:	Arable clipping	NEW ENTRY?:	No
OWNER TYPE:	Commercial company	CONTACT:	Nick Croxson 07795 665645

SITE NAME:	Bowl barrow 260 metres east of Templedown Farm, Priddy		
DESIGNATION:	Scheduled Monument	LIST ENTRY NUMBER:	1011534
CONDITION:	Generally satisfactory but with significant localised problems	TREND:	Stable
PRINCIPAL VULNERABILITY:	Arable ploughing	NEW ENTRY?:	No
OWNER TYPE:	Mixed, multiple owners	CONTACT:	Nick Croxson 07795 665645

SITE NAME:	Bowl barrow 300 metres south west of Moor View, Priddy		
DESIGNATION:	Scheduled Monument	LIST ENTRY NUMBER:	1009773
CONDITION:	Extensive significant problems	TREND:	Declining
PRINCIPAL VULNERABILITY:	Animal burrowing - extensive	NEW ENTRY?:	No
OWNER TYPE:	Private	CONTACT:	Nick Croxson 07795 665645

SITE NAME:	Bowl barrow 800 metres south of Townsend Farm, Priddy		
DESIGNATION:	Scheduled Monument	LIST ENTRY NUMBER:	1009740
CONDITION:	Generally satisfactory but with significant localised problems	TREND:	Declining
PRINCIPAL VULNERABILITY:	Animal burrowing - extensive	NEW ENTRY?:	No
OWNER TYPE:	Private	CONTACT:	Nick Croxson 07795 665645

SITE NAME:	Linear barrow cemetery comprising six bowl barrows 510 metres south west of Townsend Farm, Priddy		
DESIGNATION:	Scheduled Monument	LIST ENTRY NUMBER:	1009744
CONDITION:	Generally unsatisfactory with major localised problems	TREND:	Declining
PRINCIPAL VULNERABILITY:	Stock erosion - extensive	NEW ENTRY?:	No
OWNER TYPE:	Private	CONTACT:	Nick Croxson 07795 665645

PRIORITY CATEGORIES

- A** Immediate risk of further rapid deterioration or loss of fabric; no solution agreed
B Immediate risk of further rapid deterioration or loss of fabric; solution agreed but not yet implemented.
C Slow decay; no solution agreed.

- D** Slow decay; solution agreed but not yet implemented.
E Under repair or in fair to good repair, but no user identified; or under threat of vacancy with no obvious new user (applicable only to buildings capable of beneficial use).

- F** Repair scheme in progress and (where applicable) end use or user identified; functionally redundant buildings with new use agreed but not yet implemented.

NOTE
 Last year's priority category is shown in brackets, otherwise 'New entry' is noted.

ABBREVIATIONS

CA	Conservation Area
LB	Listed Building
LPA	Local Planning Authority
NP	National Park
RPG	Registered Park and Garden
SM	Scheduled Monument
UA	Unitary Authority
WHS	World Heritage Site

SITE NAME:	World War II bombing decoy complex, anti-aircraft obstructions and Beacon Batch round barrow cemetery on Black Down, Priddy / Cheddar		
DESIGNATION:	Scheduled Monument	LIST ENTRY NUMBER:	1020995
CONDITION:	Generally satisfactory but with significant localised problems	TREND:	Declining
PRINCIPAL VULNERABILITY:	Visitor erosion - extensive	NEW ENTRY?:	No
OWNER TYPE:	Mixed, multiple owners	CONTACT:	Nick Croxson 07795 665645
SITE NAME:	Romano-British settlement on Stoke Moor, Rodney Stoke / Cheddar		
DESIGNATION:	Scheduled Monument	LIST ENTRY NUMBER:	1011125
CONDITION:	Generally unsatisfactory with major localised problems	TREND:	Declining
PRINCIPAL VULNERABILITY:	Arable ploughing	NEW ENTRY?:	No
OWNER TYPE:	Mixed, multiple owners	CONTACT:	Nick Croxson 07795 665645
SITE NAME:	Group of round barrows 750 metres north west of Ivy Cottage, St. Cuthbert Out		
DESIGNATION:	Scheduled Monument	LIST ENTRY NUMBER:	1020494
CONDITION:	Extensive significant problems	TREND:	Declining
PRINCIPAL VULNERABILITY:	Arable ploughing	NEW ENTRY?:	No
OWNER TYPE:	Private	CONTACT:	Nick Croxson 07795 665645
SITE NAME:	Marston Moat, Trudoxhill		
DESIGNATION:	Scheduled Monument	LIST ENTRY NUMBER:	1016302
CONDITION:	Generally unsatisfactory with major localised problems	TREND:	Declining
PRINCIPAL VULNERABILITY:	Animal burrowing - moderate	NEW ENTRY?:	No
OWNER TYPE:	Commercial company	CONTACT:	Nick Croxson 07795 665645

SITE NAME:	Babington House, Kilmersdon / Mells	Landscape of lakes, gardens and parkland surrounding a Regency villa. Much recent development in association with use of main house as club-hotel. New build and ancillary development including car park and conversion of kitchen garden ranges. However, there are some positives as well such as cultivation of walled garden along traditional principles.
DESIGNATION:	Registered Park and Garden grade II, 7 LBs	
CONDITION:	Generally satisfactory but with significant localised problems	
VULNERABILITY:	Medium	
TREND:	Stable	
NEW ENTRY?:	No	
OWNER TYPE:	Mixed, multiple owners	
LIST ENTRY NUMBER:	1001137	

SEDGEMOOR



© English Heritage

SITE NAME:	Castle House, Queen Street, Bridgwater	House in early Tudor Revival style, built for William Ackerman in 1851. The building is in a precarious condition. Owned by SAVE Building Preservation Trust. English Heritage has grant-aided scaffolding and project development work. Repairs to roof of rear range have been undertaken with English Heritage grant. SAVE are pursuing a long term future for the building.
DESIGNATION:	Listed Building grade II*, CA	
CONDITION:	Poor	
OCCUPANCY:	Vacant/not in use	
PRIORITY CATEGORY:	E (E)	
OWNER TYPE:	Charity (heritage)	
LIST ENTRY NUMBER:	1355168	

PRIORITY CATEGORIES

- A** Immediate risk of further rapid deterioration or loss of fabric; no solution agreed
- B** Immediate risk of further rapid deterioration or loss of fabric; solution agreed but not yet implemented.
- C** Slow decay; no solution agreed.
- D** Slow decay; solution agreed but not yet implemented.
- E** Under repair or in fair to good repair, but no user identified; or under threat of vacancy with no obvious new user (applicable only to buildings capable of beneficial use).
- F** Repair scheme in progress and (where applicable) end use or user identified; functionally redundant buildings with new use agreed but not yet implemented.

NOTE
Last year's priority category is shown in brackets, otherwise 'New entry' is noted.

ABBREVIATIONS

CA	Conservation Area
LB	Listed Building
LPA	Local Planning Authority
NP	National Park
RPG	Registered Park and Garden
SM	Scheduled Monument
UA	Unitary Authority
WHS	World Heritage Site

SITE NAME:	Westonzoyland Pumping Station, Westonzoyland
DESIGNATION:	Listed Building grade II*
CONDITION:	Poor
OCCUPANCY:	N/A
PRIORITY CATEGORY:	C (C)
OWNER TYPE:	Charity (heritage)
LIST ENTRY NUMBER:	1174295

A former pumping station (early C19) now preserved by the Westonzoyland Engine Trust. The first pumping station to be built to lift floodwater from the Somerset Levels and moors, and the only one to survive with the steam engine still working and the buildings intact. Much work has been done but the buildings are still in need of repair.

Contact: Meriel O'Dowd 0117 975 0673



© English Heritage

SITE NAME:	Church of All Saints, High Street, Ashcott
DESIGNATION:	Listed Place of Worship grade II*
CONDITION:	Poor
PRIORITY CATEGORY:	C (New entry)
OWNER TYPE:	Religious organisation
LIST ENTRY NUMBER:	1058957

Parish church. Mainly C15 with alterations in the C19. The woodblock floor has lifted and is decayed in many places. This could be due to a leak from buried C19 cast iron heating pipework. The vestry roof needs re-covering and significant masonry repairs to the tower and nave parapets will be needed in the near future.

Contact: Meriel O'Dowd 0117 975 0673



© English Heritage

SITE NAME:	Church of St Congar, Church Lane, Badgworth
DESIGNATION:	Listed Place of Worship grade II
CONDITION:	Poor
PRIORITY CATEGORY:	F (B)
OWNER TYPE:	Religious organisation
LIST ENTRY NUMBER:	1059100

The nave and north aisle are mostly C14. Tower dates from the C15. The north aisle is of interest for its good proportions and also the attractive C17/18 thrown lime render external finish to the north elevation. The walls are constructed of lias coursed rubble with dressings of limestone. The surface of the exposed walling in all areas of the church is eroded and spalled but no area more so than the tower which requires urgent attention to prevent further deterioration. A Repair Grant for Places of Worship was successfully applied for in 2011 for repairs, with repairs commencing in 2014.

Contact: Chris Miners 0117 975 0700




© English Heritage

SITE NAME:	Church of St Peter, Church Way, Catcott
DESIGNATION:	Listed Place of Worship grade I
CONDITION:	Poor
PRIORITY CATEGORY:	C (New entry)
OWNER TYPE:	Religious organisation
LIST ENTRY NUMBER:	1173050

Parish church mainly C15, with some C13 work and C19 restoration. Roof coverings are poor. The walls have structural problems and there are some minor issues with wall monuments, pews and vestry roof lights.

Contact: Meriel O'Dowd 0117 975 0673



© English Heritage

SITE NAME:	Church of All Saints, Church Road, East Huntspill
DESIGNATION:	Listed Place of Worship grade II
CONDITION:	Poor
PRIORITY CATEGORY:	D (D)
OWNER TYPE:	Religious organisation
LIST ENTRY NUMBER:	1060130

Anglican parish church. Built between 1839 and 1840 in a Neo-Norman style. Predominantly single phase except raising of south porch in 1960s. The roofs are all in poor condition. Roofs and rainwater goods need repair. Repair Grant for Places of Worship offered in 2013 with repairs due to start in late 2014.

Contact: Sarah Ball 0117 975 0666

PRIORITY CATEGORIES

- A** Immediate risk of further rapid deterioration or loss of fabric; no solution agreed
- B** Immediate risk of further rapid deterioration or loss of fabric; solution agreed but not yet implemented.
- C** Slow decay; no solution agreed.
- D** Slow decay; solution agreed but not yet implemented.
- E** Under repair or in fair to good repair, but no user identified; or under threat of vacancy with no obvious new user (applicable only to buildings capable of beneficial use).
- F** Repair scheme in progress and (where applicable) end use or user identified; functionally redundant buildings with new use agreed but not yet implemented.

NOTE
Last year's priority category is shown in brackets, otherwise 'New entry' is noted.

ABBREVIATIONS

CA	Conservation Area
LB	Listed Building
LPA	Local Planning Authority
NP	National Park
RPG	Registered Park and Garden
SM	Scheduled Monument
UA	Unitary Authority
WHS	World Heritage Site



© English Heritage

SITE NAME:	Church of St Mary, Fore Street, North Petherton
DESIGNATION:	Listed Place of Worship grade I
CONDITION:	Poor
PRIORITY CATEGORY:	F (F)
OWNER TYPE:	Religious organisation
LIST ENTRY NUMBER:	1058924

The church was mostly built in the late C14 and early C15 including the tower, in a Perpendicular style. Inside the tower at the height of the nave is a fine fan vault, unusual for a village church. The north aisle parapet and south aisle roof have been repaired with grant aid under the Repair Grant for Places of Worship scheme, with works completed in 2013. There still remains water ingress to clerestory and the principal roofs. The tower stonework is also in need of some repair.

Contact: Meriel O'Dowd 0117 975 0673



© English Heritage

SITE NAME:	Church of St Peter, Church Hill, Otterhampton
DESIGNATION:	Listed Place of Worship grade II
CONDITION:	Poor
PRIORITY CATEGORY:	C (New entry)
OWNER TYPE:	Religious organisation
LIST ENTRY NUMBER:	1237423

The Church of St Peter is Victorian gothic built in 1870 to the designs of J Knowles. It has a three-bay nave, a small semi-octagonal chancel, north and south transepts, a north-east vestry, toilet and a tower in the angle of the south transept and the nave. The church is dominated by its dramatic south tower (incorporating the south porch) which supports a broached octagonal spire with gabled lanterns at the base of each face. On the spire the ferramenta to the bell chamber windows within the gabled lanterns is corroding at springing level and the spire and its stonework is in poor condition.

Contact: Sarah Ball 0117 975 0666



© English Heritage

SITE NAME:	Church of St Mary Magdalene, Stockland Bristol
DESIGNATION:	Listed Place of Worship grade II
CONDITION:	Poor
PRIORITY CATEGORY:	C (New entry)
OWNER TYPE:	Religious organisation
LIST ENTRY NUMBER:	1059049

Parish church built in 1865 of blue lias rubble stone. Designed by Arthur of Plymouth for the Daniel family of Stockland Manor. Roofs need re-covering and there are a number of slipped tiles. Structural stability is poor and there is cracking to window surrounds. Vegetation growth on vestry needs to be cut back.

Contact: Meriel O'Dowd 0117 975 0673



© English Heritage

SITE NAME:	Church of St Mary, Main Road, Westonzoyland
DESIGNATION:	Listed Place of Worship grade I
CONDITION:	Very bad
PRIORITY CATEGORY:	D (New entry)
OWNER TYPE:	Religious organisation
LIST ENTRY NUMBER:	1174351

Parish church of C13, C14, C15, C16 and C19 with significant additions by WD Caroe in 1933 to 1939. Notable for housing 500 defeated rebels following the Battle of Sedgemoor in 1685. The nave roof has come to the end of its life and is letting water into the church. The C15 timber roof structure below is of considerable significance with carved angel corbels. The parish has applied for a grant from the Heritage Lottery Fund to complete the repairs.

Contact: Meriel O'Dowd 0117 975 0673

SITE NAME:	Horsey medieval settlement immediately north of Board's Farm, Bridgwater Without	
DESIGNATION:	Scheduled Monument	LIST ENTRY NUMBER: 1020438
CONDITION:	Extensive significant problems	TREND: Declining
PRINCIPAL VULNERABILITY:	Arable ploughing	NEW ENTRY?: No
OWNER TYPE:	Private, multiple owners	CONTACT: Charlotte Russell 01271 831505

SITE NAME:	Ruborough Camp large univallate hillfort, Broomfield	
DESIGNATION:	Scheduled Monument	LIST ENTRY NUMBER: 1007670
CONDITION:	Generally unsatisfactory with major localised problems	TREND: Declining
PRINCIPAL VULNERABILITY:	Forestry	NEW ENTRY?: No
OWNER TYPE:	Government or agency	CONTACT: Charlotte Russell 01271 831505

PRIORITY CATEGORIES

- A** Immediate risk of further rapid deterioration or loss of fabric; no solution agreed
B Immediate risk of further rapid deterioration or loss of fabric; solution agreed but not yet implemented.
C Slow decay; no solution agreed.

- D** Slow decay; solution agreed but not yet implemented.
E Under repair or in fair to good repair, but no user identified; or under threat of vacancy with no obvious new user (applicable only to buildings capable of beneficial use).

- F** Repair scheme in progress and (where applicable) end use or user identified; functionally redundant buildings with new use agreed but not yet implemented.

NOTE
 Last year's priority category is shown in brackets, otherwise 'New entry' is noted.

ABBREVIATIONS

CA	Conservation Area
LB	Listed Building
LPA	Local Planning Authority
NP	National Park
RPG	Registered Park and Garden
SM	Scheduled Monument
UA	Unitary Authority
WHS	World Heritage Site

SITE NAME:	Timber trackways 850 metres east of Catcott Burtle Farm, Burtle		
DESIGNATION:	Scheduled Monument	LIST ENTRY NUMBER:	1014433
CONDITION:	Unknown	TREND:	Unknown
PRINCIPAL VULNERABILITY:	Drainage/dewatering	NEW ENTRY?:	No
OWNER TYPE:	Private	CONTACT:	Charlotte Russell 01271 831505
SITE NAME:	World War II anti-aircraft rocket battery and bombing decoy control building 265 metres north east of Ashridge Farm, Cheddar		
DESIGNATION:	Scheduled Monument	LIST ENTRY NUMBER:	1020994
CONDITION:	Generally unsatisfactory with major localised problems	TREND:	Declining
PRINCIPAL VULNERABILITY:	Permitted development	NEW ENTRY?:	No
OWNER TYPE:	Private	CONTACT:	Charlotte Russell 01271 831505
SITE NAME:	Duck decoy, 770 metres SSE of Gold Corner Bridge, Cossington		
DESIGNATION:	Scheduled Monument	LIST ENTRY NUMBER:	1014858
CONDITION:	Generally unsatisfactory with major localised problems	TREND:	Declining
PRINCIPAL VULNERABILITY:	No known threat	NEW ENTRY?:	No
OWNER TYPE:	Private	CONTACT:	Charlotte Russell 01271 831505
SITE NAME:	Dead Woman's Ditch cross-dyke, Robin Upright's Hill, Over Stowey		
DESIGNATION:	Scheduled Monument	LIST ENTRY NUMBER:	1008254
CONDITION:	Generally unsatisfactory with major localised problems	TREND:	Declining
PRINCIPAL VULNERABILITY:	Visitor erosion - limited/localised	NEW ENTRY?:	No
OWNER TYPE:	Local authority	CONTACT:	Charlotte Russell 01271 831505
SITE NAME:	Bronze Age and Iron Age timber trackways, 700 metres north west of Coppice Gate Farm, Shapwick		
DESIGNATION:	Scheduled Monument	LIST ENTRY NUMBER:	1014431
CONDITION:	Unknown	TREND:	Unknown
PRINCIPAL VULNERABILITY:	Drainage/dewatering	NEW ENTRY?:	No
OWNER TYPE:	Private	CONTACT:	Charlotte Russell 01271 831505
SITE NAME:	Sections of the Sweet Track, the Post Track and associated remains 500 metres north east of Moorgate Farm, Shapwick		
DESIGNATION:	Scheduled Monument	LIST ENTRY NUMBER:	1014438
CONDITION:	Generally satisfactory but with minor localised problems	TREND:	Declining
PRINCIPAL VULNERABILITY:	Drainage/dewatering	NEW ENTRY?:	No
OWNER TYPE:	Private	CONTACT:	Charlotte Russell 01271 831505
SITE NAME:	Bronze Age and Iron Age trackways 600 metres north east of Northbrook Farm, Shapwick / Ashcott		
DESIGNATION:	Scheduled Monument	LIST ENTRY NUMBER:	1014444
CONDITION:	Extensive significant problems	TREND:	Declining
PRINCIPAL VULNERABILITY:	Drainage/dewatering	NEW ENTRY?:	No
OWNER TYPE:	Private	CONTACT:	Charlotte Russell 01271 831505

PRIORITY CATEGORIES

- A** Immediate risk of further rapid deterioration or loss of fabric: no solution agreed
B Immediate risk of further rapid deterioration or loss of fabric: solution agreed but not yet implemented.
C Slow decay; no solution agreed.

- D** Slow decay; solution agreed but not yet implemented.
E Under repair or in fair to good repair, but no user identified; or under threat of vacancy with no obvious new user (applicable only to buildings capable of beneficial use).

- F** Repair scheme in progress and (where applicable) end use or user identified; functionally redundant buildings with new use agreed but not yet implemented.

NOTE
 Last year's priority category is shown in brackets, otherwise 'New entry' is noted.

ABBREVIATIONS

CA	Conservation Area
LB	Listed Building
LPA	Local Planning Authority
NP	National Park
RPG	Registered Park and Garden
SM	Scheduled Monument
UA	Unitary Authority
WHS	World Heritage Site

SITE NAME:	Prehistoric timber trackways, 670 metres south, south-east of Parchey Bridge, Stawell		
DESIGNATION:	Scheduled Monument	LIST ENTRY NUMBER:	1014430
CONDITION:	Unknown	TREND:	Unknown
PRINCIPAL VULNERABILITY:	Drainage/dewatering	NEW ENTRY?:	No
OWNER TYPE:	Government or agency	CONTACT:	Charlotte Russell 01271 831505

SITE NAME:	Alstone lake settlement site, West Huntspill		
DESIGNATION:	Scheduled Monument	LIST ENTRY NUMBER:	1012311
CONDITION:	Unknown	TREND:	Unknown
PRINCIPAL VULNERABILITY:	Development requiring planning permission	NEW ENTRY?:	No
OWNER TYPE:	Private	CONTACT:	Charlotte Russell 01271 831505



© English Heritage

SITE NAME:	Halswell Park, Goathurst / Broomfield	An C18 landscape park. Local preservation trusts have restored two important garden buildings; however other structures remain in poor condition. The main house, most recently in use as a functions/wedding venue, was sold in 2014. The majority of the park is under intensive cultivation. The centrepiece of the design, Mill Wood, is largely denuded of trees and the structures within it are in a very poor state of repair. It has recently changed hands and is in a different ownership to the house.
DESIGNATION:	Registered Park and Garden grade II, 17 LBs	
CONDITION:	Extensive significant problems	
VULNERABILITY:	High	
TREND:	Declining	
NEW ENTRY?:	No	
OWNER TYPE:	Mixed, multiple owners	
LIST ENTRY NUMBER:	1001145	

Contact: Kim Auston 0117 975 0696

SEDGEMOOR / WEST SOMERSET

SITE NAME:	Barrow at Wilmot's Pool and a cairn 45 metres to the north, Over Stowey / Holford		
DESIGNATION:	Scheduled Monument	LIST ENTRY NUMBER:	1417361
CONDITION:	Generally satisfactory but with significant localised problems	TREND:	Declining
PRINCIPAL VULNERABILITY:	Vehicle damage/erosion - moderate	NEW ENTRY?:	Yes
OWNER TYPE:	Private	CONTACT:	Charlotte Russell 01271 831505

SOUTH SOMERSET



© South Somerset District Council

SITE NAME:	The Grotto at Jordans, Ashill	Early C19 grotto within a designed landscape whose principle house was demolished in the mid C20. The building has been subject to vandalism and although the owner has rethatched and stabilised the decline, several significant elements such as the stained glass windows are still in need of repair. In 2014 English Heritage began discussion with the owner about future repair options.
DESIGNATION:	Listed Building grade II*	
CONDITION:	Fair	
OCCUPANCY:	N/A	
PRIORITY CATEGORY:	E (E)	
OWNER TYPE:	Private	
LIST ENTRY NUMBER:	1057070	

Contact: Meriel O'Dowd 0117 975 0673



© South Somerset District Council

SITE NAME:	Cosenes monument, Church of All Saints, Church Street, Castle Cary	Late C16 monument. Rusting iron cramps have caused serious damage and threaten further loss of stone.
DESIGNATION:	Listed Building grade II*, CA	
CONDITION:	Very bad	
OCCUPANCY:	N/A	
PRIORITY CATEGORY:	A (A)	
OWNER TYPE:	Religious organisation	
LIST ENTRY NUMBER:	1366395	

Contact: Chris Miners 0117 975 0700

PRIORITY CATEGORIES

- A** Immediate risk of further rapid deterioration or loss of fabric; no solution agreed
- B** Immediate risk of further rapid deterioration or loss of fabric; solution agreed but not yet implemented.
- C** Slow decay; no solution agreed.
- D** Slow decay; solution agreed but not yet implemented.
- E** Under repair or in fair to good repair, but no user identified; or under threat of vacancy with no obvious new user (applicable only to buildings capable of beneficial use).
- F** Repair scheme in progress and (where applicable) end use or user identified; functionally redundant buildings with new use agreed but not yet implemented.

NOTE
Last year's priority category is shown in brackets, otherwise 'New entry' is noted.

ABBREVIATIONS

CA	Conservation Area
LB	Listed Building
LPA	Local Planning Authority
NP	National Park
RPG	Registered Park and Garden
SM	Scheduled Monument
UA	Unitary Authority
WHS	World Heritage Site



© South Somerset District Council

SITE NAME:	Top mill building, Higher Flax Mills, Torbay Road, Castle Cary
DESIGNATION:	Listed Building grade II*, CA
CONDITION:	Poor
OCCUPANCY:	Part occupied/part in use
PRIORITY CATEGORY:	F (F)
OWNER TYPE:	Private
LIST ENTRY NUMBER:	1056226

This mid C19 former mill has been sold and an application approved for conversion to one live/work unit in 2011. Works are underway and making good progress. One roof slope is still in poor condition but the building is occupied and in use.

Contact: Jacqueline Martinez 0117 975 2232



© South Somerset District Council

SITE NAME:	Waterloo House and Manor Court House, 7A, 7B, 9, 11, 13 and 13A, Fore Street, Chard, Chard Town
DESIGNATION:	Listed Building grade I, CA
CONDITION:	Poor
OCCUPANCY:	Part occupied/part in use
PRIORITY CATEGORY:	C (C)
OWNER TYPE:	Commercial company
LIST ENTRY NUMBER:	1197449

Late C16/early C17 group of shops/offices, houses and flats with two prominent projecting two and three storey porches. A recent planning appeal refused subdivision to smaller units and as of 2014 the Local Authority is commissioning a feasibility study with English Heritage grant aid.

Contact: Meriel O'Dowd 0117 975 0673



© English Heritage

SITE NAME:	Madey Mill, East Street, Martock
DESIGNATION:	Listed Building grade II*
CONDITION:	Poor
OCCUPANCY:	Part occupied/part in use
PRIORITY CATEGORY:	C (C)
OWNER TYPE:	Private
LIST ENTRY NUMBER:	1226550

Water mill with medieval origins, although current buildings are largely C17. The building is situated on a working farm, is under-used and is suffering from lack of maintenance. Viable new uses and/or funding opportunities need to be investigated to obtain adequate funding for repairs. An English Heritage funded condition survey has been completed, identifying urgent repairs.

Contact: Chris Miners 0117 975 0700



© English Heritage

SITE NAME:	Secular college at Parsonage Farm, Stoke Sub Hamdon
DESIGNATION:	Scheduled Monument and Listed Buildings - 1 grade I; 6 grade II, CA
CONDITION:	Poor
OCCUPANCY:	Vacant/not in use
PRIORITY CATEGORY:	C (C)
OWNER TYPE:	Charity (heritage)
LIST ENTRY NUMBER:	1020665 and 1260178; 1242240; 1260179; 1242150; 1260105; 1260180; 1242246

Attached to this chantry college is a group of medieval and C16 farm buildings some of which are in poor condition and unroofed but others such as the threshing barn are capable of beneficial use. Owned by the National Trust, English Heritage has had a number of meetings on site but as yet no solution has been agreed. The buildings continue to deteriorate.

Contact: Meriel O'Dowd 0117 975 0673

PRIORITY CATEGORIES

- A** Immediate risk of further rapid deterioration or loss of fabric; no solution agreed
- B** Immediate risk of further rapid deterioration or loss of fabric; solution agreed but not yet implemented.
- C** Slow decay; no solution agreed.
- D** Slow decay; solution agreed but not yet implemented.
- E** Under repair or in fair to good repair, but no user identified; or under threat of vacancy with no obvious new user (applicable only to buildings capable of beneficial use).
- F** Repair scheme in progress and (where applicable) end use or user identified; functionally redundant buildings with new use agreed but not yet implemented.

NOTE
Last year's priority category is shown in brackets, otherwise 'New entry' is noted.

ABBREVIATIONS

CA	Conservation Area
LB	Listed Building
LPA	Local Planning Authority
NP	National Park
RPG	Registered Park and Garden
SM	Scheduled Monument
UA	Unitary Authority
WHS	World Heritage Site



© South Somerset District Council

SITE NAME:	Two monuments in churchyard, approx 6 and 8 metres south of south transept, St Mary the Virgin, East Stoke, Stoke Sub Hamdon
DESIGNATION:	Listed Building grade II*, CA
CONDITION:	Poor
OCCUPANCY:	N/A
PRIORITY CATEGORY:	A (A)
OWNER TYPE:	Religious organisation
LIST ENTRY NUMBER:	1242030

Mid C17 monument. Subsidence has resulted in rising damp threatening the inscriptions, through increased salt crystallisation in the ledger slabs.

Contact: Chris Miners 0117 975 0700



© South Somerset District Council

SITE NAME:	The former Ropewalk, 75 metres north east of Millbrook House, High Street, West Coker
DESIGNATION:	Listed Building grade II*
CONDITION:	Fair
OCCUPANCY:	Vacant/not in use
PRIORITY CATEGORY:	E (E)
OWNER TYPE:	Charity (heritage)
LIST ENTRY NUMBER:	1057092

Former twine works, now store and workshop. Late C19 with C20 alterations and extensions. English Heritage grant-aided urgent repairs have been undertaken and supporting scaffolding has been erected. In 2011 the lease was taken over by the Coker Rope and Sail Trust and a Challenge Fund grant was awarded. Discussions regarding the approach to structural repairs took place with English Heritage in 2012 but comprehensive repairs are not yet underway.

Contact: Sarah Ball 0117 975 0666



© English Heritage

SITE NAME:	Church of St Andrew, Aller
DESIGNATION:	Listed Place of Worship grade II*
CONDITION:	Poor
PRIORITY CATEGORY:	F (F)
OWNER TYPE:	Religious organisation
LIST ENTRY NUMBER:	1227327

Grade II* listed small church. Saxon origins with C12/C13 and C15 additions and major restoration 1861-1862 by H John Norton. The church has recently undertaken patch repair to the nave roof which is suffering from nail sickness and this will need proper repair in the near future. The church was visited in 1997 and again in 2010 to assess the issue of cracking through tower parapet stonework and to the staircase turret. Repair of the tower stonework is complete.

Contact: Meriel O'Dowd 0117 975 0673



© English Heritage

SITE NAME:	Church of the Holy Trinity, Main Street, Ash
DESIGNATION:	Listed Place of Worship grade II
CONDITION:	Poor
PRIORITY CATEGORY:	C (New entry)
OWNER TYPE:	Religious organisation
LIST ENTRY NUMBER:	1057286

Parish church built in 1841 by Sampson Kempthorne, chancel added 1887, and tower added 1919. Ham stone cut and squared with ashlar dressings and a Welsh slate roof between coped gables. The coping stones have become dangerous and the tower masonry is in poor condition.

Contact: Meriel O'Dowd 0117 975 0673



© English Heritage

SITE NAME:	Church of St Mary Magdalene, Church Lane, Barwick
DESIGNATION:	Listed Place of Worship grade II*
CONDITION:	Poor
PRIORITY CATEGORY:	C (New entry)
OWNER TYPE:	Religious organisation
LIST ENTRY NUMBER:	1057217

Parish church C13 and later. Ham stone roughly squared and coursed, with ashlar dressings; plain clay tiles between coped gables to chancel south aisle and nave, lead roof to north aisle and tower, stone slates to south porch. Chancel an 1885 rebuild incorporating earlier fragments. The tower roof is in poor condition, the bell frame needs work undertaken and the nave and aisle roofs are also in poor condition.

Contact: Meriel O'Dowd 0117 975 0673

PRIORITY CATEGORIES

- A** Immediate risk of further rapid deterioration or loss of fabric; no solution agreed
- B** Immediate risk of further rapid deterioration or loss of fabric; solution agreed but not yet implemented.
- C** Slow decay; no solution agreed.
- D** Slow decay; solution agreed but not yet implemented.
- E** Under repair or in fair to good repair, but no user identified; or under threat of vacancy with no obvious new user (applicable only to buildings capable of beneficial use).
- F** Repair scheme in progress and (where applicable) end use or user identified; functionally redundant buildings with new use agreed but not yet implemented.

NOTE
Last year's priority category is shown in brackets, otherwise 'New entry' is noted.

ABBREVIATIONS

CA	Conservation Area
LB	Listed Building
LPA	Local Planning Authority
NP	National Park
RPG	Registered Park and Garden
SM	Scheduled Monument
UA	Unitary Authority
WHS	World Heritage Site



© English Heritage

SITE NAME:	Church of St Nicholas, Bratton Seymour
DESIGNATION:	Listed Place of Worship grade II*
CONDITION:	Very bad
PRIORITY CATEGORY:	A (New entry)
OWNER TYPE:	Religious organisation
LIST ENTRY NUMBER:	1177220

Parish church with C13 origins. Two-cell plan, of 2-bay chancel and 3-bay nave, with west tower and south porch, and small north-east vestry. No appointed architect or surveyor. High level stonework needs repairing urgently. Interior poor with ceilings at risk of falling and some plaster already having fallen.

Contact: Meriel O'Dowd 0117 975 0673



© English Heritage

SITE NAME:	Church of St John the Baptist, Charcroft Hill, Brewham
DESIGNATION:	Listed Place of Worship grade II*
CONDITION:	Poor
PRIORITY CATEGORY:	C (New entry)
OWNER TYPE:	Religious organisation
LIST ENTRY NUMBER:	1056463

Parish church reputed to date from the C13 with much C19 rebuilding. The tower is full of birds making inspection difficult. The church has suffered from heritage crime previously and the roofs are generally in need of repair. The rainwater goods are in poor condition.

Contact: Meriel O'Dowd 0117 975 0673



© English Heritage

SITE NAME:	Church of St Mary the Virgin, Church Street, Chard Town
DESIGNATION:	Listed Place of Worship grade I, CA
CONDITION:	Poor
PRIORITY CATEGORY:	D (D)
OWNER TYPE:	Religious organisation
LIST ENTRY NUMBER:	1297140

Church mainly dating from the C15. A grant was applied for in 2009 to determine the cause of a leaking roof; this investigation was completed in 2012. A Heritage Lottery Fund application for a grant to repair the roof has been applied for and granted and the work is currently being specified as of 2014.

Contact: Meriel O'Dowd 0117 975 0673




© English Heritage

SITE NAME:	Church of St Mary, West Charlton, Charlton Mackrell
DESIGNATION:	Listed Place of Worship grade II*, CA
CONDITION:	Poor
PRIORITY CATEGORY:	C (New entry)
OWNER TYPE:	Religious organisation
LIST ENTRY NUMBER:	1056728

Parish church. C13 origins, but restored in 1792 to 1794 and in 1847. Local lias stone cut and squared, with Ham stone ashlar dressings. Stone slate roof between coped gables. Signs in the churchyard warning of danger of slipping roof slates. All roofs need recovering as the fixings have rusted and the stone tiles are laminating.

Contact: Meriel O'Dowd 0117 975 0673



© English Heritage

SITE NAME:	Church Without Dedication, High Ham
DESIGNATION:	Listed Place of Worship grade I
CONDITION:	Poor
PRIORITY CATEGORY:	C (New entry)
OWNER TYPE:	Religious organisation
LIST ENTRY NUMBER:	1346080

Parish church, formerly private chapel to manor. On site of earlier church, started early C17, damaged in Civil War, completed in 1690. Local lias stone cut and squared, Ham stone dressings; Welsh slate roofs, coped gables behind castellated parapets. In a Gothic Revival style. East side of the tower has been repointed but there is still repair work needed to stonework in poor condition. Parapet unstable. Nave re-roofed c1999 but chancel roof poor. The tower roof will need re-covering in the near future.

Contact: Meriel O'Dowd 0117 975 0673

PRIORITY CATEGORIES

- A** Immediate risk of further rapid deterioration or loss of fabric; no solution agreed
- B** Immediate risk of further rapid deterioration or loss of fabric; solution agreed but not yet implemented.
- C** Slow decay; no solution agreed.
- D** Slow decay; solution agreed but not yet implemented.
- E** Under repair or in fair to good repair, but no user identified; or under threat of vacancy with no obvious new user (applicable only to buildings capable of beneficial use).
- F** Repair scheme in progress and (where applicable) end use or user identified; functionally redundant buildings with new use agreed but not yet implemented.

NOTE
Last year's priority category is shown in brackets, otherwise 'New entry' is noted.

ABBREVIATIONS

CA	Conservation Area
LB	Listed Building
LPA	Local Planning Authority
NP	National Park
RPG	Registered Park and Garden
SM	Scheduled Monument
UA	Unitary Authority
WHS	World Heritage Site



© English Heritage

SITE NAME:	Church of All Saints, Isle Brewers
DESIGNATION:	Listed Place of Worship grade II
CONDITION:	Poor
PRIORITY CATEGORY:	C (New entry)
OWNER TYPE:	Religious organisation
LIST ENTRY NUMBER:	1263514

Parish church built 1861 by CE Giles. Built of lias stone with Ham stone dressings. The roof tiling is poor and the ceiling (which appears to be plastered directly onto the underside of the rafters) is falling in so that the whole of the interior of the nave is netted. A couple of the windows are in need of repair. The stair tower has severe fracturing and also the offsets or shoulders of the tower to the spire.

Contact: Meriel O'Dowd 0117 975 0673



© English Heritage

SITE NAME:	Church of St Peter and St Paul, Maperton
DESIGNATION:	Listed Place of Worship grade II, CA
CONDITION:	Poor
PRIORITY CATEGORY:	D (D)
OWNER TYPE:	Religious organisation
LIST ENTRY NUMBER:	1366390

Anglican parish church rebuilt in late C19, following a fire, except late C15 Perpendicular tower which survived. Roofs covered in red clay tiles are all in poor condition, except south transept. Repair Grants for Places of Worship grant offered in 2013 for repair of roofs and rainwater goods. Repairs are due to start in the second half of 2014.

Contact: Sarah Ball 0117 975 0666



© English Heritage

SITE NAME:	Church of St Martin, Church Lane, North Perrott
DESIGNATION:	Listed Place of Worship grade I, CA
CONDITION:	Very bad
PRIORITY CATEGORY:	B (New entry)
OWNER TYPE:	Religious organisation
LIST ENTRY NUMBER:	1056879

Parish church subject to heritage crime leaving it extremely vulnerable as it has only been protected by plastic tarpaulins for the past two years. The parish has undertaken significant fundraising and a scheme is in place to repair the roofs with a substitute material. Grants are being applied for as of 2014.

Contact: Meriel O'Dowd 0117 975 0673



© English Heritage

SITE NAME:	Church of St Mary the Virgin, Stoke Sub Hamdon
DESIGNATION:	Listed Place of Worship grade I, CA
CONDITION:	Poor
PRIORITY CATEGORY:	C (New entry)
OWNER TYPE:	Religious organisation
LIST ENTRY NUMBER:	1260420

Parish church of mainly C12 and C13 with later additions. Water ingress problems leading to damp as evidenced by the algal growth on the north and south side of the nave (and in the porch). Vegetation needs clearing from between the coping stones and roof slates. Rainwater goods in need of repair.

Contact: Meriel O'Dowd 0117 975 0673



© English Heritage

SITE NAME:	Church of St Stephen, Church Street, Winsham
DESIGNATION:	Listed Place of Worship grade II*, CA
CONDITION:	Poor
PRIORITY CATEGORY:	C (C)
OWNER TYPE:	Religious organisation
LIST ENTRY NUMBER:	1177765

Parish church dating from C13 with C15 chancel, tower, nave and south porch. The church was substantially restored in the late C19. Slate roofs of the nave and associated stonework was repaired in 2009 under the Repair Grant for Places of Worship scheme. Central three-stage tower, of calcareous grit stone and Ham stone parapets, is in poor condition including corrosion of extension surface cramps; the tower roof is also in poor condition.

Contact: Sarah Ball 0117 975 0666

PRIORITY CATEGORIES

- A** Immediate risk of further rapid deterioration or loss of fabric; no solution agreed
- B** Immediate risk of further rapid deterioration or loss of fabric; solution agreed but not yet implemented.
- C** Slow decay; no solution agreed.
- D** Slow decay; solution agreed but not yet implemented.
- E** Under repair or in fair to good repair, but no user identified; or under threat of vacancy with no obvious new user (applicable only to buildings capable of beneficial use).
- F** Repair scheme in progress and (where applicable) end use or user identified; functionally redundant buildings with new use agreed but not yet implemented.

NOTE
Last year's priority category is shown in brackets, otherwise 'New entry' is noted.

ABBREVIATIONS

CA	Conservation Area
LB	Listed Building
LPA	Local Planning Authority
NP	National Park
RPG	Registered Park and Garden
SM	Scheduled Monument
UA	Unitary Authority
WHS	World Heritage Site



© English Heritage

SITE NAME:	Church of St Mary, Yarlinton
DESIGNATION:	Listed Place of Worship grade II*
CONDITION:	Poor
PRIORITY CATEGORY:	D (New entry)
OWNER TYPE:	Religious organisation
LIST ENTRY NUMBER:	1056212

Anglican parish church. South tower has C11 origins, rest of church rebuilt in 1878 by JA Reeve. Consists of nave, chancel, north aisle, south porch and south tower. Built mainly of Cary and Ham stone, with Doulling/Ham dressings. Three-stage tower with plinth and embattled parapet with corner pinnacles and medieval gargoyles. Tower stonework has some delamination and decay caused mainly by cement pointing, also wrong bedding planes. Pinnacles have horizontal fractures and there is movement in north-west pinnacle. Heritage Lottery Fund Grant for Places of Worship offered in 2013.

Contact: Sarah Ball 0117 975 0666



© English Heritage

SITE NAME:	Church of St John the Baptist, Church Path, Yeovil
DESIGNATION:	Listed Place of Worship grade I, CA
CONDITION:	Poor
PRIORITY CATEGORY:	D (C)
OWNER TYPE:	Religious organisation
LIST ENTRY NUMBER:	1055713

Perpendicular church largely dating from 1380 when rebuilt probably by William Wynford, master mason of Wells. Major restoration mid-C19. Severe external masonry decay resulting in falls of stonework from tower. Major tower conservation and repair programme required. Heritage Lottery Fund Grant awarded in 2013.

Contact: Sarah Ball 0117 975 0666

SITE NAME:	Roman house south of Fair View House, Curry Rivel		
DESIGNATION:	Scheduled Monument	LIST ENTRY NUMBER:	1006185
CONDITION:	Extensive significant problems	TREND:	Declining
PRINCIPAL VULNERABILITY:	Arable ploughing	NEW ENTRY?:	No
OWNER TYPE:	Private	CONTACT:	Hugh Beamish 0117 975 0726

SITE NAME:	Low Ham Roman villa, High Ham		
DESIGNATION:	Scheduled Monument	LIST ENTRY NUMBER:	1006192
CONDITION:	Generally unsatisfactory with major localised problems	TREND:	Stable
PRINCIPAL VULNERABILITY:	Animal burrowing - extensive	NEW ENTRY?:	No
OWNER TYPE:	Commercial company	CONTACT:	Katy Hoskyn 0117 975 1311

SITE NAME:	Northover House, late Roman cemetery, Ilchester		
DESIGNATION:	Scheduled Monument, CA	LIST ENTRY NUMBER:	1006128
CONDITION:	Generally unsatisfactory with major localised problems	TREND:	Declining
PRINCIPAL VULNERABILITY:	Scrub/tree growth	NEW ENTRY?:	No
OWNER TYPE:	Local authority	CONTACT:	Katy Hoskyn 0117 975 1311

SITE NAME:	Pill Bridge, Long Sutton / Ilchester		
DESIGNATION:	Scheduled Monument, LB grade II	LIST ENTRY NUMBER:	1006214
CONDITION:	Generally satisfactory but with significant localised problems	TREND:	Declining
PRINCIPAL VULNERABILITY:	Deterioration - in need of management	NEW ENTRY?:	No
OWNER TYPE:	Local authority	CONTACT:	Katy Hoskyn 0117 975 1311

SITE NAME:	Roman villa north of Stowey Hill, Pitney		
DESIGNATION:	Scheduled Monument	LIST ENTRY NUMBER:	1006183
CONDITION:	Extensive significant problems	TREND:	Declining
PRINCIPAL VULNERABILITY:	Arable ploughing	NEW ENTRY?:	No
OWNER TYPE:	Mixed, multiple owners	CONTACT:	Katy Hoskyn 0117 975 1311

PRIORITY CATEGORIES

- A** Immediate risk of further rapid deterioration or loss of fabric; no solution agreed
- B** Immediate risk of further rapid deterioration or loss of fabric; solution agreed but not yet implemented.
- C** Slow decay; no solution agreed.
- D** Slow decay; solution agreed but not yet implemented.
- E** Under repair or in fair to good repair, but no user identified; or under threat of vacancy with no obvious new user (applicable only to buildings capable of beneficial use).
- F** Repair scheme in progress and (where applicable) end use or user identified; functionally redundant buildings with new use agreed but not yet implemented.

NOTE
Last year's priority category is shown in brackets, otherwise 'New entry' is noted.

ABBREVIATIONS

- CA** Conservation Area
- LB** Listed Building
- LPA** Local Planning Authority
- NP** National Park
- RPG** Registered Park and Garden
- SM** Scheduled Monument
- UA** Unitary Authority
- WHS** World Heritage Site

SITE NAME:	Melbury Roman villa, Somerton		
DESIGNATION:	Scheduled Monument	LIST ENTRY NUMBER:	1002954
CONDITION:	Extensive significant problems	TREND:	Declining
PRINCIPAL VULNERABILITY:	Arable clipping	NEW ENTRY?:	No
OWNER TYPE:	Private, multiple owners	CONTACT:	Katy Hoskyn 0117 975 1311

SITE NAME:	Large multivallate hillfort and associated earthworks at South Cadbury, South Cadbury		
DESIGNATION:	Scheduled Monument, part in CA	LIST ENTRY NUMBER:	1011980
CONDITION:	Generally satisfactory but with significant localised problems	TREND:	Stable
PRINCIPAL VULNERABILITY:	Scrub/tree growth	NEW ENTRY?:	No
OWNER TYPE:	Private	CONTACT:	Katy Hoskyn 0117 975 1311

SITE NAME:	Chessels Roman villa, West Coker / East Coker		
DESIGNATION:	Scheduled Monument	LIST ENTRY NUMBER:	1006186
CONDITION:	Extensive significant problems	TREND:	Declining
PRINCIPAL VULNERABILITY:	Arable ploughing	NEW ENTRY?:	No
OWNER TYPE:	Mixed, multiple owners	CONTACT:	Katy Hoskyn 0117 975 1311



© English Heritage

SITE NAME:	Redlynch Park, Bruton / Shepton Montague
DESIGNATION:	Registered Park and Garden grade II, 10 LBs
CONDITION:	Generally unsatisfactory with major localised problems
VULNERABILITY:	Medium
TREND:	Stable
NEW ENTRY?:	No
OWNER TYPE:	Private, multiple owners
LIST ENTRY NUMBER:	1000420

Formerly the principal seat of the Earls of Ilchester, Redlynch is a large landscape park near Wincanton. The main house has gone and the stables and ancillary buildings are now in multiple ownership. The majority of the parkland planting has disappeared, boundary walls and estate railings are generally in poor condition. There are also ongoing development pressures. More positively, a C18 Gothic gatehouse, The Towers, has been repaired and is no longer at risk, and sections of the park wall have been repaired with Natural England Higher Level Stewardship grant aid.

Contact: Kim Auston 0117 975 0696



© English Heritage

SITE NAME:	Cricket House, Cricket St. Thomas / Winsham
DESIGNATION:	Registered Park and Garden grade II*, 8 LBs
CONDITION:	Generally satisfactory but with significant localised problems
VULNERABILITY:	Medium
TREND:	Stable
NEW ENTRY?:	No
OWNER TYPE:	Mixed, multiple owners
LIST ENTRY NUMBER:	1001142

C18 landscape park and pleasure grounds surrounding listed mansion, partly by Soane. Pressure for development from large hotel and farm diversification into the leisure market. However, encouragingly, parts of the park are being restored through Natural England's Environmental Stewardship scheme.

Contact: Kim Auston 0117 975 0696

PRIORITY CATEGORIES

- A** Immediate risk of further rapid deterioration or loss of fabric; no solution agreed
- B** Immediate risk of further rapid deterioration or loss of fabric; solution agreed but not yet implemented.
- C** Slow decay; no solution agreed.
- D** Slow decay; solution agreed but not yet implemented.
- E** Under repair or in fair to good repair, but no user identified; or under threat of vacancy with no obvious new user (applicable only to buildings capable of beneficial use).
- F** Repair scheme in progress and (where applicable) end use or user identified; functionally redundant buildings with new use agreed but not yet implemented.

NOTE
Last year's priority category is shown in brackets, otherwise 'New entry' is noted.

ABBREVIATIONS

CA	Conservation Area
LB	Listed Building
LPA	Local Planning Authority
NP	National Park
RPG	Registered Park and Garden
SM	Scheduled Monument
UA	Unitary Authority
WHS	World Heritage Site



© English Heritage

SITE NAME:	Hazlegrove House, Queen Camel / Sparkford
DESIGNATION:	Registered Park and Garden grade II, 3 LBs
CONDITION:	Generally satisfactory but with minor localised problems
VULNERABILITY:	Medium
TREND:	Stable
NEW ENTRY?:	No
OWNER TYPE:	Mixed, multiple owners
LIST ENTRY NUMBER:	1000422

C18 landscape park with formal garden in front of house. Avenues and veteran parkland trees survive, with some replanting. Main house in use as a school. Area close to house subject to development for a range of school facilities. Sports pitches encroaching into parkland. Park bisected by main road in 1980s, severing lodge from drive.

Contact: Kim Auston 0117 975 0696

SITE NAME:	Misterton	NEW ENTRY?:	No
DESIGNATION:	Conservation Area, 9 LBs	TREND:	Deteriorating
CONDITION:	Poor	CONTACT:	Adron Duckworth (LPA) 01935 462595
VULNERABILITY:	Medium		

TAUNTON DEANE



© English Heritage

SITE NAME:	Sandhill Park, Bishop's Lydeard
DESIGNATION:	Listed Building grade II*
CONDITION:	Fair
OCCUPANCY:	Vacant/not in use
PRIORITY CATEGORY:	B (B)
OWNER TYPE:	Private
LIST ENTRY NUMBER:	1295317

Country house c1720. An application for conversion of the house to apartments and construction of enabling development in its grounds is still under discussion in 2014. A fire in 2011 caused serious damage to the roof structure and top floor. The building has now been scaffolded with a temporary roof structure while discussions on its repair continue. Four men were convicted of arson at Sandhill in February 2013.

Contact: Simon Robertshaw 0117 975 0742



© English Heritage

SITE NAME:	Gatehouse at Cothelstone Manor, Cothelstone
DESIGNATION:	Listed Building grade I, RPG grade II, CA
CONDITION:	Poor
OCCUPANCY:	N/A
PRIORITY CATEGORY:	D (D)
OWNER TYPE:	Private
LIST ENTRY NUMBER:	1059192

A mid C16 gatehouse. Part of a much larger estate. Consent has been granted for use as holiday let with associated repairs, but this has not been implemented as of 2014.

Contact: Jacqueline Martinez 0117 975 2232



© English Heritage

SITE NAME:	Cloth finishing works at Tone Mills, north range, Langford Budville
DESIGNATION:	Listed Building grade II*
CONDITION:	Poor
OCCUPANCY:	N/A
PRIORITY CATEGORY:	B (B)
OWNER TYPE:	Private
LIST ENTRY NUMBER:	1381210

A near-complete example of a C19 cloth dyeing and finishing works which developed between c1830 and c1920. The council and English Heritage are actively engaged in trying to find a solution to reintroduce a commercial business onto the premises.

Contact: Simon Robertshaw 0117 975 0742

PRIORITY CATEGORIES

- A** Immediate risk of further rapid deterioration or loss of fabric: no solution agreed
- B** Immediate risk of further rapid deterioration or loss of fabric; solution agreed but not yet implemented.
- C** Slow decay; no solution agreed.
- D** Slow decay; solution agreed but not yet implemented.
- E** Under repair or in fair to good repair, but no user identified; or under threat of vacancy with no obvious new user (applicable only to buildings capable of beneficial use).
- F** Repair scheme in progress and (where applicable) end use or user identified; functionally redundant buildings with new use agreed but not yet implemented.

NOTE
Last year's priority category is shown in brackets, otherwise 'New entry' is noted.

ABBREVIATIONS

CA	Conservation Area
LB	Listed Building
LPA	Local Planning Authority
NP	National Park
RPG	Registered Park and Garden
SM	Scheduled Monument
UA	Unitary Authority
WHS	World Heritage Site



SITE NAME:	Tonedale Mills (west complex), Wellington
DESIGNATION:	Listed Building grade II*
CONDITION:	Poor
OCCUPANCY:	Part occupied/part in use
PRIORITY CATEGORY:	A (A)
OWNER TYPE:	Private
LIST ENTRY NUMBER:	1051987

Western complex of an integrated multi-component wool textile factory, now largely disused. Consent granted for mixed use redevelopment of the complex. Works halted on site in 2008 and owners went into receivership leaving some buildings in a very vulnerable condition. Site has been sold. Discussions underway with new owners. Consent for a revised flood alleviation scheme will be required from Environment Agency. Consented scheme still in abeyance June 2014.

Contact: Simon Robertshaw 0117 975 0742

© English Heritage

SITE NAME:	The Castles, Bathealton	LIST ENTRY NUMBER:	1019150
DESIGNATION:	Scheduled Monument	TREND:	Declining
CONDITION:	Generally satisfactory but with significant localised problems	NEW ENTRY?:	Yes
PRINCIPAL VULNERABILITY:	Scrub/tree growth	CONTACT:	Charlotte Russell 01271 831505
OWNER TYPE:	Private, multiple owners		
SITE NAME:	Two crosses in St Mary's churchyard, Bishop's Lydeard	LIST ENTRY NUMBER:	1016708
DESIGNATION:	Scheduled Monument, 2 LBs, CA	TREND:	Declining
CONDITION:	Generally unsatisfactory with major localised problems	NEW ENTRY?:	No
PRINCIPAL VULNERABILITY:	Deterioration - in need of management	CONTACT:	Charlotte Russell 01271 831505
OWNER TYPE:	Religious organisation		
SITE NAME:	Two World War II air traffic control buildings, 620 metres west and 560 metres WSW of Whitewall Corner, on the former airfield of RAF Culmhead, Trickey Warren, Churchstanton	LIST ENTRY NUMBER:	1019845
DESIGNATION:	Scheduled Monument	TREND:	Declining
CONDITION:	Extensive significant problems	NEW ENTRY?:	No
PRINCIPAL VULNERABILITY:	Deterioration - in need of management	CONTACT:	Hugh Beamish 0117 975 0726
OWNER TYPE:	Private, multiple owners		
SITE NAME:	World War II fighter pens and other airfield remains and defences of the former airfield of RAF Culmhead, at Trickey Warren Farm, Churchstanton	LIST ENTRY NUMBER:	1020492
DESIGNATION:	Scheduled Monument	TREND:	Declining
CONDITION:	Extensive significant problems	NEW ENTRY?:	No
PRINCIPAL VULNERABILITY:	Deterioration - in need of management	CONTACT:	Hugh Beamish 0117 975 0726
OWNER TYPE:	Private, multiple owners		
SITE NAME:	Two groups of World War II pillboxes in the north eastern and north western sectors of the former airfield of RAF Culmhead, Trickey Warren, Churchstanton / Pitminster	LIST ENTRY NUMBER:	1019846
DESIGNATION:	Scheduled Monument	TREND:	Declining
CONDITION:	Extensive significant problems	NEW ENTRY?:	No
PRINCIPAL VULNERABILITY:	Deterioration - in need of management	CONTACT:	Hugh Beamish 0117 975 0726
OWNER TYPE:	Private, multiple owners		
SITE NAME:	Bowl barrow and folly ruins on Cothelstone Hill, 1 kilometre north east of St Agnes' Well, Cothelstone	LIST ENTRY NUMBER:	1015086
DESIGNATION:	Scheduled Monument	TREND:	Declining
CONDITION:	Generally satisfactory but with significant localised problems	NEW ENTRY?:	No
PRINCIPAL VULNERABILITY:	Metal detecting - unlicensed	CONTACT:	Charlotte Russell 01271 831505
OWNER TYPE:	Local authority		

PRIORITY CATEGORIES

- A** Immediate risk of further rapid deterioration or loss of fabric: no solution agreed
B Immediate risk of further rapid deterioration or loss of fabric: solution agreed but not yet implemented.
C Slow decay; no solution agreed.

- D** Slow decay; solution agreed but not yet implemented.
E Under repair or in fair to good repair, but no user identified; or under threat of vacancy with no obvious new user (applicable only to buildings capable of beneficial use).

- F** Repair scheme in progress and (where applicable) end use or user identified; functionally redundant buildings with new use agreed but not yet implemented.

NOTE
 Last year's priority category is shown in brackets, otherwise 'New entry' is noted.

ABBREVIATIONS

CA	Conservation Area
LB	Listed Building
LPA	Local Planning Authority
NP	National Park
RPG	Registered Park and Garden
SM	Scheduled Monument
UA	Unitary Authority
WHS	World Heritage Site

SITE NAME:	Bowl barrow at the west end of Cothelstone Hill, 825 metres NNE of St Agnes' Well, Cothelstone		
DESIGNATION:	Scheduled Monument	LIST ENTRY NUMBER:	1015085
CONDITION:	Generally satisfactory but with significant localised problems	TREND:	Declining
PRINCIPAL VULNERABILITY:	Metal detecting - unlicensed	NEW ENTRY?:	No
OWNER TYPE:	Local authority	CONTACT:	Charlotte Russell 01271 831505
SITE NAME:	Bowl barrow on Cothelstone Hill, 885 metres NNE of St Agnes' Well, Cothelstone		
DESIGNATION:	Scheduled Monument	LIST ENTRY NUMBER:	1015950
CONDITION:	Generally satisfactory but with significant localised problems	TREND:	Declining
PRINCIPAL VULNERABILITY:	Metal detecting - unlicensed	NEW ENTRY?:	No
OWNER TYPE:	Local authority	CONTACT:	Charlotte Russell 01271 831505
SITE NAME:	Bowl barrow on Cothelstone Hill, 1,070 metres north east of St Agnes' Well, Cothelstone		
DESIGNATION:	Scheduled Monument	LIST ENTRY NUMBER:	1015087
CONDITION:	Generally satisfactory but with significant localised problems	TREND:	Declining
PRINCIPAL VULNERABILITY:	Metal detecting - unlicensed	NEW ENTRY?:	No
OWNER TYPE:	Local authority	CONTACT:	Charlotte Russell 01271 831505
SITE NAME:	Norton Camp large univallate hillfort, Norton Fitzwarren		
DESIGNATION:	Scheduled Monument	LIST ENTRY NUMBER:	1008467
CONDITION:	Extensive significant problems	TREND:	Stable
PRINCIPAL VULNERABILITY:	Arable ploughing	NEW ENTRY?:	No
OWNER TYPE:	Mixed, multiple owners	CONTACT:	Charlotte Russell 01271 831505
SITE NAME:	Poundisford Park Pale, Pitminster / Trull		
DESIGNATION:	Scheduled Monument, LB grade II, part in RPG grade II	LIST ENTRY NUMBER:	1002957
CONDITION:	Generally satisfactory but with significant localised problems	TREND:	Declining
PRINCIPAL VULNERABILITY:	Scrub/tree growth	NEW ENTRY?:	No
OWNER TYPE:	Mixed, multiple owners	CONTACT:	Charlotte Russell 01271 831505
SITE NAME:	Camp south of Manor Farm, Wiveliscombe		
DESIGNATION:	Scheduled Monument	LIST ENTRY NUMBER:	1006167
CONDITION:	Extensive significant problems	TREND:	Declining
PRINCIPAL VULNERABILITY:	Arable ploughing	NEW ENTRY?:	No
OWNER TYPE:	Commercial company	CONTACT:	Charlotte Russell 01271 831505

WEST SOMERSET



© English Heritage

SITE NAME:	Remains of Chantry at Kilve, Sea Lane, Kilve
DESIGNATION:	Scheduled Monument and Listed Building grade II*
CONDITION:	Very bad
OCCUPANCY:	N/A
PRIORITY CATEGORY:	B (B)
OWNER TYPE:	Private
LIST ENTRY NUMBER:	1002960 and 1345688

Early C14, with later medieval additions. Formerly believed to be remains of collegiate dwelling of chantry priests. An English Heritage survey has shown that the ruins are part of an important manorial complex. English Heritage funded emergency repairs were undertaken 2010, with more works undertaken 2011. English Heritage has funded a conservation plan and further works in 2013. Ongoing talks with the owner are positive and it is hoped to undertake further jointly funded consolidation works in 2015.

Contact: Meriel O'Dowd 0117 975 0673

PRIORITY CATEGORIES

- A** Immediate risk of further rapid deterioration or loss of fabric; no solution agreed
- B** Immediate risk of further rapid deterioration or loss of fabric; solution agreed but not yet implemented.
- C** Slow decay; no solution agreed.
- D** Slow decay; solution agreed but not yet implemented.
- E** Under repair or in fair to good repair, but no user identified; or under threat of vacancy with no obvious new user (applicable only to buildings capable of beneficial use).
- F** Repair scheme in progress and (where applicable) end use or user identified; functionally redundant buildings with new use agreed but not yet implemented.

NOTE
Last year's priority category is shown in brackets, otherwise 'New entry' is noted.

ABBREVIATIONS

CA	Conservation Area
LB	Listed Building
LPA	Local Planning Authority
NP	National Park
RPG	Registered Park and Garden
SM	Scheduled Monument
UA	Unitary Authority
WHS	World Heritage Site

SITE NAME:	Clatworthy hillfort, Clatworthy		
DESIGNATION:	Scheduled Monument	LIST ENTRY NUMBER:	1006149
CONDITION:	Generally satisfactory but with significant localised problems	TREND:	Declining
PRINCIPAL VULNERABILITY:	Scrub/tree growth	NEW ENTRY?:	No
OWNER TYPE:	Mixed, multiple owners	CONTACT:	Charlotte Russell 01271 831505

SITE NAME:	Barrow and cairn cemetery on Black Hill, 490 metres north west of Crowcombe Park Gate, Holford		
DESIGNATION:	Scheduled Monument	LIST ENTRY NUMBER:	1019381
CONDITION:	Generally satisfactory but with significant localised problems	TREND:	Declining
PRINCIPAL VULNERABILITY:	Vehicle damage/erosion - moderate	NEW ENTRY?:	No
OWNER TYPE:	Private	CONTACT:	Charlotte Russell 01271 831505

SITE NAME:	Dowsborough hillfort and associated round barrow, Holford		
DESIGNATION:	Scheduled Monument	LIST ENTRY NUMBER:	1010494
CONDITION:	Generally satisfactory but with significant localised problems	TREND:	Declining
PRINCIPAL VULNERABILITY:	Vehicle damage/erosion - moderate	NEW ENTRY?:	No
OWNER TYPE:	Private	CONTACT:	Charlotte Russell 01271 831505

SITE NAME:	Entrenchment on Heydon Hill, Huish Champflower		
DESIGNATION:	Scheduled Monument	LIST ENTRY NUMBER:	1006173
CONDITION:	Generally satisfactory but with significant localised problems	TREND:	Declining
PRINCIPAL VULNERABILITY:	Arable ploughing	NEW ENTRY?:	No
OWNER TYPE:	Mixed, multiple owners	CONTACT:	Charlotte Russell 01271 831505

SITE NAME:	Four medieval fish weirs 500 metres east of the Harbour, Minehead		
DESIGNATION:	Scheduled Monument	LIST ENTRY NUMBER:	1020017
CONDITION:	Generally satisfactory but with significant localised problems	TREND:	Declining
PRINCIPAL VULNERABILITY:	Vandalism	NEW ENTRY?:	No
OWNER TYPE:	Private	CONTACT:	Charlotte Russell 01271 831505

SITE NAME:	Stringston churchyard cross, Stringston		
DESIGNATION:	Scheduled Monument, 2 LBs	LIST ENTRY NUMBER:	1006171
CONDITION:	Generally satisfactory but with significant localised problems	TREND:	Declining
PRINCIPAL VULNERABILITY:	Deterioration - in need of management	NEW ENTRY?:	No
OWNER TYPE:	Religious organisation	CONTACT:	Charlotte Russell 01271 831505

PRIORITY CATEGORIES

- A** Immediate risk of further rapid deterioration or loss of fabric: no solution agreed
B Immediate risk of further rapid deterioration or loss of fabric; solution agreed but not yet implemented.
C Slow decay; no solution agreed.

- D** Slow decay; solution agreed but not yet implemented.
E Under repair or in fair to good repair, but no user identified; or under threat of vacancy with no obvious new user (applicable only to buildings capable of beneficial use).

- F** Repair scheme in progress and (where applicable) end use or user identified; functionally redundant buildings with new use agreed but not yet implemented.

NOTE
 Last year's priority category is shown in brackets, otherwise 'New entry' is noted.

ABBREVIATIONS

CA	Conservation Area
LB	Listed Building
LPA	Local Planning Authority
NP	National Park
RPG	Registered Park and Garden
SM	Scheduled Monument
UA	Unitary Authority
WHS	World Heritage Site

SITE NAME:	St Audries (House), West Quantoxhead	C19 gardens and pleasure grounds, surrounding a C19 mansion, together with parkland developed from the mid C18 and improved in the mid C19. St Audries has had a succession of institutional uses; derelict former school buildings remain in the walled garden. The parkland is mostly under cultivation and few parkland trees survive. St Audries house and gardens are in use as a wedding venue.
DESIGNATION:	Registered Park and Garden grade II, 16 LBs	
CONDITION:	Generally unsatisfactory with major localised problems	
VULNERABILITY:	Medium	
TREND:	Stable	
NEW ENTRY?:	No	
OWNER TYPE:	Mixed, multiple owners	
LIST ENTRY NUMBER:	1001155	

Contact: Kim Auston 0117 975 0696

SOUTH GLOUCESTERSHIRE (UA)



© English Heritage

SITE NAME:	Blocks 1 and 2 and linking arcade to Hanham Hall Hospital, Whittucks Road, Hanham Abbots	Large house built 1655. Works for repair and mixed use conversion are ongoing.
DESIGNATION:	Listed Building grade II*	
CONDITION:	Fair	
OCCUPANCY:	Vacant/not in use	
PRIORITY CATEGORY:	F (F)	
OWNER TYPE:	Government or agency	
LIST ENTRY NUMBER:	1278348	

Contact: Alessandra Perrone 0117 975 1345



© English Heritage Archive

SITE NAME:	Monument to Lord Robert Edward Somerset, Hawkesbury	A tall tapering stone tower ashlar monument by Lewis Vulliamy dated 1846. Repairs needed at high-level to cast iron balcony and stonework.
DESIGNATION:	Listed Building grade II*, CA	
CONDITION:	Poor	
OCCUPANCY:	N/A	
PRIORITY CATEGORY:	C (C)	
OWNER TYPE:	Private	
LIST ENTRY NUMBER:	1320834	

Contact: Sarah Ball 0117 975 0666



© English Heritage

SITE NAME:	Ragged Castle or Keeper's Lodge, Badminton Park, Hawkesbury	Folly Castle. Set on motte at end of a main drive from Badminton House, c1750 by Thomas Wright of Durham. Largely hidden by trees. Shell of structure is in poor condition. Interior has been lost. The Council is in discussion with the owners regarding the repair and stabilisation of the walls. There has been clearance of vegetation on and around the structure.
DESIGNATION:	Listed Building grade II*, RPG grade I	
CONDITION:	Poor	
OCCUPANCY:	Vacant/not in use	
PRIORITY CATEGORY:	C (C)	
OWNER TYPE:	Private	
LIST ENTRY NUMBER:	1156209	

Contact: Sarah Ball 0117 975 0666

PRIORITY CATEGORIES

- A** Immediate risk of further rapid deterioration or loss of fabric: no solution agreed
- B** Immediate risk of further rapid deterioration or loss of fabric; solution agreed but not yet implemented.
- C** Slow decay; no solution agreed.
- D** Slow decay; solution agreed but not yet implemented.
- E** Under repair or in fair to good repair, but no user identified; or under threat of vacancy with no obvious new user (applicable only to buildings capable of beneficial use).
- F** Repair scheme in progress and (where applicable) end use or user identified; functionally redundant buildings with new use agreed but not yet implemented.

NOTE
Last year's priority category is shown in brackets, otherwise 'New entry' is noted.

ABBREVIATIONS

CA	Conservation Area
LB	Listed Building
LPA	Local Planning Authority
NP	National Park
RPG	Registered Park and Garden
SM	Scheduled Monument
UA	Unitary Authority
WHS	World Heritage Site



© English Heritage Archive

SITE NAME:	Whitfield Tabernacle, Park Road, Kingswood
DESIGNATION:	Listed Building grade I, CA
CONDITION:	Very bad
OCCUPANCY:	Vacant/not in use
PRIORITY CATEGORY:	A (A)
OWNER TYPE:	Private
LIST ENTRY NUMBER:	1116201

Former chapel, built in 1741. The building has been redundant for many years and a fire has placed the building in an even more vulnerable position. The owners withdrew their application for redevelopment of the site in 2012. In 2013 English Heritage funded an Options Appraisal and South Gloucestershire Council have served an Urgent Works Notice and undertook emergency repairs and consolidation work in 2013-14. The Local Authority hope to be able to work with the owners to establish a sustainable and viable long term strategy for the site.

Contact: Meriel O'Dowd 0117 975 0673



© English Heritage

SITE NAME:	Brandy Bottom Colliery, Pucklechurch
DESIGNATION:	Scheduled Monument
CONDITION:	Very bad
OCCUPANCY:	N/A
PRIORITY CATEGORY:	D (D)
OWNER TYPE:	Commercial company
LIST ENTRY NUMBER:	1019400

A former C19 steam-powered colliery built on the site of C18 colliery. The Avon Industrial Buildings Trust have taken on the site and run regular work parties. They have undertaken vegetation clearance and minor repairs to stabilise the structures. The Trust narrowly missed out on an English Heritage grant last year (2013/14). They did commission a Heritage Partnership Agreement document which now forms the basis of an on-going programme of repair and research.

Contact: Melanie Barge 0117 975 1300



© English Heritage

SITE NAME:	Coach House and stables north east of Oxwick Farmhouse, Oxwick Lane, Yate, Wickwar
DESIGNATION:	Listed Building grade II*
CONDITION:	Very bad
OCCUPANCY:	N/A
PRIORITY CATEGORY:	D (D)
OWNER TYPE:	Private
LIST ENTRY NUMBER:	1312305

Coach house and stables, built 1722 in a mannered provincial baroque. The building is under a temporary roof. A planning application was approved in 2011, but repairs are yet to begin as of May 2014. More recently a separate application was made for a wind turbine. This was approved on the basis that the revenue generated from it should assist in funding the repairs to both listed properties on the site. This development is yet to be implemented.

Contact: Caroline Power 0117 975 0667



© English Heritage

SITE NAME:	Oxwick Farmhouse, Oxwick Lane, Yate, Wickwar
DESIGNATION:	Listed Building grade II*
CONDITION:	Poor
OCCUPANCY:	Part occupied/part in use
PRIORITY CATEGORY:	C (C)
OWNER TYPE:	Private
LIST ENTRY NUMBER:	1321124

Farmhouse dated 1722, in flamboyant artisan mannerist/baroque style. Part occupied. Vacant part has serious decay of floor structures and in areas is unsafe, but emergency repairs have been implemented. Discussions over full repair are ongoing. Some enabling development has been permitted in the form of renewable energy.

Contact: Caroline Power 0117 975 0667



© English Heritage

SITE NAME:	Parish Church of St Andrew, Church Lane, Cromhall
DESIGNATION:	Listed Place of Worship grade I
CONDITION:	Poor
PRIORITY CATEGORY:	A (New entry)
OWNER TYPE:	Religious organisation
LIST ENTRY NUMBER:	1114974

Parish church (Anglican). C12, rebuilt in C13/C14 and altered C15; restored 1852. Nave; north tower; south aisle and south porch; chancel. Rubble with freestone dressings; stone slate roof with coped raised verges, slate to the nave. The sandstone slates have slipped or are missing. The rainwater system is rusted and leaking. There is structural cracking over the south aisle east window and over the west window.

Contact: Chris Miners 0117 975 0700

PRIORITY CATEGORIES

- A** Immediate risk of further rapid deterioration or loss of fabric: no solution agreed
B Immediate risk of further rapid deterioration or loss of fabric: solution agreed but not yet implemented.
C Slow decay; no solution agreed.

- D** Slow decay; solution agreed but not yet implemented.
E Under repair or in fair to good repair, but no user identified; or under threat of vacancy with no obvious new user (applicable only to buildings capable of beneficial use).

- F** Repair scheme in progress and (where applicable) end use or user identified; functionally redundant buildings with new use agreed but not yet implemented.

NOTE
 Last year's priority category is shown in brackets, otherwise 'New entry' is noted.

ABBREVIATIONS

CA	Conservation Area
LB	Listed Building
LPA	Local Planning Authority
NP	National Park
RPG	Registered Park and Garden
SM	Scheduled Monument
UA	Unitary Authority
WHS	World Heritage Site

SITE NAME:	Round barrow on Barrow Hill, Bitton		
DESIGNATION:	Scheduled Monument, CA	LIST ENTRY NUMBER:	1004521
CONDITION:	Extensive significant problems	TREND:	Declining
PRINCIPAL VULNERABILITY:	Animal burrowing - moderate	NEW ENTRY?:	No
OWNER TYPE:	Private	CONTACT:	Alessandra Perrone 0117 975 1345

SITE NAME:	Wickwar Roman small town 680 metres WNW of Hall End Farm, Wickwar		
DESIGNATION:	Scheduled Monument	LIST ENTRY NUMBER:	1021404
CONDITION:	Extensive significant problems	TREND:	Declining
PRINCIPAL VULNERABILITY:	Arable ploughing	NEW ENTRY?:	No
OWNER TYPE:	Private	CONTACT:	Alessandra Perrone 0117 975 1345



© English Heritage

SITE NAME:	Stoke Park, Stoke Gifford		Dramatic location on a hill overlooking the city of Bristol. Mid C18 park laid out around crenelated Dower House. Park embellished by monuments and eye-catchers. Now bisected by the M32 motorway. Setting compromised by dense residential development. Park under pressure from heavy and occasionally anti-social use, particularly affecting park structures. Future now appears more settled following transfer of majority of site to Bristol City Council in 2012, although proposals have been tabled (spring 2014) involving road widening and a new bridge across the M32.
DESIGNATION:	Registered Park and Garden grade II, 11 LBs, SM, part in CA		
CONDITION:	Generally unsatisfactory with major localised problems		
VULNERABILITY:	Medium		
TREND:	Improving		
NEW ENTRY?:	No		
OWNER TYPE:	Mixed, multiple owners		
LIST ENTRY NUMBER:	1000129	Contact: Kim Auston 0117 975 0696	

SITE NAME:	Warmley, Siston / Oldland		
DESIGNATION:	Conservation Area, 9 LBs, RPG grade II, SM	NEW ENTRY?:	No
CONDITION:	Very bad	TREND:	No significant change
VULNERABILITY:	Low	CONTACT:	Rebecca Anthony (LPA) 01454 863465

SITE NAME:	Whitfield Tabernacle		
DESIGNATION:	Conservation Area, 3 LBs	NEW ENTRY?:	No
CONDITION:	Very bad	TREND:	Unknown
VULNERABILITY:	Low	CONTACT:	Rebecca Anthony (LPA) 01454 863465

SWINDON (UA)



© English Heritage Archive

SITE NAME:	The Mechanics Institute, Emlyn Square, Swindon		Mechanics Institute, 1853-5; now vacant. Outstanding example at heart of railway village. The council served an Urgent Works Notice on the owner in 2009 and implemented works in 2010 to secure the building. The shell of the building has been stabilised. The Council have set up a Steering Group to look at finding a sustainable future for the building.
DESIGNATION:	Listed Building grade II*, CA		
CONDITION:	Poor		
OCCUPANCY:	Vacant/not in use		
PRIORITY CATEGORY:	C (C)		
OWNER TYPE:	Crown		
LIST ENTRY NUMBER:	1198947	Contact: Simon Ramsden 0117 975 0676	

PRIORITY CATEGORIES

- A** Immediate risk of further rapid deterioration or loss of fabric; no solution agreed
- B** Immediate risk of further rapid deterioration or loss of fabric; solution agreed but not yet implemented.
- C** Slow decay; no solution agreed.
- D** Slow decay; solution agreed but not yet implemented.
- E** Under repair or in fair to good repair, but no user identified; or under threat of vacancy with no obvious new user (applicable only to buildings capable of beneficial use).
- F** Repair scheme in progress and (where applicable) end use or user identified; functionally redundant buildings with new use agreed but not yet implemented.

NOTE
Last year's priority category is shown in brackets, otherwise 'New entry' is noted.

ABBREVIATIONS

- CA** Conservation Area
- LB** Listed Building
- LPA** Local Planning Authority
- NP** National Park
- RPG** Registered Park and Garden
- SM** Scheduled Monument
- UA** Unitary Authority
- WHS** World Heritage Site



© English Heritage

SITE NAME:	Chain Test House, Rodbourne Road, Swindon
DESIGNATION:	Listed Building grade II*, CA
CONDITION:	Poor
OCCUPANCY:	Vacant/not in use
PRIORITY CATEGORY:	D (D)
OWNER TYPE:	Commercial company
LIST ENTRY NUMBER:	1355879

A rare example of a railway chain testing house, 1873. Building currently vacant and in poor condition. Application shortly to be determined for mixed use development including the conversion of the main Chain Test House.

Contact: Caroline Power 0117 975 0667



© English Heritage

SITE NAME:	Church of St Leonard, Trenchard Road, Stanton Fitzwarren
DESIGNATION:	Listed Place of Worship grade I, CA
CONDITION:	Poor
PRIORITY CATEGORY:	F (D)
OWNER TYPE:	Religious organisation
LIST ENTRY NUMBER:	1023408

Anglican church with Norman nave extended in C19. C13-C14 chancel; C17 tower with rebuilt parapet in late C19 when pinnacles were added. Built from local limestone with stone tile roofs. Tower roof and high level stonework in poor condition. C19 parapet has embedded ironwork which is corroding. Repair Grant for Places of Worship offered December 2012 for repairs. Repairs are ongoing as of 2014.

Contact: Sarah Ball 0117 975 0666

SITE NAME:	Remains of Holy Rood Church, The Lawn, Old Town	
DESIGNATION:	Scheduled Monument, 4 LBs	LIST ENTRY NUMBER: 1018057
CONDITION:	Generally unsatisfactory with major localised problems	TREND: Declining
PRINCIPAL VULNERABILITY:	Vandalism	NEW ENTRY?: No
OWNER TYPE:	Local authority	CONTACT: Nick Croxson 07795 665645

SITE NAME:	Bowl barrow 280 metres north of Downs Barn, Bishopstone	
DESIGNATION:	Scheduled Monument	LIST ENTRY NUMBER: 1010419
CONDITION:	Generally unsatisfactory with major localised problems	TREND: Declining
PRINCIPAL VULNERABILITY:	Arable clipping	NEW ENTRY?: No
OWNER TYPE:	Private	CONTACT: Nick Croxson 07795 665645

SITE NAME:	Bowl barrow on Hinton Downs, Bishopstone	
DESIGNATION:	Scheduled Monument	LIST ENTRY NUMBER: 1010461
CONDITION:	Generally unsatisfactory with major localised problems	TREND: Declining
PRINCIPAL VULNERABILITY:	Animal burrowing - extensive	NEW ENTRY?: No
OWNER TYPE:	Private	CONTACT: Nick Croxson 07795 665645

SITE NAME:	Disc barrow on Burderop Down, 1 kilometre north east of Upper Herdswick Farm, Chiseldon	
DESIGNATION:	Scheduled Monument	LIST ENTRY NUMBER: 1010457
CONDITION:	Generally unsatisfactory with major localised problems	TREND: Declining
PRINCIPAL VULNERABILITY:	Vehicle damage/erosion - extensive	NEW ENTRY?: No
OWNER TYPE:	Private	CONTACT: Nick Croxson 07795 665645

PRIORITY CATEGORIES

- A** Immediate risk of further rapid deterioration or loss of fabric: no solution agreed
- B** Immediate risk of further rapid deterioration or loss of fabric: solution agreed but not yet implemented.
- C** Slow decay; no solution agreed.
- D** Slow decay; solution agreed but not yet implemented.
- E** Under repair or in fair to good repair, but no user identified; or under threat of vacancy with no obvious new user (applicable only to buildings capable of beneficial use).
- F** Repair scheme in progress and (where applicable) end use or user identified; functionally redundant buildings with new use agreed but not yet implemented.

NOTE
Last year's priority category is shown in brackets, otherwise 'New entry' is noted.

ABBREVIATIONS

CA	Conservation Area
LB	Listed Building
LPA	Local Planning Authority
NP	National Park
RPG	Registered Park and Garden
SM	Scheduled Monument
UA	Unitary Authority
WHS	World Heritage Site

SITE NAME:	Bowl barrow 1 kilometre west of Sheppard's Farm Dairy, Chiseldon / Ogbourne St. George		
DESIGNATION:	Scheduled Monument	LIST ENTRY NUMBER:	1012439
CONDITION:	Extensive significant problems	TREND:	Declining
PRINCIPAL VULNERABILITY:	Animal burrowing - moderate	NEW ENTRY?:	No
OWNER TYPE:	Private	CONTACT:	Nick Croxson 07795 665645

SITE NAME:	Field system and earthwork enclosure on Burderop Down, Chiseldon / Ogbourne St. George		
DESIGNATION:	Scheduled Monument	LIST ENTRY NUMBER:	1016383
CONDITION:	Generally satisfactory but with significant localised problems	TREND:	Declining
PRINCIPAL VULNERABILITY:	Vehicle damage/erosion - extensive	NEW ENTRY?:	No
OWNER TYPE:	Private	CONTACT:	Nick Croxson 07795 665645

SITE NAME:	Four Highworth circles 150 metres north east of Pickett's Copse, Highworth		
DESIGNATION:	Scheduled Monument	LIST ENTRY NUMBER:	1016386
CONDITION:	Extensive significant problems	TREND:	Declining
PRINCIPAL VULNERABILITY:	Arable ploughing	NEW ENTRY?:	No
OWNER TYPE:	Private	CONTACT:	Nick Croxson 07795 665645

SITE NAME:	Highworth circle 520 metres north west of North Leaze Farm, Highworth		
DESIGNATION:	Scheduled Monument	LIST ENTRY NUMBER:	1016382
CONDITION:	Extensive significant problems	TREND:	Declining
PRINCIPAL VULNERABILITY:	Arable ploughing	NEW ENTRY?:	No
OWNER TYPE:	Private	CONTACT:	Nick Croxson 07795 665645

SITE NAME:	Three Highworth circles 600 metres east of North Leaze Farm, Highworth		
DESIGNATION:	Scheduled Monument	LIST ENTRY NUMBER:	1018221
CONDITION:	Extensive significant problems	TREND:	Stable
PRINCIPAL VULNERABILITY:	Arable ploughing	NEW ENTRY?:	No
OWNER TYPE:	Mixed, multiple owners	CONTACT:	Nick Croxson 07795 665645

SITE NAME:	Bowl barrow 700 metres south west of Liddington Warren Farm, Liddington		
DESIGNATION:	Scheduled Monument	LIST ENTRY NUMBER:	1009634
CONDITION:	Generally satisfactory but with significant localised problems	TREND:	Declining
PRINCIPAL VULNERABILITY:	Arable clipping	NEW ENTRY?:	No
OWNER TYPE:	Private, multiple owners	CONTACT:	Nick Croxson 07795 665645

SITE NAME:	Liddington Castle, Liddington		
DESIGNATION:	Scheduled Monument	LIST ENTRY NUMBER:	1016312
CONDITION:	Generally satisfactory but with significant localised problems	TREND:	Declining
PRINCIPAL VULNERABILITY:	Stock erosion - extensive	NEW ENTRY?:	No
OWNER TYPE:	Private	CONTACT:	Nick Croxson 07795 665645

PRIORITY CATEGORIES

- A** Immediate risk of further rapid deterioration or loss of fabric; no solution agreed
B Immediate risk of further rapid deterioration or loss of fabric; solution agreed but not yet implemented.
C Slow decay; no solution agreed.

- D** Slow decay; solution agreed but not yet implemented.
E Under repair or in fair to good repair, but no user identified; or under threat of vacancy with no obvious new user (applicable only to buildings capable of beneficial use).

- F** Repair scheme in progress and (where applicable) end use or user identified; functionally redundant buildings with new use agreed but not yet implemented.

NOTE
 Last year's priority category is shown in brackets, otherwise 'New entry' is noted.

ABBREVIATIONS

CA	Conservation Area
LB	Listed Building
LPA	Local Planning Authority
NP	National Park
RPG	Registered Park and Garden
SM	Scheduled Monument
UA	Unitary Authority
WHS	World Heritage Site

SITE NAME:	Long barrow 700 metres north of Liddington Warren Farm, Liddington / Wanborough		
DESIGNATION:	Scheduled Monument	LIST ENTRY NUMBER:	1009631
CONDITION:	Generally unsatisfactory with major localised problems	TREND:	Declining
PRINCIPAL VULNERABILITY:	Arable clipping	NEW ENTRY?:	No
OWNER TYPE:	Private, multiple owners	CONTACT:	Nick Croxson 07795 665645

SITE NAME:	Bowl barrow 150 metres north of Half Moon Wood, Wanborough		
DESIGNATION:	Scheduled Monument	LIST ENTRY NUMBER:	1011811
CONDITION:	Extensive significant problems	TREND:	Unknown
PRINCIPAL VULNERABILITY:	Arable ploughing	NEW ENTRY?:	No
OWNER TYPE:	Private	CONTACT:	Nick Croxson 07795 665645

SITE NAME:	Bowl barrow 850 metres north west of North Farm, Wanborough		
DESIGNATION:	Scheduled Monument	LIST ENTRY NUMBER:	1016381
CONDITION:	Extensive significant problems	TREND:	Unknown
PRINCIPAL VULNERABILITY:	Arable ploughing	NEW ENTRY?:	No
OWNER TYPE:	Private	CONTACT:	Nick Croxson 07795 665645

SITE NAME:	Site of Roman town, west of Wanborough House, Wanborough / Covingham		
DESIGNATION:	Scheduled Monument	LIST ENTRY NUMBER:	1004684
CONDITION:	Generally unsatisfactory with major localised problems	TREND:	Unknown
PRINCIPAL VULNERABILITY:	Other	NEW ENTRY?:	No
OWNER TYPE:	Mixed, multiple owners	CONTACT:	Nick Croxson 07795 665645

TORBAY (UA)



© English Heritage

SITE NAME:	Ilsham Manor Oratory, Ilsham Road, Ilsham
DESIGNATION:	Listed Building grade II*
CONDITION:	Poor
OCCUPANCY:	Vacant/not in use
PRIORITY CATEGORY:	A (A)
OWNER TYPE:	Charity (non-heritage)
LIST ENTRY NUMBER:	1206789

Redundant oratory, part of the demolished medieval Ilsham Manor. Neglected and in poor condition, when assessed in 2012 the chapel was not in use.

Contact: Meriel O'Dowd 0117 975 0673



© Torbay Council

SITE NAME:	Torbay Cinema, Torbay Road, Paignton
DESIGNATION:	Listed Building grade II*
CONDITION:	Fair
OCCUPANCY:	Vacant/not in use
PRIORITY CATEGORY:	C (C)
OWNER TYPE:	Commercial company
LIST ENTRY NUMBER:	1208209

Cinema, licensed in 1912. An extremely well preserved example of an early purpose-built cinema. The building closed in 1999 and a trust is in discussion with the current owner about the re-use of the building.

Contact: Meriel O'Dowd 0117 975 0673

PRIORITY CATEGORIES

- A** Immediate risk of further rapid deterioration or loss of fabric; no solution agreed
- B** Immediate risk of further rapid deterioration or loss of fabric; solution agreed but not yet implemented.
- C** Slow decay; no solution agreed.
- D** Slow decay; solution agreed but not yet implemented.
- E** Under repair or in fair to good repair, but no user identified; or under threat of vacancy with no obvious new user (applicable only to buildings capable of beneficial use).
- F** Repair scheme in progress and (where applicable) end use or user identified; functionally redundant buildings with new use agreed but not yet implemented.

NOTE
Last year's priority category is shown in brackets, otherwise 'New entry' is noted.

ABBREVIATIONS

CA	Conservation Area
LB	Listed Building
LPA	Local Planning Authority
NP	National Park
RPG	Registered Park and Garden
SM	Scheduled Monument
UA	Unitary Authority
WHS	World Heritage Site



© English Heritage

SITE NAME:	Lupton House (Gramercy Hall School), Brixham
DESIGNATION:	Listed Building grade II*, RPG grade II*
CONDITION:	Poor
OCCUPANCY:	Part occupied/part in use
PRIORITY CATEGORY:	F (F)
OWNER TYPE:	Charity (heritage)
LIST ENTRY NUMBER:	1195173

C18 and C19 country house remodelled by G Wightwick c1840, with extensive ancillary buildings and fine Italianate garden. Altered after a fire in 1928. In use as a school from mid C20 to 2004. A charitable trust has acquired the House. English Heritage is grant aiding works to the Italianate Garden, and the Trust are undertaking repairs to the building. Part of the building is now used for wedding ceremonies.

Contact: Meriel O'Dowd 0117 975 0673



© English Heritage

SITE NAME:	Church of St Mary Magdalene, Upper Union Street, Torquay
DESIGNATION:	Listed Place of Worship grade II*, CA
CONDITION:	Poor
PRIORITY CATEGORY:	C (New entry)
OWNER TYPE:	Religious organisation
LIST ENTRY NUMBER:	1219197

Parish church. Built between 1843 and 1849 to the designs of A Salvin, by contractor Jacob Harvey. Altered and partly re-fitted under GG Scott 1881-82; further embellishment 1906 and 1927. Local grey limestone rubble with Bathstone dressings; slate roof. High level stonework in a very bad condition and difficult to access. Clerestory stonework spalling badly. Rainwater goods all need overhauling.

Contact: Meriel O'Dowd 0117 975 0673

SITE NAME:	St Michael's Chapel, Chapel Hill	LIST ENTRY NUMBER:	1019131
DESIGNATION:	Scheduled Monument, LB grade II	TREND:	Stable
CONDITION:	Extensive significant problems	NEW ENTRY?:	No
PRINCIPAL VULNERABILITY:	Collapse	CONTACT:	Caroline Vulliamy 01579 371260
OWNER TYPE:	Local authority		

SITE NAME:	Ashhole Cavern, Brixham	LIST ENTRY NUMBER:	1019133
DESIGNATION:	Scheduled Monument	TREND:	Declining
CONDITION:	Generally satisfactory but with significant localised problems	NEW ENTRY?:	No
PRINCIPAL VULNERABILITY:	Vandalism	CONTACT:	Caroline Vulliamy 01579 371260
OWNER TYPE:	Private, multiple owners		



© English Heritage

SITE NAME:	Oldway Mansion
DESIGNATION:	Registered Park and Garden grade II, 12 LBs
CONDITION:	Generally unsatisfactory with major localised problems
VULNERABILITY:	High
TREND:	Stable
NEW ENTRY?:	No
OWNER TYPE:	Private
LIST ENTRY NUMBER:	1001368

Formal gardens laid out to complement a grand house apparently inspired by the palace of Versailles. Built by the Singer sewing machine dynasty, the property was in local authority ownership for many years. The grounds have been steadily rationalised and simplified. Permission has been granted (spring 2012) for mixed-use development, including a hotel in the main house and housing in the grounds. The consented scheme incorporates some landscape restoration.

Contact: Kim Auston 0117 975 0696

PRIORITY CATEGORIES

- A** Immediate risk of further rapid deterioration or loss of fabric: no solution agreed
- B** Immediate risk of further rapid deterioration or loss of fabric; solution agreed but not yet implemented.
- C** Slow decay; no solution agreed.
- D** Slow decay; solution agreed but not yet implemented.
- E** Under repair or in fair to good repair, but no user identified; or under threat of vacancy with no obvious new user (applicable only to buildings capable of beneficial use).
- F** Repair scheme in progress and (where applicable) end use or user identified; functionally redundant buildings with new use agreed but not yet implemented.

NOTE
Last year's priority category is shown in brackets, otherwise 'New entry' is noted.

ABBREVIATIONS

CA	Conservation Area
LB	Listed Building
LPA	Local Planning Authority
NP	National Park
RPG	Registered Park and Garden
SM	Scheduled Monument
UA	Unitary Authority
WHS	World Heritage Site



© English Heritage

SITE NAME:	Princess Gardens and Royal Terrace Gardens
DESIGNATION:	Registered Park and Garden grade II, 4 LBs, 2 CAs
CONDITION:	Generally satisfactory but with significant localised problems
VULNERABILITY:	Medium
TREND:	Stable
NEW ENTRY?:	No
OWNER TYPE:	Local authority
LIST ENTRY NUMBER:	1001507

Important formal Victorian seaside park with later phases and additions. Ongoing structural problems relating to seafront location. Proposals for major development on Princess Gardens appear to have been shelved. After a long period when it was closed to the public, Rock Walk has been subject to a major programme of rock stabilisation and redesign, and has reopened.

Contact: Kim Auston 0117 975 0696

SITE NAME:	Brixham Town, Brixham	NEW ENTRY?:	No
DESIGNATION:	Conservation Area, 105 LBs, 2 SMs	TREND:	No significant change
CONDITION:	Very bad	CONTACT:	Hal Bishop (LPA) 01803 207787
VULNERABILITY:	Low		

SITE NAME:	Torquay Harbour	NEW ENTRY?:	No
DESIGNATION:	Conservation Area, 74 LBs, part in RPG grade II	TREND:	Improving significantly
CONDITION:	Very bad	CONTACT:	Hal Bishop (LPA) 01803 207787
VULNERABILITY:	Low		

WILTSHIRE (UA)

SITE NAME:	Gay's Cave and Diamond (Amesbury Abbey), Amesbury
DESIGNATION:	Listed Building grade II*, RPG grade II*, SM, CA, WHS
CONDITION:	Fair
OCCUPANCY:	N/A
PRIORITY CATEGORY:	C (C)
OWNER TYPE:	Private
LIST ENTRY NUMBER:	1131081

Gay's Cave or Seat, circa 1734-38, with gateway and wrought iron gates, attributed to Henry Flitcroft, and situated on the axis of Amesbury Abbey and tumulus beyond the River Avon. Some of the shrubbery has been cleared; however, the diamond pattern paths are overgrown and unrecognisable. One gate has been removed from the Grotto and it is suffering from vandalism and neglect.

Contact: Kim Auston 0117 975 0696



© English Heritage

SITE NAME:	Rudloe Manor, Box
DESIGNATION:	Listed Building grade II*
CONDITION:	Poor
OCCUPANCY:	Vacant/not in use
PRIORITY CATEGORY:	E (E)
OWNER TYPE:	Commercial company
LIST ENTRY NUMBER:	1022808

Late C17 manor house surrounded by ancillary buildings including a grade II listed barn. The house was part of a larger Ministry of Defence site which was vacated in 1998. The house has remained vacant. The current owners have consent for a residential scheme with enabling development. Work has been undertaken to the exterior of the listed building to make it watertight but as of 2014 the enabling development has not been implemented and the listed building remains vacant.

Contact: Caroline Power 0117 975 0667

PRIORITY CATEGORIES

- A** Immediate risk of further rapid deterioration or loss of fabric: no solution agreed
- B** Immediate risk of further rapid deterioration or loss of fabric; solution agreed but not yet implemented.
- C** Slow decay; no solution agreed.
- D** Slow decay; solution agreed but not yet implemented.
- E** Under repair or in fair to good repair, but no user identified; or under threat of vacancy with no obvious new user (applicable only to buildings capable of beneficial use).
- F** Repair scheme in progress and (where applicable) end use or user identified; functionally redundant buildings with new use agreed but not yet implemented.

NOTE
Last year's priority category is shown in brackets, otherwise 'New entry' is noted.

ABBREVIATIONS

CA	Conservation Area
LB	Listed Building
LPA	Local Planning Authority
NP	National Park
RPG	Registered Park and Garden
SM	Scheduled Monument
UA	Unitary Authority
WHS	World Heritage Site



© Wiltshire Council

SITE NAME:	Buildings to the rear of the Lansdowne Hotel, The Strand, Calne
DESIGNATION:	Listed Building grade II*, CA
CONDITION:	Poor
OCCUPANCY:	Vacant/not in use
PRIORITY CATEGORY:	C (C)
OWNER TYPE:	Private
LIST ENTRY NUMBER:	1247495

Former coach house, stable and brewhouse to rear of Lansdowne Arms Hotel. Buildings range from mid C17 to mid C19. Condition of roofs and coverings are continuing to degenerate leading to further internal decay. Urgent Works Notices have previously been complied with; however, the condition of these buildings continues to decline.

Contact: Caroline Power 0117 975 0667



© English Heritage

SITE NAME:	Former hangars at Yatesbury Airfield, Cherhill, Compton Bassett
DESIGNATION:	Listed Building grade II*, CA
CONDITION:	Good
OCCUPANCY:	Part occupied/part in use
PRIORITY CATEGORY:	E (E)
OWNER TYPE:	Private
LIST ENTRY NUMBER:	1283146

Two aircraft hangars, built c1917 as part of a training centre. Two hangars from the first years of military flying. One hangar has been repaired, though there is no current end use. Consent has been granted to demolish the second hangar and this is currently in a collapsed state. A comprehensive application seeking to redevelop the whole site of the military buildings was submitted to Wiltshire Council in March 2014. The initial proposals did not include the remaining restored Hanger. English Heritage are awaiting amendments that should include a new use for the surviving hangar.

Contact: Caroline Power 0117 975 0667



© English Heritage Archive

SITE NAME:	Former Law Courts and County Police Station, Northgate Street, Devizes
DESIGNATION:	Listed Building grade II*, CA
CONDITION:	Very bad
OCCUPANCY:	Vacant/not in use
PRIORITY CATEGORY:	D (D)
OWNER TYPE:	Commercial company
LIST ENTRY NUMBER:	1251744

Law courts and police station, 1835. Wind and weathertight. Interior has been gutted. Several schemes have been granted consent, including residential use and a nightclub, but none have been implemented. Planning Permission and Listed Building Consent granted in 2012 for a new residential scheme which expires in 2015.

Contact: Sarah Ball 0117 975 0666



© English Heritage Archive

SITE NAME:	Stable block to Tottenham House, Great Bedwyn
DESIGNATION:	Listed Building grade II*, RPG grade II*
CONDITION:	Poor
OCCUPANCY:	Vacant/not in use
PRIORITY CATEGORY:	B (B)
OWNER TYPE:	Private
LIST ENTRY NUMBER:	1365488

Impressive stable block of 1818, by Thomas Cundy, located 150 metres NNW of Tottenham House. Consent for conversion to residential use granted early 1990s but not implemented. Consent has been granted for conversion into a spa, in association with a hotel in the main house. The condition of the building is declining.

Contact: Caroline Power 0117 975 0667



© English Heritage Archive

SITE NAME:	Tottenham House, Great Bedwyn
DESIGNATION:	Listed Building grade I, RPG grade II*
CONDITION:	Poor
OCCUPANCY:	Vacant/not in use
PRIORITY CATEGORY:	B (B)
OWNER TYPE:	Private
LIST ENTRY NUMBER:	1183809

Country house, 1825, by Thomas Cundy, situated in park, developed from C15 to C17 and landscaped by Lancelot 'Capability' Brown in the 1760s. Previously used as a preparatory school (from the 1950s). The consent for conversion to an hotel has yet to be implemented. However, the fabric is vulnerable to the elements and continues to decline.

Contact: Caroline Power 0117 975 0667

PRIORITY CATEGORIES

- A** Immediate risk of further rapid deterioration or loss of fabric; no solution agreed
B Immediate risk of further rapid deterioration or loss of fabric; solution agreed but not yet implemented.
C Slow decay; no solution agreed.

- D** Slow decay; solution agreed but not yet implemented.
E Under repair or in fair to good repair, but no user identified; or under threat of vacancy with no obvious new user (applicable only to buildings capable of beneficial use).

- F** Repair scheme in progress and (where applicable) end use or user identified; functionally redundant buildings with new use agreed but not yet implemented.

NOTE
 Last year's priority category is shown in brackets, otherwise 'New entry' is noted.

ABBREVIATIONS

CA	Conservation Area
LB	Listed Building
LPA	Local Planning Authority
NP	National Park
RPG	Registered Park and Garden
SM	Scheduled Monument
UA	Unitary Authority
WHS	World Heritage Site



© English Heritage

SITE NAME:	Early wing at Brook Hall, Brokerswood, Heywood
DESIGNATION:	Listed Building grade I
CONDITION:	Poor
OCCUPANCY:	Vacant/not in use
PRIORITY CATEGORY:	C (C)
OWNER TYPE:	Private
LIST ENTRY NUMBER:	1285019

An important C15 lodging range, attached to the grade II listed house which contains some medieval remnants. Continued decay of building since support scaffolding erected in 2002. The Local Planning Authority served second Urgent Works Notice in March 2012 to extend support scaffold and protect openings. Works were completed in 2012. Discussions for reuse ongoing.

Contact: Sarah Ball 01 17 975 0666



© English Heritage Archive

SITE NAME:	Chapel at Knowle House, Little Bedwyn
DESIGNATION:	Scheduled Monument
CONDITION:	Poor
OCCUPANCY:	N/A
PRIORITY CATEGORY:	C (C)
OWNER TYPE:	Private
LIST ENTRY NUMBER:	1004708

Early C15 former chapel in curtilage of a listed house. In poor condition and needs some work and repair.

Contact: Nick Croxson 07795 665645



© English Heritage Archive

SITE NAME:	93 and 94, Bradenstoke, Lyneham
DESIGNATION:	Listed Building grade II*, CA
CONDITION:	Fair
OCCUPANCY:	Vacant/not in use
PRIORITY CATEGORY:	E (E)
OWNER TYPE:	Private
LIST ENTRY NUMBER:	1363678

Timber-framed building, C15 to C16, upgraded to II* in 2002. Last known use as a private residence but is now unoccupied. The council is monitoring the condition. Listed Building Consent was granted in 2010 for some repair works.

Contact: Sarah Ball 01 17 975 0666



© English Heritage

SITE NAME:	Medieval undercroft at Bradenstoke Priory, Bradenstoke, Lyneham and Bradenstoke
DESIGNATION:	Scheduled Monument, LB grade II, part in CA
CONDITION:	Poor
OCCUPANCY:	N/A
PRIORITY CATEGORY:	C (C)
OWNER TYPE:	Private, multiple owners
LIST ENTRY NUMBER:	1010807

C14 undercroft to priory. The building above removed in 1920s to the United States of America by Randolph Hearst. The undercroft has been propped with grant aid from English Heritage, to prevent collapse. There was clearance of scrub and re-pointing in 2012. Gradual improvement but more to do to stabilise overall.

Contact: Hugh Beamish 01 17 975 0726

SITE NAME:	The Red House at Eastwell Manor, Eastwell Road, Potterne
DESIGNATION:	Listed Building grade II*
CONDITION:	Poor
OCCUPANCY:	N/A
PRIORITY CATEGORY:	C (C)
OWNER TYPE:	Private
LIST ENTRY NUMBER:	1258775

Red brick garden building, Built c1700. One of several buildings on this site that are presently disused and in a decaying condition. An Enforcement Notice has been served in respect of unauthorised alterations. An appeal was lodged by the owner but was rejected by the planning inspector.

Contact: Caroline Power 01 17 975 0667

PRIORITY CATEGORIES

- A** Immediate risk of further rapid deterioration or loss of fabric; no solution agreed
B Immediate risk of further rapid deterioration or loss of fabric; solution agreed but not yet implemented.
C Slow decay; no solution agreed.

- D** Slow decay; solution agreed but not yet implemented.
E Under repair or in fair to good repair, but no user identified; or under threat of vacancy with no obvious new user (applicable only to buildings capable of beneficial use).

- F** Repair scheme in progress and (where applicable) end use or user identified; functionally redundant buildings with new use agreed but not yet implemented.

NOTE
 Last year's priority category is shown in brackets, otherwise 'New entry' is noted.

ABBREVIATIONS

CA	Conservation Area
LB	Listed Building
LPA	Local Planning Authority
NP	National Park
RPG	Registered Park and Garden
SM	Scheduled Monument
UA	Unitary Authority
WHS	World Heritage Site



© English Heritage Archive

SITE NAME:	Littlecote Roman Villa, Ramsbury
DESIGNATION:	Scheduled Monument, RPG grade II
CONDITION:	Poor
OCCUPANCY:	N/A
PRIORITY CATEGORY:	C (C)
OWNER TYPE:	Commercial company
LIST ENTRY NUMBER:	1003256

Roman Villa, C1 to C4 AD. The owners have erected a new permanent cover over the mosaic. English Heritage is working with the owners over a long term management plan for the site including its future repair.

Contact: Hugh Beamish 0117 975 0726



© © Copyright

SITE NAME:	Courtfield House, Polebarn Road, Trowbridge
DESIGNATION:	Listed Building grade II*, CA
CONDITION:	Poor
OCCUPANCY:	Part occupied/part in use
PRIORITY CATEGORY:	A (A)
OWNER TYPE:	Other not for profit group
LIST ENTRY NUMBER:	1021635

Courtfield House is a clothier's house built in c1754 with an earlier C17 building at the rear. The house was used as a preparatory school which closed in April 2012 and is consequently redundant. Adjoining the house is a relatively unaltered wool store. The roof structure of the house is in poor condition with a collapsing valley gutter. Negotiations to transfer the building to a trust which will be managed by the Friends of Trowbridge Museum have not been agreed and the house is consequently without any prospect for a future use as of May 2014.

Contact: Caroline Power 0117 975 0667




© Salisbury District Council

SITE NAME:	Chapel, immediately north of Pythouse, Pythouse Park, West Tisbury
DESIGNATION:	Listed Building grade II*
CONDITION:	Very bad
OCCUPANCY:	Vacant/not in use
PRIORITY CATEGORY:	A (A)
OWNER TYPE:	Private
LIST ENTRY NUMBER:	1131162

Former private chapel to country house c1827. Built by John Bennett of Pythouse for his wife nee Lucy Lambert of Boyton. The chapel is derelict and overgrown and the stonework has been vandalised. The building is now scaffolded. Some of the vegetation has been removed and a repair schedule is being prepared.

Contact: Sarah Ball 0117 975 0666



© English Heritage Archive

SITE NAME:	Phipps Mausoleum, Westbury Cemetery, Bratton Road, Westbury
DESIGNATION:	Listed Building grade II*
CONDITION:	Very bad
OCCUPANCY:	N/A
PRIORITY CATEGORY:	C (C)
OWNER TYPE:	Private
LIST ENTRY NUMBER:	1364424

Late C19 privately owned mausoleum, within a local authority municipal cemetery.

Contact: Sarah Ball 0117 975 0666



© English Heritage

SITE NAME:	Church of St Peter, Calne Without
DESIGNATION:	Listed Place of Worship grade II*
CONDITION:	Poor
PRIORITY CATEGORY:	A (New entry)
OWNER TYPE:	Religious organisation
LIST ENTRY NUMBER:	1261936

Anglican parish church, probably C13, altered and extended 1859 and restored 1907 by CE Ponting. Rubble stone with stone slate roofs, coped chancel gable and gabled stone slate hung west bellcote. The church has structural movement to the walls, and this is causing the roof to spread. This movement is currently being monitored to inform future repairs.

Contact: Sarah Ball 0117 975 0666

PRIORITY CATEGORIES

- A** Immediate risk of further rapid deterioration or loss of fabric: no solution agreed
B Immediate risk of further rapid deterioration or loss of fabric: solution agreed but not yet implemented.
C Slow decay; no solution agreed.

- D** Slow decay; solution agreed but not yet implemented.
E Under repair or in fair to good repair, but no user identified; or under threat of vacancy with no obvious new user (applicable only to buildings capable of beneficial use).

- F** Repair scheme in progress and (where applicable) end use or user identified; functionally redundant buildings with new use agreed but not yet implemented.

NOTE
 Last year's priority category is shown in brackets, otherwise 'New entry' is noted.

ABBREVIATIONS

CA	Conservation Area
LB	Listed Building
LPA	Local Planning Authority
NP	National Park
RPG	Registered Park and Garden
SM	Scheduled Monument
UA	Unitary Authority
WHS	World Heritage Site



© English Heritage

SITE NAME:	Church of St Peter, Charlton
DESIGNATION:	Listed Place of Worship grade II*, CA
CONDITION:	Poor
PRIORITY CATEGORY:	C (New entry)
OWNER TYPE:	Religious organisation
LIST ENTRY NUMBER:	1365532

Anglican parish church. C16 and 1857-8 by JL Pearson. Medieval work in ashlar limestone. C19 work in flint banded with limestone ashlar and brick. Tiled roof. North porch with tower over and north chapel, all C15-C16. Nave and chancel in one, rebuilding original work. The plain clay tiles to the roof are failing and although regular patching and repair is being undertaken, the roof will need renewing.

Contact: Sarah Ball 01 17 975 0666



© English Heritage

SITE NAME:	Church of St Mary, A419, Chilton Foliat
DESIGNATION:	Listed Place of Worship grade II*, CA
CONDITION:	Poor
PRIORITY CATEGORY:	C (New entry)
OWNER TYPE:	Religious organisation
LIST ENTRY NUMBER:	1034139

Anglican parish church, c1300, early C14 and C19. Flint with Bath stone dressings. North nave wall, tower and chancel rendered. Stone tile roof with slate to nave. Nave, south aisle and porch. Chancel, west tower and vestry. Chancel and nave roofs and rainwater goods in poor condition.

Contact: Sarah Ball 01 17 975 0666



© English Heritage

SITE NAME:	Church of St John the Baptist, Ebbesborne Wake
DESIGNATION:	Listed Place of Worship grade II*, CA
CONDITION:	Poor
PRIORITY CATEGORY:	B (New entry)
OWNER TYPE:	Religious organisation
LIST ENTRY NUMBER:	1318690

Anglican parish church. C14, C17 and restored 1876. Flint with limestone dressings, ashlar tower, tiled roof. The church tower is in a serious state of decay, with the tower coursing eroding. Heritage Lottery Fund grant awarded in 2014.

Contact: Sarah Ball 01 17 975 0666



© English Heritage

SITE NAME:	Church of St Nicholas, Fyfield
DESIGNATION:	Listed Place of Worship grade II*
CONDITION:	Poor
PRIORITY CATEGORY:	A (New entry)
OWNER TYPE:	Religious organisation
LIST ENTRY NUMBER:	1182200

Anglican parish church, C13, C15 and restored 1849. Flint, with interspersed limestone. There has been water ingress into the walls, leaving the church with internal damp problems, particularly around the west end of the nave. The Parochial Church Council is in the process of identifying a solution to dry the building out.

Contact: Sarah Ball 01 17 975 0666



© English Heritage

SITE NAME:	Church of St Peter and St Paul, High Street, Heytesbury
DESIGNATION:	Listed Place of Worship grade I, CA
CONDITION:	Poor
PRIORITY CATEGORY:	C (New entry)
OWNER TYPE:	Religious organisation
LIST ENTRY NUMBER:	1036357

Collegiate and Anglican parish church. Late C12, C13, C14, C15, C16; restored between 1864 and 1867 by W Butterfield. Limestone, rubble stone and ashlar, Welsh slate roofs, ceramic ridge cresting. Plan: cruciform church with aisles to chancel and nave, south porch. Roofs and rainwater goods are in poor condition.

Contact: Sarah Ball 01 17 975 0666

PRIORITY CATEGORIES

- A** Immediate risk of further rapid deterioration or loss of fabric: no solution agreed
- B** Immediate risk of further rapid deterioration or loss of fabric; solution agreed but not yet implemented.
- C** Slow decay; no solution agreed.
- D** Slow decay; solution agreed but not yet implemented.
- E** Under repair or in fair to good repair, but no user identified; or under threat of vacancy with no obvious new user (applicable only to buildings capable of beneficial use).
- F** Repair scheme in progress and (where applicable) end use or user identified; functionally redundant buildings with new use agreed but not yet implemented.

NOTE
Last year's priority category is shown in brackets, otherwise 'New entry' is noted.

ABBREVIATIONS

CA	Conservation Area
LB	Listed Building
LPA	Local Planning Authority
NP	National Park
RPG	Registered Park and Garden
SM	Scheduled Monument
UA	Unitary Authority
WHS	World Heritage Site



© English Heritage

SITE NAME:	Church of St Peter, Swindon Road, Langley Burrell Without
DESIGNATION:	Listed Place of Worship grade I
CONDITION:	Poor
PRIORITY CATEGORY:	C (New entry)
OWNER TYPE:	Religious organisation
LIST ENTRY NUMBER:	1199423

Anglican parish church, c1200, c1300, C14 and C15, carefully restored 1890 (chancel) by CE Ponting and 1898 (nave and north aisle) by H Brakspear. Rubble stone with stone slate roofs and coped gables. Nave, north aisle, transeptal south tower with porch, chancel and south east chapel. Stone tiles to nave roof in poor condition and rainwater goods require overhauling.

Contact: Sarah Ball 0117 975 0666



© English Heritage

SITE NAME:	All Saints Chapel, Swan Lane, Leigh
DESIGNATION:	Listed Place of Worship grade II*
CONDITION:	Poor
PRIORITY CATEGORY:	C (New entry)
OWNER TYPE:	Religious organisation
LIST ENTRY NUMBER:	1356042

Anglican parish church. C14 and 1896 by CE Ponting. Squared limestone rubble, stone slate roof. Nave rebuilt from old church and new chancel added, all at cost of £1,300. C14 porch entrance with wave moulding and hood. Sundial above. Stone slate roof and rainwater goods are in poor condition. Render to bell turret is failing.

Contact: Sarah Ball 0117 975 0666



© English Heritage

SITE NAME:	Church of St Andrew, Church Lane, Melksham
DESIGNATION:	Listed Place of Worship grade II
CONDITION:	Poor
PRIORITY CATEGORY:	C (New entry)
OWNER TYPE:	Religious organisation
LIST ENTRY NUMBER:	1286098

Anglican Parish Church 1876. By Charles Adye. Ashlar, decorative tiled roof with coped verges, cross finials and cresting. Nave and chancel with south door and north vestry. Early English style. The clay tiled roofs and rainwater goods to the nave and chancel are in poor condition.

Contact: Sarah Ball 0117 975 0666



© English Heritage

SITE NAME:	Church of St Peter, High Street, Stourton, Stourton with Gasper
DESIGNATION:	Listed Place of Worship grade I, RPG grade I, CA
CONDITION:	Poor
PRIORITY CATEGORY:	C (New entry)
OWNER TYPE:	Religious organisation
LIST ENTRY NUMBER:	1318468

Anglican parish church. Early C14, C15, 1720s, early C19 and 1877 restoration, 1848 south aisle. Dressed limestone, roof of mixed materials. West tower, nave with aisles, chancel with south organ chamber, north chapel and porch. Nave and aisle roofs have temporary felt roofing. Plain clay tiles to chancel in poor condition and there are blocked rainwater downpipes causing damage to walls. The building has been a victim of heritage crime.

Contact: Sarah Ball 0117 975 0666

SITE NAME:	Banjo enclosure 480 metres south west of Cheldene, Aldbourne		
DESIGNATION:	Scheduled Monument	LIST ENTRY NUMBER:	1017363
CONDITION:	Extensive significant problems	TREND:	Unknown
PRINCIPAL VULNERABILITY:	Arable ploughing	NEW ENTRY?:	No
OWNER TYPE:	Private	CONTACT:	Nick Croxson 07795 665645

SITE NAME:	Lewisham Castle, Aldbourne		
DESIGNATION:	Scheduled Monument	LIST ENTRY NUMBER:	1017364
CONDITION:	Generally satisfactory but with significant localised problems	TREND:	Unknown
PRINCIPAL VULNERABILITY:	Arable clipping	NEW ENTRY?:	No
OWNER TYPE:	Private	CONTACT:	Nick Croxson 07795 665645

PRIORITY CATEGORIES

- A** Immediate risk of further rapid deterioration or loss of fabric; no solution agreed
- B** Immediate risk of further rapid deterioration or loss of fabric; solution agreed but not yet implemented.
- C** Slow decay; no solution agreed.
- D** Slow decay; solution agreed but not yet implemented.
- E** Under repair or in fair to good repair, but no user identified; or under threat of vacancy with no obvious new user (applicable only to buildings capable of beneficial use).
- F** Repair scheme in progress and (where applicable) end use or user identified; functionally redundant buildings with new use agreed but not yet implemented.

NOTE
Last year's priority category is shown in brackets, otherwise 'New entry' is noted.

ABBREVIATIONS

- CA** Conservation Area
- LB** Listed Building
- LPA** Local Planning Authority
- NP** National Park
- RPG** Registered Park and Garden
- SM** Scheduled Monument
- UA** Unitary Authority
- WHS** World Heritage Site

SITE NAME:	Bowl barrow 800 metres south east of Tanhill Penning, Allcannings		
DESIGNATION:	Scheduled Monument	LIST ENTRY NUMBER:	1013023
CONDITION:	Generally unsatisfactory with major localised problems	TREND:	Unknown
PRINCIPAL VULNERABILITY:	Arable clipping	NEW ENTRY?:	No
OWNER TYPE:	Commercial company	CONTACT:	Nick Croxson 07795 665645
SITE NAME:	Two bowl barrows 400 metres south of Tanhill Penning, Allcannings		
DESIGNATION:	Scheduled Monument	LIST ENTRY NUMBER:	1013024
CONDITION:	Generally satisfactory but with significant localised problems	TREND:	Unknown
PRINCIPAL VULNERABILITY:	Arable clipping	NEW ENTRY?:	No
OWNER TYPE:	Crown	CONTACT:	Nick Croxson 07795 665645
SITE NAME:	Two Saxon boundary stones 450 yards (410 metres) west of New Town, Alton		
DESIGNATION:	Scheduled Monument	LIST ENTRY NUMBER:	1005646
CONDITION:	Unknown	TREND:	Unknown
PRINCIPAL VULNERABILITY:	Other	NEW ENTRY?:	No
OWNER TYPE:	Educational (state sector)	CONTACT:	Nick Croxson 07795 665645
SITE NAME:	Earth Burgh (or Eorth Burh) north west of New Town Farm, Alton / Stanton St. Bernard		
DESIGNATION:	Scheduled Monument	LIST ENTRY NUMBER:	1004717
CONDITION:	Generally satisfactory but with significant localised problems	TREND:	Declining
PRINCIPAL VULNERABILITY:	Animal burrowing - extensive	NEW ENTRY?:	No
OWNER TYPE:	Educational (state sector)	CONTACT:	Nick Croxson 07795 665645
SITE NAME:	Wermere pond, Alvediston		
DESIGNATION:	Scheduled Monument	LIST ENTRY NUMBER:	1004774
CONDITION:	Generally unsatisfactory with major localised problems	TREND:	Declining
PRINCIPAL VULNERABILITY:	Arable clipping	NEW ENTRY?:	No
OWNER TYPE:	Commercial company	CONTACT:	Nick Croxson 07795 665645
SITE NAME:	A bell barrow and two bowl barrows east of The Avenue on Countess Farm: part of a linear round barrow cemetery, Amesbury		
DESIGNATION:	Scheduled Monument, WHS	LIST ENTRY NUMBER:	1010331
CONDITION:	Generally satisfactory but with significant localised problems	TREND:	Stable
PRINCIPAL VULNERABILITY:	Scrub/tree growth	NEW ENTRY?:	No
OWNER TYPE:	Private	CONTACT:	Nick Croxson 07795 665645
SITE NAME:	Bell barrow 550 metres east of New Barn, Earl's Farm Down, Amesbury		
DESIGNATION:	Scheduled Monument	LIST ENTRY NUMBER:	1009872
CONDITION:	Generally unsatisfactory with major localised problems	TREND:	Declining
PRINCIPAL VULNERABILITY:	Arable ploughing	NEW ENTRY?:	No
OWNER TYPE:	Private	CONTACT:	Nick Croxson 07795 665645

PRIORITY CATEGORIES

- A** Immediate risk of further rapid deterioration or loss of fabric; no solution agreed
B Immediate risk of further rapid deterioration or loss of fabric; solution agreed but not yet implemented.
C Slow decay; no solution agreed.

- D** Slow decay; solution agreed but not yet implemented.
E Under repair or in fair to good repair, but no user identified; or under threat of vacancy with no obvious new user (applicable only to buildings capable of beneficial use).

- F** Repair scheme in progress and (where applicable) end use or user identified; functionally redundant buildings with new use agreed but not yet implemented.

NOTE
 Last year's priority category is shown in brackets, otherwise 'New entry' is noted.

ABBREVIATIONS

CA	Conservation Area
LB	Listed Building
LPA	Local Planning Authority
NP	National Park
RPG	Registered Park and Garden
SM	Scheduled Monument
UA	Unitary Authority
WHS	World Heritage Site

SITE NAME:	Bowl barrow 60 metres west of A345 on Countess Farm, Amesbury		
DESIGNATION:	Scheduled Monument, WHS	LIST ENTRY NUMBER:	1009141
CONDITION:	Extensive significant problems	TREND:	Unknown
PRINCIPAL VULNERABILITY:	Arable ploughing	NEW ENTRY?:	No
OWNER TYPE:	Private	CONTACT:	Nick Croxson 07795 665645
SITE NAME:	Bowl barrow 150 metres NNE of Seven Barrow Cottages forming part of a round barrow cemetery known as Old King Barrows, Amesbury		
DESIGNATION:	Scheduled Monument, WHS	LIST ENTRY NUMBER:	1009149
CONDITION:	Generally unsatisfactory with major localised problems	TREND:	Declining
PRINCIPAL VULNERABILITY:	Arable ploughing	NEW ENTRY?:	No
OWNER TYPE:	Private	CONTACT:	Nick Croxson 07795 665645
SITE NAME:	Bowl barrow 170 metres south east of Strangways on Countess Farm, Amesbury		
DESIGNATION:	Scheduled Monument, WHS	LIST ENTRY NUMBER:	1009145
CONDITION:	Extensive significant problems	TREND:	Declining
PRINCIPAL VULNERABILITY:	Arable ploughing	NEW ENTRY?:	No
OWNER TYPE:	Private	CONTACT:	Nick Croxson 07795 665645
SITE NAME:	Bowl barrow 400 metres SSE of Strangways on Countess Farm, Amesbury		
DESIGNATION:	Scheduled Monument, WHS	LIST ENTRY NUMBER:	1021348
CONDITION:	Extensive significant problems	TREND:	Unknown
PRINCIPAL VULNERABILITY:	Arable ploughing	NEW ENTRY?:	No
OWNER TYPE:	Private	CONTACT:	Nick Croxson 07795 665645
SITE NAME:	Henge monument 400 metres south of Stonehenge Cottages, Amesbury		
DESIGNATION:	Scheduled Monument, WHS	LIST ENTRY NUMBER:	1012376
CONDITION:	Extensive significant problems	TREND:	Unknown
PRINCIPAL VULNERABILITY:	Arable ploughing	NEW ENTRY?:	No
OWNER TYPE:	Charity (heritage)	CONTACT:	Nick Croxson 07795 665645
SITE NAME:	Linear boundary earthwork 250 metres west of Stockport, Amesbury		
DESIGNATION:	Scheduled Monument	LIST ENTRY NUMBER:	1015689
CONDITION:	Extensive significant problems	TREND:	Unknown
PRINCIPAL VULNERABILITY:	Arable ploughing	NEW ENTRY?:	No
OWNER TYPE:	Private	CONTACT:	Nick Croxson 07795 665645
SITE NAME:	Linear boundary earthwork on Amesbury Down west of Stock Bottom, Amesbury		
DESIGNATION:	Scheduled Monument	LIST ENTRY NUMBER:	1015218
CONDITION:	Generally unsatisfactory with major localised problems	TREND:	Unknown
PRINCIPAL VULNERABILITY:	Arable ploughing	NEW ENTRY?:	No
OWNER TYPE:	Private	CONTACT:	Nick Croxson 07795 665645
SITE NAME:	Pond barrow 400 metres south east of Strangways, Amesbury		
DESIGNATION:	Scheduled Monument, WHS	LIST ENTRY NUMBER:	1009136
CONDITION:	Extensive significant problems	TREND:	Unknown
PRINCIPAL VULNERABILITY:	Arable ploughing	NEW ENTRY?:	No
OWNER TYPE:	Private	CONTACT:	Nick Croxson 07795 665645

PRIORITY CATEGORIES

- A** Immediate risk of further rapid deterioration or loss of fabric; no solution agreed
B Immediate risk of further rapid deterioration or loss of fabric; solution agreed but not yet implemented.
C Slow decay; no solution agreed.

- D** Slow decay; solution agreed but not yet implemented.
E Under repair or in fair to good repair, but no user identified; or under threat of vacancy with no obvious new user (applicable only to buildings capable of beneficial use).

- F** Repair scheme in progress and (where applicable) end use or user identified; functionally redundant buildings with new use agreed but not yet implemented.

NOTE
 Last year's priority category is shown in brackets, otherwise 'New entry' is noted.

ABBREVIATIONS

CA	Conservation Area
LB	Listed Building
LPA	Local Planning Authority
NP	National Park
RPG	Registered Park and Garden
SM	Scheduled Monument
UA	Unitary Authority
WHS	World Heritage Site

SITE NAME:	Pond barrow 480 metres west of Olddown Barn on Amesbury Down, Amesbury		
DESIGNATION:	Scheduled Monument	LIST ENTRY NUMBER:	1015027
CONDITION:	Unknown	TREND:	Unknown
PRINCIPAL VULNERABILITY:	Arable ploughing	NEW ENTRY?:	No
OWNER TYPE:	Private, multiple owners	CONTACT:	Nick Croxson 07795 665645
SITE NAME:	Three bell barrows 300 metres north east of New Barn, Earl's Farm Down, Amesbury		
DESIGNATION:	Scheduled Monument	LIST ENTRY NUMBER:	1009572
CONDITION:	Generally unsatisfactory with major localised problems	TREND:	Stable
PRINCIPAL VULNERABILITY:	Arable ploughing	NEW ENTRY?:	No
OWNER TYPE:	Educational (state sector)	CONTACT:	Nick Croxson 07795 665645
SITE NAME:	Settlement east of Ashtonfield (Cotswold Community), Ashton Keynes		
DESIGNATION:	Scheduled Monument	LIST ENTRY NUMBER:	1004691
CONDITION:	Extensive significant problems	TREND:	Unknown
PRINCIPAL VULNERABILITY:	Arable ploughing	NEW ENTRY?:	No
OWNER TYPE:	Local authority	CONTACT:	Nick Croxson 07795 665645
SITE NAME:	Beckhampton round barrow cemetery 150 metres north east of the 'Waggon and Horses', Avebury		
DESIGNATION:	Scheduled Monument, WHS	LIST ENTRY NUMBER:	1008221
CONDITION:	Generally satisfactory but with significant localised problems	TREND:	Declining
PRINCIPAL VULNERABILITY:	Animal burrowing - extensive	NEW ENTRY?:	No
OWNER TYPE:	Mixed, multiple owners	CONTACT:	Nick Croxson 07795 665645
SITE NAME:	Bell barrow forming part of a round barrow cemetery 400 metres north east of West Kennett Farm on Overton Hill, Avebury		
DESIGNATION:	Scheduled Monument, WHS	LIST ENTRY NUMBER:	1008099
CONDITION:	Generally satisfactory but with significant localised problems	TREND:	Declining
PRINCIPAL VULNERABILITY:	Vandalism	NEW ENTRY?:	No
OWNER TYPE:	Charity (heritage)	CONTACT:	Nick Croxson 07795 665645
SITE NAME:	Bowl barrow 50 metres south of The Sanctuary on Overton Hill, forming part of the Seven Barrow Hill round barrow cemetery, Avebury		
DESIGNATION:	Scheduled Monument, WHS	LIST ENTRY NUMBER:	1007489
CONDITION:	Generally satisfactory but with significant localised problems	TREND:	Unknown
PRINCIPAL VULNERABILITY:	Animal burrowing - extensive	NEW ENTRY?:	No
OWNER TYPE:	Charity (heritage)	CONTACT:	Nick Croxson 07795 665645
SITE NAME:	Bowl barrow 200 metres south of Green Street and 1100 metres east of the Avebury henge monument, forming part of a round barrow cemetery on Avebury Down, Avebury		
DESIGNATION:	Scheduled Monument, WHS	LIST ENTRY NUMBER:	1008110
CONDITION:	Extensive significant problems	TREND:	Unknown
PRINCIPAL VULNERABILITY:	Arable ploughing	NEW ENTRY?:	No
OWNER TYPE:	Charity (heritage)	CONTACT:	Nick Croxson 07795 665645

PRIORITY CATEGORIES

- A** Immediate risk of further rapid deterioration or loss of fabric; no solution agreed
- B** Immediate risk of further rapid deterioration or loss of fabric; solution agreed but not yet implemented.
- C** Slow decay; no solution agreed.
- D** Slow decay; solution agreed but not yet implemented.
- E** Under repair or in fair to good repair, but no user identified; or under threat of vacancy with no obvious new user (applicable only to buildings capable of beneficial use).
- F** Repair scheme in progress and (where applicable) end use or user identified; functionally redundant buildings with new use agreed but not yet implemented.

NOTE
Last year's priority category is shown in brackets, otherwise 'New entry' is noted.

ABBREVIATIONS

CA	Conservation Area
LB	Listed Building
LPA	Local Planning Authority
NP	National Park
RPG	Registered Park and Garden
SM	Scheduled Monument
UA	Unitary Authority
WHS	World Heritage Site

SITE NAME:	Bowl barrow 770 metres south west of the junction of the Ridgeway and Green Street, forming part of a round barrow cemetery on Avebury Down, Avebury		
DESIGNATION:	Scheduled Monument, WHS	LIST ENTRY NUMBER:	1008107
CONDITION:	Extensive significant problems	TREND:	Unknown
PRINCIPAL VULNERABILITY:	Arable ploughing	NEW ENTRY?:	No
OWNER TYPE:	Charity (heritage)	CONTACT:	Nick Croxson 07795 665645
SITE NAME:	Bowl barrow 900 metres SSE of Green Bank, Avebury		
DESIGNATION:	Scheduled Monument, WHS	LIST ENTRY NUMBER:	1014029
CONDITION:	Extensive significant problems	TREND:	Unknown
PRINCIPAL VULNERABILITY:	Arable ploughing	NEW ENTRY?:	No
OWNER TYPE:	Charity (heritage)	CONTACT:	Nick Croxson 07795 665645
SITE NAME:	Bowl barrow forming part of a Bronze Age cemetery 400 metres north east of West Kennett Farm on Overton Hill, Avebury		
DESIGNATION:	Scheduled Monument, WHS	LIST ENTRY NUMBER:	1008100
CONDITION:	Generally satisfactory but with significant localised problems	TREND:	Declining
PRINCIPAL VULNERABILITY:	Vandalism	NEW ENTRY?:	No
OWNER TYPE:	Charity (heritage)	CONTACT:	Nick Croxson 07795 665645
SITE NAME:	Bowl barrow immediately west of the Ridgeway, 400 metres north east of its junction with Green Street, Avebury		
DESIGNATION:	Scheduled Monument, WHS	LIST ENTRY NUMBER:	1008500
CONDITION:	Extensive significant problems	TREND:	Unknown
PRINCIPAL VULNERABILITY:	Arable ploughing	NEW ENTRY?:	No
OWNER TYPE:	Charity (heritage)	CONTACT:	Nick Croxson 07795 665645
SITE NAME:	Earthwork enclosure 950 metres SSE of Manor Farm, Avebury		
DESIGNATION:	Scheduled Monument, WHS	LIST ENTRY NUMBER:	1014031
CONDITION:	Extensive significant problems	TREND:	Unknown
PRINCIPAL VULNERABILITY:	Arable ploughing	NEW ENTRY?:	No
OWNER TYPE:	Charity (heritage)	CONTACT:	Nick Croxson 07795 665645
SITE NAME:	Group of six round barrows forming part of a Bronze Age cemetery 400 metres north east of West Kennett Farm, Avebury		
DESIGNATION:	Scheduled Monument, WHS	LIST ENTRY NUMBER:	1008102
CONDITION:	Generally satisfactory but with significant localised problems	TREND:	Declining
PRINCIPAL VULNERABILITY:	Vandalism	NEW ENTRY?:	No
OWNER TYPE:	Charity (heritage)	CONTACT:	Nick Croxson 07795 665645
SITE NAME:	Pair of round barrows 400 metres west of the Ridgeway, forming part of a round barrow cemetery situated on Avebury Down, Avebury		
DESIGNATION:	Scheduled Monument, WHS	LIST ENTRY NUMBER:	1008075
CONDITION:	Extensive significant problems	TREND:	Declining
PRINCIPAL VULNERABILITY:	Animal burrowing - extensive	NEW ENTRY?:	No
OWNER TYPE:	Charity (heritage)	CONTACT:	Nick Croxson 07795 665645

PRIORITY CATEGORIES

- A** Immediate risk of further rapid deterioration or loss of fabric: no solution agreed
- B** Immediate risk of further rapid deterioration or loss of fabric: solution agreed but not yet implemented.
- C** Slow decay; no solution agreed.
- D** Slow decay; solution agreed but not yet implemented.
- E** Under repair or in fair to good repair, but no user identified; or under threat of vacancy with no obvious new user (applicable only to buildings capable of beneficial use).
- F** Repair scheme in progress and (where applicable) end use or user identified; functionally redundant buildings with new use agreed but not yet implemented.

NOTE
Last year's priority category is shown in brackets, otherwise 'New entry' is noted.

ABBREVIATIONS

CA	Conservation Area
LB	Listed Building
LPA	Local Planning Authority
NP	National Park
RPG	Registered Park and Garden
SM	Scheduled Monument
UA	Unitary Authority
WHS	World Heritage Site

SITE NAME:	Pair of round barrows forming part of the Bronze Age round barrow cemetery 400 metres north east of West Kennett Farm, Avebury		
DESIGNATION:	Scheduled Monument, WHS	LIST ENTRY NUMBER:	1008101
CONDITION:	Extensive significant problems	TREND:	Unknown
PRINCIPAL VULNERABILITY:	Arable ploughing	NEW ENTRY?:	No
OWNER TYPE:	Charity (heritage)	CONTACT:	Nick Croxson 07795 665645
SITE NAME:	Remains of 'Falkner's Circle', a Neolithic stone circle 180 metres east of the West Kennet Avenue, Avebury		
DESIGNATION:	Scheduled Monument, WHS	LIST ENTRY NUMBER:	1008109
CONDITION:	Extensive significant problems	TREND:	Declining
PRINCIPAL VULNERABILITY:	Arable ploughing	NEW ENTRY?:	No
OWNER TYPE:	Charity (heritage)	CONTACT:	Nick Croxson 07795 665645
SITE NAME:	Round barrow cemetery 400 metres south of Avebury henge monument on Waden Hill, Avebury		
DESIGNATION:	Scheduled Monument, WHS	LIST ENTRY NUMBER:	1008216
CONDITION:	Generally unsatisfactory with major localised problems	TREND:	Declining
PRINCIPAL VULNERABILITY:	Arable ploughing	NEW ENTRY?:	No
OWNER TYPE:	Charity (heritage)	CONTACT:	Nick Croxson 07795 665645
SITE NAME:	Ten barrows forming part of Fox Covert round barrow cemetery, West Down, Avebury		
DESIGNATION:	Scheduled Monument, WHS	LIST ENTRY NUMBER:	1008293
CONDITION:	Generally unsatisfactory with major localised problems	TREND:	Declining
PRINCIPAL VULNERABILITY:	Animal burrowing - extensive	NEW ENTRY?:	No
OWNER TYPE:	Local authority	CONTACT:	Nick Croxson 07795 665645
SITE NAME:	West Kennet Avenue and an earthwork bank east of West Kennett Farm, Avebury		
DESIGNATION:	Scheduled Monument, LB grade II, part in CA, WHS	LIST ENTRY NUMBER:	1015547
CONDITION:	Generally satisfactory but with significant localised problems	TREND:	Declining
PRINCIPAL VULNERABILITY:	Vehicle damage/erosion - extensive	NEW ENTRY?:	No
OWNER TYPE:	Mixed, multiple owners	CONTACT:	Nick Croxson 07795 665645
SITE NAME:	A henge, four Bronze Age barrows and part of a Roman road 500 metres south west of Fox Covert, Avebury / Bishops Cannings		
DESIGNATION:	Scheduled Monument	LIST ENTRY NUMBER:	1007491
CONDITION:	Extensive significant problems	TREND:	Unknown
PRINCIPAL VULNERABILITY:	Arable ploughing	NEW ENTRY?:	No
OWNER TYPE:	Mixed, multiple owners	CONTACT:	Nick Croxson 07795 665645
SITE NAME:	West Kennett Farm palisaded enclosures, Avebury / East Kennett		
DESIGNATION:	Scheduled Monument, 2 LBs, part in CA, WHS	LIST ENTRY NUMBER:	1015157
CONDITION:	Extensive significant problems	TREND:	Unknown
PRINCIPAL VULNERABILITY:	Arable ploughing	NEW ENTRY?:	No
OWNER TYPE:	Mixed, multiple owners	CONTACT:	Nick Croxson 07795 665645

PRIORITY CATEGORIES

- A** Immediate risk of further rapid deterioration or loss of fabric: no solution agreed
B Immediate risk of further rapid deterioration or loss of fabric; solution agreed but not yet implemented.
C Slow decay; no solution agreed.

- D** Slow decay; solution agreed but not yet implemented.
E Under repair or in fair to good repair, but no user identified; or under threat of vacancy with no obvious new user (applicable only to buildings capable of beneficial use).

- F** Repair scheme in progress and (where applicable) end use or user identified; functionally redundant buildings with new use agreed but not yet implemented.

NOTE
 Last year's priority category is shown in brackets, otherwise 'New entry' is noted.

ABBREVIATIONS

CA	Conservation Area
LB	Listed Building
LPA	Local Planning Authority
NP	National Park
RPG	Registered Park and Garden
SM	Scheduled Monument
UA	Unitary Authority
WHS	World Heritage Site

SITE NAME:	Grovely Ditch, Barford St. Martin / Burcombe Without / Great Wishford / Wilton		
DESIGNATION:	Scheduled Monument	LIST ENTRY NUMBER:	1005584
CONDITION:	Generally unsatisfactory with major localised problems	TREND:	Unknown
PRINCIPAL VULNERABILITY:	Arable ploughing	NEW ENTRY?:	No
OWNER TYPE:	Charity (heritage)	CONTACT:	Nick Croxson 07795 665645
SITE NAME:	Bowl barrow west of Rotherley Wood, 750 metres WNW of Park Cottage, Berwick St. John		
DESIGNATION:	Scheduled Monument	LIST ENTRY NUMBER:	1020464
CONDITION:	Extensive significant problems	TREND:	Unknown
PRINCIPAL VULNERABILITY:	Arable ploughing	NEW ENTRY?:	No
OWNER TYPE:	Private	CONTACT:	Nick Croxson 07795 665645
SITE NAME:	Bell barrow situated between Bishop's Cannings Down and Easton Down, Bishops Cannings		
DESIGNATION:	Scheduled Monument	LIST ENTRY NUMBER:	1013229
CONDITION:	Extensive significant problems	TREND:	Improving
PRINCIPAL VULNERABILITY:	Arable ploughing	NEW ENTRY?:	No
OWNER TYPE:	Crown	CONTACT:	Nick Croxson 07795 665645
SITE NAME:	Bowl barrow 150 metres east of the wireless station on Morgan's Hill, Bishops Cannings		
DESIGNATION:	Scheduled Monument	LIST ENTRY NUMBER:	1014040
CONDITION:	Extensive significant problems	TREND:	Unknown
PRINCIPAL VULNERABILITY:	Arable ploughing	NEW ENTRY?:	No
OWNER TYPE:	Crown	CONTACT:	Nick Croxson 07795 665645
SITE NAME:	Bowl barrow 300 metres east of Furze Knoll, Bishops Cannings		
DESIGNATION:	Scheduled Monument	LIST ENTRY NUMBER:	1013068
CONDITION:	Extensive significant problems	TREND:	Unknown
PRINCIPAL VULNERABILITY:	Arable ploughing	NEW ENTRY?:	No
OWNER TYPE:	Crown	CONTACT:	Nick Croxson 07795 665645
SITE NAME:	Bowl barrow 550 metres north east of Baltic Farm, Bishops Cannings		
DESIGNATION:	Scheduled Monument	LIST ENTRY NUMBER:	1012629
CONDITION:	Extensive significant problems	TREND:	Unknown
PRINCIPAL VULNERABILITY:	Arable ploughing	NEW ENTRY?:	No
OWNER TYPE:	Crown	CONTACT:	Nick Croxson 07795 665645
SITE NAME:	Bowl barrow 840 metres north east of Baltic Farm, Bishops Cannings		
DESIGNATION:	Scheduled Monument	LIST ENTRY NUMBER:	1013066
CONDITION:	Extensive significant problems	TREND:	Unknown
PRINCIPAL VULNERABILITY:	Arable ploughing	NEW ENTRY?:	No
OWNER TYPE:	Crown	CONTACT:	Nick Croxson 07795 665645
SITE NAME:	Bowl barrow 950 metres SSW of Beckhampton Plantation, forming part of a round barrow cemetery on Horton Down, Bishops Cannings		
DESIGNATION:	Scheduled Monument	LIST ENTRY NUMBER:	1012983
CONDITION:	Extensive significant problems	TREND:	Unknown
PRINCIPAL VULNERABILITY:	Arable ploughing	NEW ENTRY?:	No
OWNER TYPE:	Crown	CONTACT:	Nick Croxson 07795 665645

PRIORITY CATEGORIES

- A** Immediate risk of further rapid deterioration or loss of fabric; no solution agreed
B Immediate risk of further rapid deterioration or loss of fabric; solution agreed but not yet implemented.
C Slow decay; no solution agreed.

- D** Slow decay; solution agreed but not yet implemented.
E Under repair or in fair to good repair, but no user identified; or under threat of vacancy with no obvious new user (applicable only to buildings capable of beneficial use).

- F** Repair scheme in progress and (where applicable) end use or user identified; functionally redundant buildings with new use agreed but not yet implemented.

NOTE
 Last year's priority category is shown in brackets, otherwise 'New entry' is noted.

ABBREVIATIONS

CA	Conservation Area
LB	Listed Building
LPA	Local Planning Authority
NP	National Park
RPG	Registered Park and Garden
SM	Scheduled Monument
UA	Unitary Authority
WHS	World Heritage Site

SITE NAME:	Bowl barrow 1070 metres NNW of Baltic Farm forming part of a barrow cemetery on North Down, Bishops Cannings		
DESIGNATION:	Scheduled Monument	LIST ENTRY NUMBER:	1013772
CONDITION:	Extensive significant problems	TREND:	Unknown
PRINCIPAL VULNERABILITY:	Arable ploughing	NEW ENTRY?:	No
OWNER TYPE:	Crown	CONTACT:	Nick Croxson 07795 665645
SITE NAME:	Bowl barrow at east end of Morgan's Hill, Bishops Cannings		
DESIGNATION:	Scheduled Monument	LIST ENTRY NUMBER:	1013070
CONDITION:	Extensive significant problems	TREND:	Unknown
PRINCIPAL VULNERABILITY:	Arable ploughing	NEW ENTRY?:	No
OWNER TYPE:	Crown	CONTACT:	Nick Croxson 07795 665645
SITE NAME:	Bowl barrow situated 500 metres SSW of Shepherds' Shore, Bishops Cannings		
DESIGNATION:	Scheduled Monument, RB	LIST ENTRY NUMBER:	1013756
CONDITION:	Extensive significant problems	TREND:	Unknown
PRINCIPAL VULNERABILITY:	Arable ploughing	NEW ENTRY?:	No
OWNER TYPE:	Crown	CONTACT:	Nick Croxson 07795 665645
SITE NAME:	Eleven round barrows 1000 metres north of Baltic Farm forming part of a barrow cemetery, and a probable enclosed Iron Age farmstead on North Down, Bishops Cannings		
DESIGNATION:	Scheduled Monument	LIST ENTRY NUMBER:	1013773
CONDITION:	Generally satisfactory but with significant localised problems	TREND:	Declining
PRINCIPAL VULNERABILITY:	Animal burrowing - extensive	NEW ENTRY?:	No
OWNER TYPE:	Crown	CONTACT:	Nick Croxson 07795 665645
SITE NAME:	Enclosed Iron Age farmstead 450 metres south of Down Barn on Bishop's Cannings Down, Bishops Cannings		
DESIGNATION:	Scheduled Monument	LIST ENTRY NUMBER:	1013230
CONDITION:	Extensive significant problems	TREND:	Unknown
PRINCIPAL VULNERABILITY:	Arable ploughing	NEW ENTRY?:	No
OWNER TYPE:	Crown	CONTACT:	Nick Croxson 07795 665645
SITE NAME:	Five round barrows 1040 metres NNE of Baltic Farm forming part of a barrow cemetery on North Down, Bishops Cannings		
DESIGNATION:	Scheduled Monument	LIST ENTRY NUMBER:	1014737
CONDITION:	Generally satisfactory but with significant localised problems	TREND:	Declining
PRINCIPAL VULNERABILITY:	Animal burrowing - extensive	NEW ENTRY?:	No
OWNER TYPE:	Crown	CONTACT:	Nick Croxson 07795 665645
SITE NAME:	Four bowl barrows forming part of a cemetery 270 metres east of long barrow on Roughridge Hill, Bishops Cannings		
DESIGNATION:	Scheduled Monument	LIST ENTRY NUMBER:	1014027
CONDITION:	Extensive significant problems	TREND:	Unknown
PRINCIPAL VULNERABILITY:	Arable ploughing	NEW ENTRY?:	No
OWNER TYPE:	Crown	CONTACT:	Nick Croxson 07795 665645

PRIORITY CATEGORIES

- A** Immediate risk of further rapid deterioration or loss of fabric; no solution agreed
- B** Immediate risk of further rapid deterioration or loss of fabric; solution agreed but not yet implemented.
- C** Slow decay; no solution agreed.
- D** Slow decay; solution agreed but not yet implemented.
- E** Under repair or in fair to good repair, but no user identified; or under threat of vacancy with no obvious new user (applicable only to buildings capable of beneficial use).
- F** Repair scheme in progress and (where applicable) end use or user identified; functionally redundant buildings with new use agreed but not yet implemented.

NOTE
Last year's priority category is shown in brackets, otherwise 'New entry' is noted.

ABBREVIATIONS

CA	Conservation Area
LB	Listed Building
LPA	Local Planning Authority
NP	National Park
RPG	Registered Park and Garden
SM	Scheduled Monument
UA	Unitary Authority
WHS	World Heritage Site

SITE NAME:	Group of small enclosures on Horton Down, 910 metres north east of Easton Down long barrow, Bishops Cannings		
DESIGNATION:	Scheduled Monument	LIST ENTRY NUMBER:	1014561
CONDITION:	Extensive significant problems	TREND:	Unknown
PRINCIPAL VULNERABILITY:	Arable ploughing	NEW ENTRY?:	No
OWNER TYPE:	Crown	CONTACT:	Nick Croxson 07795 665645
SITE NAME:	Group of three bowl barrows 250 metres north east of Shepherds' Shore, Bishops Cannings		
DESIGNATION:	Scheduled Monument	LIST ENTRY NUMBER:	1013232
CONDITION:	Extensive significant problems	TREND:	Unknown
PRINCIPAL VULNERABILITY:	Arable ploughing	NEW ENTRY?:	No
OWNER TYPE:	Crown	CONTACT:	Nick Croxson 07795 665645
SITE NAME:	Kitchen Barrow: a long barrow on Kitchen Barrow Hill, Bishops Cannings		
DESIGNATION:	Scheduled Monument	LIST ENTRY NUMBER:	1012519
CONDITION:	Generally unsatisfactory with major localised problems	TREND:	Declining
PRINCIPAL VULNERABILITY:	Animal burrowing - extensive	NEW ENTRY?:	No
OWNER TYPE:	Crown	CONTACT:	Nick Croxson 07795 665645
SITE NAME:	Linear earthworks forming part of a field system on Bishop's Cannings Down, Bishops Cannings		
DESIGNATION:	Scheduled Monument	LIST ENTRY NUMBER:	1013233
CONDITION:	Generally satisfactory but with significant localised problems	TREND:	Unknown
PRINCIPAL VULNERABILITY:	Arable ploughing	NEW ENTRY?:	No
OWNER TYPE:	Crown	CONTACT:	Nick Croxson 07795 665645
SITE NAME:	Long barrow 650 metres WSW of Shepherds' Shore, Bishops Cannings		
DESIGNATION:	Scheduled Monument, RB	LIST ENTRY NUMBER:	1014030
CONDITION:	Extensive significant problems	TREND:	Unknown
PRINCIPAL VULNERABILITY:	Arable ploughing	NEW ENTRY?:	No
OWNER TYPE:	Crown	CONTACT:	Nick Croxson 07795 665645
SITE NAME:	Long barrow on Easton Down, Bishops Cannings		
DESIGNATION:	Scheduled Monument	LIST ENTRY NUMBER:	1013366
CONDITION:	Generally satisfactory but with significant localised problems	TREND:	Declining
PRINCIPAL VULNERABILITY:	Animal burrowing - extensive	NEW ENTRY?:	No
OWNER TYPE:	Crown	CONTACT:	Nick Croxson 07795 665645
SITE NAME:	Saucer barrow 600 metres west of Beckhampton Buildings, Bishops Cannings		
DESIGNATION:	Scheduled Monument	LIST ENTRY NUMBER:	1012193
CONDITION:	Extensive significant problems	TREND:	Unknown
PRINCIPAL VULNERABILITY:	Arable ploughing	NEW ENTRY?:	No
OWNER TYPE:	Crown	CONTACT:	Nick Croxson 07795 665645

PRIORITY CATEGORIES

- A** Immediate risk of further rapid deterioration or loss of fabric: no solution agreed
- B** Immediate risk of further rapid deterioration or loss of fabric; solution agreed but not yet implemented.
- C** Slow decay; no solution agreed.
- D** Slow decay; solution agreed but not yet implemented.
- E** Under repair or in fair to good repair, but no user identified; or under threat of vacancy with no obvious new user (applicable only to buildings capable of beneficial use).
- F** Repair scheme in progress and (where applicable) end use or user identified; functionally redundant buildings with new use agreed but not yet implemented.

NOTE
Last year's priority category is shown in brackets, otherwise 'New entry' is noted.

ABBREVIATIONS

CA	Conservation Area
LB	Listed Building
LPA	Local Planning Authority
NP	National Park
RPG	Registered Park and Garden
SM	Scheduled Monument
UA	Unitary Authority
WHS	World Heritage Site

SITE NAME:	Saucer barrow on North Down, Bishops Cannings		
DESIGNATION:	Scheduled Monument	LIST ENTRY NUMBER:	1012627
CONDITION:	Extensive significant problems	TREND:	Unknown
PRINCIPAL VULNERABILITY:	Arable ploughing	NEW ENTRY?:	No
OWNER TYPE:	Crown	CONTACT:	Nick Croxson 07795 665645
SITE NAME:	Square enclosure 350 metres north of Wansdyke on Bishop's Cannings Down, Bishops Cannings		
DESIGNATION:	Scheduled Monument	LIST ENTRY NUMBER:	1013231
CONDITION:	Extensive significant problems	TREND:	Unknown
PRINCIPAL VULNERABILITY:	Arable ploughing	NEW ENTRY?:	No
OWNER TYPE:	Crown	CONTACT:	Nick Croxson 07795 665645
SITE NAME:	Two saucer barrows and a pair of bowl barrows 750 metres SSW of Beckhampton Plantation, forming part of a round barrow cemetery on Horton Down, Bishops Cannings		
DESIGNATION:	Scheduled Monument	LIST ENTRY NUMBER:	1012982
CONDITION:	Extensive significant problems	TREND:	Unknown
PRINCIPAL VULNERABILITY:	Arable clipping	NEW ENTRY?:	No
OWNER TYPE:	Crown	CONTACT:	Nick Croxson 07795 665645
SITE NAME:	Bowl barrow 85 metres north of Bishopstrow House, Bishopstrow		
DESIGNATION:	Scheduled Monument, CA	LIST ENTRY NUMBER:	1019507
CONDITION:	Generally unsatisfactory with major localised problems	TREND:	Declining
PRINCIPAL VULNERABILITY:	Animal burrowing - extensive	NEW ENTRY?:	No
OWNER TYPE:	Mixed, multiple owners	CONTACT:	Nick Croxson 07795 665645
SITE NAME:	Woodminton Down round barrow, Bower Chalke		
DESIGNATION:	Scheduled Monument	LIST ENTRY NUMBER:	1003729
CONDITION:	Extensive significant problems	TREND:	Unknown
PRINCIPAL VULNERABILITY:	Arable ploughing	NEW ENTRY?:	No
OWNER TYPE:	Private	CONTACT:	Nick Croxson 07795 665645
SITE NAME:	Corton long barrow, Boyton		
DESIGNATION:	Scheduled Monument	LIST ENTRY NUMBER:	1010518
CONDITION:	Generally unsatisfactory with major localised problems	TREND:	Declining
PRINCIPAL VULNERABILITY:	Scrub/tree growth	NEW ENTRY?:	No
OWNER TYPE:	Commercial company	CONTACT:	Nick Croxson 07795 665645
SITE NAME:	Scrubbed Oak enclosure and linear boundary earthwork, Boyton		
DESIGNATION:	Scheduled Monument	LIST ENTRY NUMBER:	1017713
CONDITION:	Generally unsatisfactory with major localised problems	TREND:	Declining
PRINCIPAL VULNERABILITY:	Plant growth	NEW ENTRY?:	No
OWNER TYPE:	Private, multiple owners	CONTACT:	Nick Croxson 07795 665645

PRIORITY CATEGORIES

- A** Immediate risk of further rapid deterioration or loss of fabric: no solution agreed
- B** Immediate risk of further rapid deterioration or loss of fabric; solution agreed but not yet implemented.
- C** Slow decay; no solution agreed.
- D** Slow decay; solution agreed but not yet implemented.
- E** Under repair or in fair to good repair, but no user identified; or under threat of vacancy with no obvious new user (applicable only to buildings capable of beneficial use).
- F** Repair scheme in progress and (where applicable) end use or user identified; functionally redundant buildings with new use agreed but not yet implemented.

NOTE
Last year's priority category is shown in brackets, otherwise 'New entry' is noted.

ABBREVIATIONS

CA	Conservation Area
LB	Listed Building
LPA	Local Planning Authority
NP	National Park
RPG	Registered Park and Garden
SM	Scheduled Monument
UA	Unitary Authority
WHS	World Heritage Site

SITE NAME:	Long barrow on Pertwood Down, 1400 metres north west of Lower Pertwood, Brixton Deverill		
DESIGNATION:	Scheduled Monument	LIST ENTRY NUMBER:	1010463
CONDITION:	Generally satisfactory but with significant localised problems	TREND:	Declining
PRINCIPAL VULNERABILITY:	Animal burrowing - extensive	NEW ENTRY?:	No
OWNER TYPE:	Private	CONTACT:	Nick Croxson 07795 665645
SITE NAME:	Knowle Hill round barrow, Broad Chalke		
DESIGNATION:	Scheduled Monument	LIST ENTRY NUMBER:	1003033
CONDITION:	Extensive significant problems	TREND:	Unknown
PRINCIPAL VULNERABILITY:	Arable ploughing	NEW ENTRY?:	No
OWNER TYPE:	Private	CONTACT:	Nick Croxson 07795 665645
SITE NAME:	Round barrow 860 yards (786 metres) south east of Knighton Hill Buildings, Broad Chalke		
DESIGNATION:	Scheduled Monument	LIST ENTRY NUMBER:	1004771
CONDITION:	Generally unsatisfactory with major localised problems	TREND:	Declining
PRINCIPAL VULNERABILITY:	Arable clipping	NEW ENTRY?:	No
OWNER TYPE:	Private	CONTACT:	Nick Croxson 07795 665645
SITE NAME:	Knighton Roman road (stretching from Reddish Gore to reservoir), Broad Chalke / Bishopstone		
DESIGNATION:	Scheduled Monument	LIST ENTRY NUMBER:	1003728
CONDITION:	Generally unsatisfactory with major localised problems	TREND:	Declining
PRINCIPAL VULNERABILITY:	Arable ploughing	NEW ENTRY?:	No
OWNER TYPE:	Private, multiple owners	CONTACT:	Nick Croxson 07795 665645
SITE NAME:	Roman road in Spye Park, Bromham		
DESIGNATION:	Scheduled Monument, part in RPG grade II	LIST ENTRY NUMBER:	1003010
CONDITION:	Generally unsatisfactory with major localised problems	TREND:	Improving
PRINCIPAL VULNERABILITY:	Arable clipping	NEW ENTRY?:	No
OWNER TYPE:	Private, multiple owners	CONTACT:	Nick Croxson 07795 665645
SITE NAME:	Bell barrow 770 metres north west of New Barn, Bulford		
DESIGNATION:	Scheduled Monument	LIST ENTRY NUMBER:	1015216
CONDITION:	Generally unsatisfactory with major localised problems	TREND:	Unknown
PRINCIPAL VULNERABILITY:	Arable clipping	NEW ENTRY?:	No
OWNER TYPE:	Private	CONTACT:	Nick Croxson 07795 665645
SITE NAME:	Bowl barrow: one of a group of round barrows south of Bulford, Bulford		
DESIGNATION:	Scheduled Monument	LIST ENTRY NUMBER:	1009545
CONDITION:	Extensive significant problems	TREND:	Declining
PRINCIPAL VULNERABILITY:	Arable ploughing	NEW ENTRY?:	No
OWNER TYPE:	Government or agency	CONTACT:	Nick Croxson 07795 665645

PRIORITY CATEGORIES

- A** Immediate risk of further rapid deterioration or loss of fabric; no solution agreed
B Immediate risk of further rapid deterioration or loss of fabric; solution agreed but not yet implemented.
C Slow decay; no solution agreed.

- D** Slow decay; solution agreed but not yet implemented.
E Under repair or in fair to good repair, but no user identified; or under threat of vacancy with no obvious new user (applicable only to buildings capable of beneficial use).

- F** Repair scheme in progress and (where applicable) end use or user identified; functionally redundant buildings with new use agreed but not yet implemented.

NOTE
 Last year's priority category is shown in brackets, otherwise 'New entry' is noted.

ABBREVIATIONS

CA	Conservation Area
LB	Listed Building
LPA	Local Planning Authority
NP	National Park
RPG	Registered Park and Garden
SM	Scheduled Monument
UA	Unitary Authority
WHS	World Heritage Site

SITE NAME:	Bowl barrow: one of a group of round barrows south of Bulford, Bulford		
DESIGNATION:	Scheduled Monument	LIST ENTRY NUMBER:	1009564
CONDITION:	Generally unsatisfactory with major localised problems	TREND:	Declining
PRINCIPAL VULNERABILITY:	Arable ploughing	NEW ENTRY?:	No
OWNER TYPE:	Government or agency	CONTACT:	Nick Croxson 07795 665645
SITE NAME:	Bowl barrow: one of a group of round barrows south of Bulford, Bulford		
DESIGNATION:	Scheduled Monument	LIST ENTRY NUMBER:	1009602
CONDITION:	Extensive significant problems	TREND:	Declining
PRINCIPAL VULNERABILITY:	Arable ploughing	NEW ENTRY?:	No
OWNER TYPE:	Government or agency	CONTACT:	Nick Croxson 07795 665645
SITE NAME:	Bowl barrow: one of a group of round barrows south of Bulford, Bulford		
DESIGNATION:	Scheduled Monument	LIST ENTRY NUMBER:	1009604
CONDITION:	Extensive significant problems	TREND:	Declining
PRINCIPAL VULNERABILITY:	Arable ploughing	NEW ENTRY?:	No
OWNER TYPE:	Government or agency	CONTACT:	Nick Croxson 07795 665645
SITE NAME:	Bowl barrow: one of a group of round barrows south of Bulford, Bulford		
DESIGNATION:	Scheduled Monument	LIST ENTRY NUMBER:	1009605
CONDITION:	Generally unsatisfactory with major localised problems	TREND:	Declining
PRINCIPAL VULNERABILITY:	Arable ploughing	NEW ENTRY?:	No
OWNER TYPE:	Government or agency	CONTACT:	Nick Croxson 07795 665645
SITE NAME:	Nuthills Roman villa, Calne Without		
DESIGNATION:	Scheduled Monument	LIST ENTRY NUMBER:	1004723
CONDITION:	Extensive significant problems	TREND:	Declining
PRINCIPAL VULNERABILITY:	Arable ploughing	NEW ENTRY?:	No
OWNER TYPE:	Private	CONTACT:	Nick Croxson 07795 665645
SITE NAME:	Long barrow 240 metres south west of Green Barrow Farm, Castle Combe		
DESIGNATION:	Scheduled Monument	LIST ENTRY NUMBER:	1018419
CONDITION:	Extensive significant problems	TREND:	Declining
PRINCIPAL VULNERABILITY:	Arable ploughing	NEW ENTRY?:	No
OWNER TYPE:	Private	CONTACT:	Nick Croxson 07795 665645
SITE NAME:	Bowl barrow 190 metres north east of Nolands Farm, Yatesbury, Cherhill		
DESIGNATION:	Scheduled Monument	LIST ENTRY NUMBER:	1015808
CONDITION:	Extensive significant problems	TREND:	Unknown
PRINCIPAL VULNERABILITY:	Arable ploughing	NEW ENTRY?:	No
OWNER TYPE:	Private	CONTACT:	Nick Croxson 07795 665645
SITE NAME:	Bowl barrow 350 metres north east of White Horse Plantation, Cherhill		
DESIGNATION:	Scheduled Monument	LIST ENTRY NUMBER:	1010134
CONDITION:	Generally unsatisfactory with major localised problems	TREND:	Declining
PRINCIPAL VULNERABILITY:	Arable clipping	NEW ENTRY?:	No
OWNER TYPE:	Private	CONTACT:	Nick Croxson 07795 665645

PRIORITY CATEGORIES

- A** Immediate risk of further rapid deterioration or loss of fabric; no solution agreed
B Immediate risk of further rapid deterioration or loss of fabric; solution agreed but not yet implemented.
C Slow decay; no solution agreed.

- D** Slow decay; solution agreed but not yet implemented.
E Under repair or in fair to good repair, but no user identified; or under threat of vacancy with no obvious new user (applicable only to buildings capable of beneficial use).

- F** Repair scheme in progress and (where applicable) end use or user identified; functionally redundant buildings with new use agreed but not yet implemented.

NOTE
 Last year's priority category is shown in brackets, otherwise 'New entry' is noted.

ABBREVIATIONS

CA	Conservation Area
LB	Listed Building
LPA	Local Planning Authority
NP	National Park
RPG	Registered Park and Garden
SM	Scheduled Monument
UA	Unitary Authority
WHS	World Heritage Site

SITE NAME:	Bowl barrow 700 metres south east of Field Barn, Chicklade		
DESIGNATION:	Scheduled Monument	LIST ENTRY NUMBER:	1015937
CONDITION:	Extensive significant problems	TREND:	Unknown
PRINCIPAL VULNERABILITY:	Arable ploughing	NEW ENTRY?:	No
OWNER TYPE:	Commercial company	CONTACT:	Nick Croxson 07795 665645
SITE NAME:	Bowl Barrow, part of the round barrow cemetery south of Codford Down, Codford		
DESIGNATION:	Scheduled Monument	LIST ENTRY NUMBER:	1016557
CONDITION:	Extensive significant problems	TREND:	Unknown
PRINCIPAL VULNERABILITY:	Arable ploughing	NEW ENTRY?:	No
OWNER TYPE:	Private, multiple owners	CONTACT:	Nick Croxson 07795 665645
SITE NAME:	Three bowl barrows in Colerne Park, 450 metres north of Keeper's Cottage, Colerne		
DESIGNATION:	Scheduled Monument	LIST ENTRY NUMBER:	1010758
CONDITION:	Generally unsatisfactory with major localised problems	TREND:	Unknown
PRINCIPAL VULNERABILITY:	Arable clipping	NEW ENTRY?:	No
OWNER TYPE:	Private	CONTACT:	Nick Croxson 07795 665645
SITE NAME:	Bowl barrow on Wick Down, Collingbourne Ducis		
DESIGNATION:	Scheduled Monument	LIST ENTRY NUMBER:	1012510
CONDITION:	Generally unsatisfactory with major localised problems	TREND:	Unknown
PRINCIPAL VULNERABILITY:	Arable clipping	NEW ENTRY?:	No
OWNER TYPE:	Private, multiple owners	CONTACT:	Nick Croxson 07795 665645
SITE NAME:	Bowl barrow 650 metres east of Summer Down Farm, Collingbourne Kingston		
DESIGNATION:	Scheduled Monument	LIST ENTRY NUMBER:	1012544
CONDITION:	Generally unsatisfactory with major localised problems	TREND:	Unknown
PRINCIPAL VULNERABILITY:	Arable clipping	NEW ENTRY?:	No
OWNER TYPE:	Private	CONTACT:	Nick Croxson 07795 665645
SITE NAME:	Two bowl barrows 400 metres south of Summer Down Farm, Collingbourne Kingston		
DESIGNATION:	Scheduled Monument	LIST ENTRY NUMBER:	1012518
CONDITION:	Generally satisfactory but with significant localised problems	TREND:	Unknown
PRINCIPAL VULNERABILITY:	Arable clipping	NEW ENTRY?:	No
OWNER TYPE:	Commercial company	CONTACT:	Nick Croxson 07795 665645
SITE NAME:	Crowdown Clump earthwork (Godsbury), Collingbourne Kingston / Burbage		
DESIGNATION:	Scheduled Monument	LIST ENTRY NUMBER:	1004759
CONDITION:	Generally unsatisfactory with major localised problems	TREND:	Declining
PRINCIPAL VULNERABILITY:	Arable clipping	NEW ENTRY?:	No
OWNER TYPE:	Private	CONTACT:	Nick Croxson 07795 665645

PRIORITY CATEGORIES

- A** Immediate risk of further rapid deterioration or loss of fabric; no solution agreed
- B** Immediate risk of further rapid deterioration or loss of fabric; solution agreed but not yet implemented.
- C** Slow decay; no solution agreed.
- D** Slow decay; solution agreed but not yet implemented.
- E** Under repair or in fair to good repair, but no user identified; or under threat of vacancy with no obvious new user (applicable only to buildings capable of beneficial use).
- F** Repair scheme in progress and (where applicable) end use or user identified; functionally redundant buildings with new use agreed but not yet implemented.

NOTE
Last year's priority category is shown in brackets, otherwise 'New entry' is noted.

ABBREVIATIONS

CA	Conservation Area
LB	Listed Building
LPA	Local Planning Authority
NP	National Park
RPG	Registered Park and Garden
SM	Scheduled Monument
UA	Unitary Authority
WHS	World Heritage Site

SITE NAME:	Bowl barrow 430 metres north west of Northdown Barn, Coombe Bissett		
DESIGNATION:	Scheduled Monument	LIST ENTRY NUMBER:	1017705
CONDITION:	Extensive significant problems	TREND:	Unknown
PRINCIPAL VULNERABILITY:	Arable ploughing	NEW ENTRY?:	No
OWNER TYPE:	Commercial company	CONTACT:	Nick Croxson 07795 665645
SITE NAME:	Bowl barrow on Little Toyd Down, 650 metres south west of Grims Lodge Farm, Coombe Bissett		
DESIGNATION:	Scheduled Monument	LIST ENTRY NUMBER:	1015704
CONDITION:	Extensive significant problems	TREND:	Unknown
PRINCIPAL VULNERABILITY:	Arable ploughing	NEW ENTRY?:	No
OWNER TYPE:	Private	CONTACT:	Nick Croxson 07795 665645
SITE NAME:	Hillfort, two bowl barrows, medieval strip lynchets and a cross dyke on Cley Hill, Corsley		
DESIGNATION:	Scheduled Monument	LIST ENTRY NUMBER:	1017296
CONDITION:	Generally satisfactory but with significant localised problems	TREND:	Stable
PRINCIPAL VULNERABILITY:	Visitor erosion - moderate	NEW ENTRY?:	No
OWNER TYPE:	Charity (heritage)	CONTACT:	Nick Croxson 07795 665645
SITE NAME:	Moated site and surrounding earthwork enclosure, 100 metres south of Chelworth Farm, Cricklade		
DESIGNATION:	Scheduled Monument	LIST ENTRY NUMBER:	1013353
CONDITION:	Generally unsatisfactory with major localised problems	TREND:	Declining
PRINCIPAL VULNERABILITY:	Dumping	NEW ENTRY?:	No
OWNER TYPE:	Commercial company	CONTACT:	Nick Croxson 07795 665645
SITE NAME:	Devizes Castle, Devizes		
DESIGNATION:	Scheduled Monument and Listed Building grade II, 3 LBs, CA	LIST ENTRY NUMBER:	1021375 and 1249362
CONDITION:	Extensive significant problems	TREND:	Declining
PRINCIPAL VULNERABILITY:	Collapse	NEW ENTRY?:	No
OWNER TYPE:	Private, multiple owners	CONTACT:	Hugh Beamish 0117 975 0726
SITE NAME:	Berwick Coombe ditch, Donhead St. Andrew / Berwick St. John		
DESIGNATION:	Scheduled Monument	LIST ENTRY NUMBER:	1005587
CONDITION:	Generally satisfactory but with significant localised problems	TREND:	Declining
PRINCIPAL VULNERABILITY:	Arable clipping	NEW ENTRY?:	No
OWNER TYPE:	Private, multiple owners	CONTACT:	Nick Croxson 07795 665645
SITE NAME:	Long barrow on Ashmore Down, 775 metres north of Ashgrove Cottages, Donhead St. Mary		
DESIGNATION:	Scheduled Monument	LIST ENTRY NUMBER:	1015938
CONDITION:	Generally unsatisfactory with major localised problems	TREND:	Declining
PRINCIPAL VULNERABILITY:	Animal burrowing - extensive	NEW ENTRY?:	No
OWNER TYPE:	Mixed, multiple owners	CONTACT:	Nick Croxson 07795 665645

PRIORITY CATEGORIES

- A** Immediate risk of further rapid deterioration or loss of fabric: no solution agreed
B Immediate risk of further rapid deterioration or loss of fabric; solution agreed but not yet implemented.
C Slow decay; no solution agreed.

- D** Slow decay; solution agreed but not yet implemented.
E Under repair or in fair to good repair, but no user identified; or under threat of vacancy with no obvious new user (applicable only to buildings capable of beneficial use).

- F** Repair scheme in progress and (where applicable) end use or user identified; functionally redundant buildings with new use agreed but not yet implemented.

NOTE
 Last year's priority category is shown in brackets, otherwise 'New entry' is noted.

ABBREVIATIONS

CA	Conservation Area
LB	Listed Building
LPA	Local Planning Authority
NP	National Park
RPG	Registered Park and Garden
SM	Scheduled Monument
UA	Unitary Authority
WHS	World Heritage Site

SITE NAME:	Long barrow 600 yards (550 metres) south east of Vanity, Downton / Whitsbury		
DESIGNATION:	Scheduled Monument	LIST ENTRY NUMBER:	1003004
CONDITION:	Generally satisfactory but with significant localised problems	TREND:	Declining
PRINCIPAL VULNERABILITY:	Vehicle damage/erosion - extensive	NEW ENTRY?:	No
OWNER TYPE:	Commercial company	CONTACT:	Nick Croxson 07795 665645
SITE NAME:	Ogbury camp, Durnford		
DESIGNATION:	Scheduled Monument	LIST ENTRY NUMBER:	1005677
CONDITION:	Generally satisfactory but with significant localised problems	TREND:	Improving
PRINCIPAL VULNERABILITY:	Arable ploughing	NEW ENTRY?:	No
OWNER TYPE:	Private	CONTACT:	Nick Croxson 07795 665645
SITE NAME:	Nine round barrows forming a round barrow cemetery 400 metres north of the eastern end of The Cursus, Durrington		
DESIGNATION:	Scheduled Monument, WHS	LIST ENTRY NUMBER:	1009067
CONDITION:	Generally satisfactory but with significant localised problems	TREND:	Improving
PRINCIPAL VULNERABILITY:	Animal burrowing - extensive	NEW ENTRY?:	No
OWNER TYPE:	Government or agency	CONTACT:	Nick Croxson 07795 665645
SITE NAME:	Bowl barrow 200 metres north of East Kennett long barrow forming part of a cemetery, East Kennett		
DESIGNATION:	Scheduled Monument, WHS	LIST ENTRY NUMBER:	1014038
CONDITION:	Extensive significant problems	TREND:	Unknown
PRINCIPAL VULNERABILITY:	Arable ploughing	NEW ENTRY?:	No
OWNER TYPE:	Private	CONTACT:	Nick Croxson 07795 665645
SITE NAME:	Round barrow on Easton Down, Easton		
DESIGNATION:	Scheduled Monument	LIST ENTRY NUMBER:	1005693
CONDITION:	Extensive significant problems	TREND:	Unknown
PRINCIPAL VULNERABILITY:	Arable ploughing	NEW ENTRY?:	No
OWNER TYPE:	Private	CONTACT:	Nick Croxson 07795 665645
SITE NAME:	Edington Priory (site of), Edington		
DESIGNATION:	Scheduled Monument, LB grade I, CA	LIST ENTRY NUMBER:	1004709
CONDITION:	Generally satisfactory but with significant localised problems	TREND:	Stable
PRINCIPAL VULNERABILITY:	Collapse	NEW ENTRY?:	No
OWNER TYPE:	Private, multiple owners	CONTACT:	Nick Croxson 07795 665645
SITE NAME:	Long barrow, Tinhead Hill, Edington		
DESIGNATION:	Scheduled Monument	LIST ENTRY NUMBER:	1009783
CONDITION:	Generally unsatisfactory with major localised problems	TREND:	Declining
PRINCIPAL VULNERABILITY:	Natural erosion - extensive	NEW ENTRY?:	No
OWNER TYPE:	Government or agency	CONTACT:	Nick Croxson 07795 665645

PRIORITY CATEGORIES

- A** Immediate risk of further rapid deterioration or loss of fabric: no solution agreed
B Immediate risk of further rapid deterioration or loss of fabric: solution agreed but not yet implemented.
C Slow decay; no solution agreed.

- D** Slow decay; solution agreed but not yet implemented.
E Under repair or in fair to good repair, but no user identified; or under threat of vacancy with no obvious new user (applicable only to buildings capable of beneficial use).

- F** Repair scheme in progress and (where applicable) end use or user identified; functionally redundant buildings with new use agreed but not yet implemented.

NOTE
 Last year's priority category is shown in brackets, otherwise 'New entry' is noted.

ABBREVIATIONS

CA	Conservation Area
LB	Listed Building
LPA	Local Planning Authority
NP	National Park
RPG	Registered Park and Garden
SM	Scheduled Monument
UA	Unitary Authority
WHS	World Heritage Site

SITE NAME:	Barrow Clump, bowl barrow, east of Ablington, Figheldean		
DESIGNATION:	Scheduled Monument	LIST ENTRY NUMBER:	1009697
CONDITION:	Extensive significant problems	TREND:	Declining
PRINCIPAL VULNERABILITY:	Animal burrowing - extensive	NEW ENTRY?:	No
OWNER TYPE:	Government or agency	CONTACT:	Nick Croxson 07795 665645
SITE NAME:	Three round barrows west of Netheravon Aerodrome, Figheldean / Fittleton		
DESIGNATION:	Scheduled Monument	LIST ENTRY NUMBER:	1010192
CONDITION:	Generally unsatisfactory with major localised problems	TREND:	Declining
PRINCIPAL VULNERABILITY:	Animal burrowing - extensive	NEW ENTRY?:	No
OWNER TYPE:	Government or agency	CONTACT:	Nick Croxson 07795 665645
SITE NAME:	North Hill round barrows, Grafton		
DESIGNATION:	Scheduled Monument	LIST ENTRY NUMBER:	1004746
CONDITION:	Extensive significant problems	TREND:	Unknown
PRINCIPAL VULNERABILITY:	Arable ploughing	NEW ENTRY?:	No
OWNER TYPE:	Private, multiple owners	CONTACT:	Nick Croxson 07795 665645
SITE NAME:	Bowl barrow 100 metres north of Great Botley Copse, Grafton / Shalbourne		
DESIGNATION:	Scheduled Monument	LIST ENTRY NUMBER:	1012301
CONDITION:	Generally unsatisfactory with major localised problems	TREND:	Declining
PRINCIPAL VULNERABILITY:	Arable clipping	NEW ENTRY?:	No
OWNER TYPE:	Commercial company	CONTACT:	Nick Croxson 07795 665645
SITE NAME:	Romano-British kilns 150 yards (135 metres) SSW of Tottenham House, Great Bedwyn		
DESIGNATION:	Scheduled Monument, RPG grade II*	LIST ENTRY NUMBER:	1004706
CONDITION:	Generally unsatisfactory with major localised problems	TREND:	Stable
PRINCIPAL VULNERABILITY:	Development requiring planning permission	NEW ENTRY?:	No
OWNER TYPE:	Private, multiple owners	CONTACT:	Nick Croxson 07795 665645
SITE NAME:	Grovely Castle and earthworks north of Grovely Wood, Great Wishford / Steeple Langford / Barford St. Martin		
DESIGNATION:	Scheduled Monument	LIST ENTRY NUMBER:	1005604
CONDITION:	Generally unsatisfactory with major localised problems	TREND:	Unknown
PRINCIPAL VULNERABILITY:	Arable ploughing	NEW ENTRY?:	No
OWNER TYPE:	Private	CONTACT:	Nick Croxson 07795 665645
SITE NAME:	Bowl barrow 340 metres east of Holly Bush Farm, Grittleton		
DESIGNATION:	Scheduled Monument	LIST ENTRY NUMBER:	1018418
CONDITION:	Extensive significant problems	TREND:	Unknown
PRINCIPAL VULNERABILITY:	Arable ploughing	NEW ENTRY?:	No
OWNER TYPE:	Private	CONTACT:	Nick Croxson 07795 665645

PRIORITY CATEGORIES

- A** Immediate risk of further rapid deterioration or loss of fabric: no solution agreed
- B** Immediate risk of further rapid deterioration or loss of fabric: solution agreed but not yet implemented.
- C** Slow decay; no solution agreed.
- D** Slow decay; solution agreed but not yet implemented.
- E** Under repair or in fair to good repair, but no user identified; or under threat of vacancy with no obvious new user (applicable only to buildings capable of beneficial use).
- F** Repair scheme in progress and (where applicable) end use or user identified; functionally redundant buildings with new use agreed but not yet implemented.

NOTE
Last year's priority category is shown in brackets, otherwise 'New entry' is noted.

ABBREVIATIONS

CA	Conservation Area
LB	Listed Building
LPA	Local Planning Authority
NP	National Park
RPG	Registered Park and Garden
SM	Scheduled Monument
UA	Unitary Authority
WHS	World Heritage Site

SITE NAME:	Medieval settlement immediately north west of Upper Littlecott Farm, Hilmarton		
DESIGNATION:	Scheduled Monument	LIST ENTRY NUMBER:	1018420
CONDITION:	Generally satisfactory but with significant localised problems	TREND:	Declining
PRINCIPAL VULNERABILITY:	Stock erosion - extensive	NEW ENTRY?:	No
OWNER TYPE:	Private	CONTACT:	Nick Croxson 07795 665645

SITE NAME:	Bell barrow 250 metres NNE of the sports ground: one of a group of round barrows north west of Idmiston Down, Idmiston		
DESIGNATION:	Scheduled Monument	LIST ENTRY NUMBER:	1013971
CONDITION:	Generally unsatisfactory with major localised problems	TREND:	Declining
PRINCIPAL VULNERABILITY:	Arable clipping	NEW ENTRY?:	No
OWNER TYPE:	Government or agency	CONTACT:	Nick Croxson 07795 665645

SITE NAME:	Bell barrow, three bowl barrows and gas testing trenches on Idmiston Down, Idmiston		
DESIGNATION:	Scheduled Monument	LIST ENTRY NUMBER:	1014818
CONDITION:	Generally unsatisfactory with major localised problems	TREND:	Declining
PRINCIPAL VULNERABILITY:	Animal burrowing - extensive	NEW ENTRY?:	No
OWNER TYPE:	Government or agency	CONTACT:	Nick Croxson 07795 665645

SITE NAME:	Bowl barrow 260 metres SSE of the southern corner of Moll Harris's Clump: one of a group of round barrows on Porton Down, Idmiston		
DESIGNATION:	Scheduled Monument	LIST ENTRY NUMBER:	1014096
CONDITION:	Generally unsatisfactory with major localised problems	TREND:	Declining
PRINCIPAL VULNERABILITY:	Animal burrowing - extensive	NEW ENTRY?:	No
OWNER TYPE:	Government or agency	CONTACT:	Nick Croxson 07795 665645

SITE NAME:	Bowl barrow 440 metres SSW of the southern corner of Moll Harris's Clump: one of a group of round barrows on Porton Down, Idmiston		
DESIGNATION:	Scheduled Monument	LIST ENTRY NUMBER:	1014094
CONDITION:	Generally unsatisfactory with major localised problems	TREND:	Declining
PRINCIPAL VULNERABILITY:	Animal burrowing - extensive	NEW ENTRY?:	No
OWNER TYPE:	Government or agency	CONTACT:	Nick Croxson 07795 665645

SITE NAME:	Bowl barrow 530 metres SSW of the southern corner of Moll Harris's Clump: one of a group of round barrows on Porton Down, Idmiston		
DESIGNATION:	Scheduled Monument	LIST ENTRY NUMBER:	1014092
CONDITION:	Generally unsatisfactory with major localised problems	TREND:	Declining
PRINCIPAL VULNERABILITY:	Animal burrowing - extensive	NEW ENTRY?:	No
OWNER TYPE:	Government or agency	CONTACT:	Nick Croxson 07795 665645

SITE NAME:	Bowl barrow 535 metres SSW of the southern corner of Moll Harris's Clump: one of a group of round barrows on Porton Down, Idmiston		
DESIGNATION:	Scheduled Monument	LIST ENTRY NUMBER:	1014093
CONDITION:	Generally unsatisfactory with major localised problems	TREND:	Declining
PRINCIPAL VULNERABILITY:	Animal burrowing - extensive	NEW ENTRY?:	No
OWNER TYPE:	Government or agency	CONTACT:	Nick Croxson 07795 665645

PRIORITY CATEGORIES

- A** Immediate risk of further rapid deterioration or loss of fabric; no solution agreed
B Immediate risk of further rapid deterioration or loss of fabric; solution agreed but not yet implemented.
C Slow decay; no solution agreed.

- D** Slow decay; solution agreed but not yet implemented.
E Under repair or in fair to good repair, but no user identified; or under threat of vacancy with no obvious new user (applicable only to buildings capable of beneficial use).

- F** Repair scheme in progress and (where applicable) end use or user identified; functionally redundant buildings with new use agreed but not yet implemented.

NOTE
 Last year's priority category is shown in brackets, otherwise 'New entry' is noted.

ABBREVIATIONS

CA	Conservation Area
LB	Listed Building
LPA	Local Planning Authority
NP	National Park
RPG	Registered Park and Garden
SM	Scheduled Monument
UA	Unitary Authority
WHS	World Heritage Site

SITE NAME:	Bronze Age enclosure and two bowl barrows 520 metres north east of Moll Harris's Clump on Idmiston Down, Idmiston		
DESIGNATION:	Scheduled Monument	LIST ENTRY NUMBER:	1014819
CONDITION:	Generally unsatisfactory with major localised problems	TREND:	Declining
PRINCIPAL VULNERABILITY:	Animal burrowing - extensive	NEW ENTRY?:	No
OWNER TYPE:	Government or agency	CONTACT:	Nick Croxson 07795 665645
SITE NAME:	Long barrow 140 metres WSW of the Battery Hill triangulation point, Idmiston		
DESIGNATION:	Scheduled Monument	LIST ENTRY NUMBER:	1014089
CONDITION:	Generally unsatisfactory with major localised problems	TREND:	Declining
PRINCIPAL VULNERABILITY:	Animal burrowing - extensive	NEW ENTRY?:	No
OWNER TYPE:	Government or agency	CONTACT:	Nick Croxson 07795 665645
SITE NAME:	Saucer barrow 400 metres north east of the sports ground: one of a group of round barrows north west of Idmiston Down, Idmiston		
DESIGNATION:	Scheduled Monument	LIST ENTRY NUMBER:	1013970
CONDITION:	Generally unsatisfactory with major localised problems	TREND:	Declining
PRINCIPAL VULNERABILITY:	Animal burrowing - extensive	NEW ENTRY?:	No
OWNER TYPE:	Government or agency	CONTACT:	Nick Croxson 07795 665645
SITE NAME:	Two bowl barrows 265 metres south of the southern corner of Moll Harris's Clump: part of a group of round barrows on Porton Down, Idmiston		
DESIGNATION:	Scheduled Monument	LIST ENTRY NUMBER:	1014095
CONDITION:	Generally unsatisfactory with major localised problems	TREND:	Declining
PRINCIPAL VULNERABILITY:	Animal burrowing - extensive	NEW ENTRY?:	No
OWNER TYPE:	Government or agency	CONTACT:	Nick Croxson 07795 665645
SITE NAME:	Two disc barrows and two bowl barrows 900 metres north of Moll Harris's Clump on Idmiston Down, Idmiston		
DESIGNATION:	Scheduled Monument	LIST ENTRY NUMBER:	1015557
CONDITION:	Generally unsatisfactory with major localised problems	TREND:	Declining
PRINCIPAL VULNERABILITY:	Animal burrowing - extensive	NEW ENTRY?:	No
OWNER TYPE:	Government or agency	CONTACT:	Nick Croxson 07795 665645
SITE NAME:	Bell barrow, bowl barrow and section of hollow way 600 metres NNW of Long Orchard, Idmiston / Winterslow		
DESIGNATION:	Scheduled Monument	LIST ENTRY NUMBER:	1013983
CONDITION:	Generally unsatisfactory with major localised problems	TREND:	Declining
PRINCIPAL VULNERABILITY:	Animal burrowing - extensive	NEW ENTRY?:	No
OWNER TYPE:	Government or agency	CONTACT:	Nick Croxson 07795 665645
SITE NAME:	Barrow north east of Mere Down Farm, Kingston Deverill		
DESIGNATION:	Scheduled Monument	LIST ENTRY NUMBER:	1003005
CONDITION:	Extensive significant problems	TREND:	Unknown
PRINCIPAL VULNERABILITY:	Arable ploughing	NEW ENTRY?:	No
OWNER TYPE:	Private	CONTACT:	Nick Croxson 07795 665645

PRIORITY CATEGORIES

- A** Immediate risk of further rapid deterioration or loss of fabric: no solution agreed
B Immediate risk of further rapid deterioration or loss of fabric: solution agreed but not yet implemented.
C Slow decay; no solution agreed.

- D** Slow decay; solution agreed but not yet implemented.
E Under repair or in fair to good repair, but no user identified; or under threat of vacancy with no obvious new user (applicable only to buildings capable of beneficial use).

- F** Repair scheme in progress and (where applicable) end use or user identified; functionally redundant buildings with new use agreed but not yet implemented.

NOTE
 Last year's priority category is shown in brackets, otherwise 'New entry' is noted.

ABBREVIATIONS

CA	Conservation Area
LB	Listed Building
LPA	Local Planning Authority
NP	National Park
RPG	Registered Park and Garden
SM	Scheduled Monument
UA	Unitary Authority
WHS	World Heritage Site

SITE NAME:	Bowl barrow 125 metres south of Dairy Farm, Kingston Deverill		
DESIGNATION:	Scheduled Monument	LIST ENTRY NUMBER:	1010401
CONDITION:	Generally unsatisfactory with major localised problems	TREND:	Declining
PRINCIPAL VULNERABILITY:	Stock erosion - extensive	NEW ENTRY?:	Yes
OWNER TYPE:	Private	CONTACT:	Nick Croxson 07795 665645
SITE NAME:	Bowl barrow 140 metres west of Cleeve, Kingston Deverill		
DESIGNATION:	Scheduled Monument	LIST ENTRY NUMBER:	1015805
CONDITION:	Extensive significant problems	TREND:	Unknown
PRINCIPAL VULNERABILITY:	Arable ploughing	NEW ENTRY?:	No
OWNER TYPE:	Private	CONTACT:	Nick Croxson 07795 665645
SITE NAME:	Bowl barrow 200 metres south west of Keysley Farm, Kingston Deverill		
DESIGNATION:	Scheduled Monument	LIST ENTRY NUMBER:	1010405
CONDITION:	Generally unsatisfactory with major localised problems	TREND:	Unknown
PRINCIPAL VULNERABILITY:	Arable clipping	NEW ENTRY?:	No
OWNER TYPE:	Private, multiple owners	CONTACT:	Nick Croxson 07795 665645
SITE NAME:	Bowl barrow 250 metres north of Truncombe Wood, Kingston Deverill		
DESIGNATION:	Scheduled Monument	LIST ENTRY NUMBER:	1010402
CONDITION:	Generally unsatisfactory with major localised problems	TREND:	Declining
PRINCIPAL VULNERABILITY:	Stock erosion - extensive	NEW ENTRY?:	Yes
OWNER TYPE:	Private	CONTACT:	Nick Croxson 07795 665645
SITE NAME:	Bowl barrow 670 metres SSE of Kingston Dairy, Kingston Deverill		
DESIGNATION:	Scheduled Monument	LIST ENTRY NUMBER:	1016903
CONDITION:	Extensive significant problems	TREND:	Declining
PRINCIPAL VULNERABILITY:	Arable ploughing	NEW ENTRY?:	No
OWNER TYPE:	Private	CONTACT:	Nick Croxson 07795 665645
SITE NAME:	Bowl barrow 735 metres SSE of Kingston Dairy, Kingston Deverill		
DESIGNATION:	Scheduled Monument	LIST ENTRY NUMBER:	1019605
CONDITION:	Extensive significant problems	TREND:	Declining
PRINCIPAL VULNERABILITY:	Arable ploughing	NEW ENTRY?:	No
OWNER TYPE:	Private	CONTACT:	Nick Croxson 07795 665645
SITE NAME:	Bowl barrow on Keysley Down, 250 metres west of the A350 Warminster-Shaftesbury Road, Kingston Deverill		
DESIGNATION:	Scheduled Monument	LIST ENTRY NUMBER:	1013877
CONDITION:	Generally unsatisfactory with major localised problems	TREND:	Declining
PRINCIPAL VULNERABILITY:	Animal burrowing - extensive	NEW ENTRY?:	No
OWNER TYPE:	Private	CONTACT:	Nick Croxson 07795 665645

PRIORITY CATEGORIES

- A** Immediate risk of further rapid deterioration or loss of fabric; no solution agreed
B Immediate risk of further rapid deterioration or loss of fabric; solution agreed but not yet implemented.
C Slow decay; no solution agreed.

- D** Slow decay; solution agreed but not yet implemented.
E Under repair or in fair to good repair, but no user identified; or under threat of vacancy with no obvious new user (applicable only to buildings capable of beneficial use).

- F** Repair scheme in progress and (where applicable) end use or user identified; functionally redundant buildings with new use agreed but not yet implemented.

NOTE
 Last year's priority category is shown in brackets, otherwise 'New entry' is noted.

ABBREVIATIONS

CA	Conservation Area
LB	Listed Building
LPA	Local Planning Authority
NP	National Park
RPG	Registered Park and Garden
SM	Scheduled Monument
UA	Unitary Authority
WHS	World Heritage Site

SITE NAME:	Romano-Celtic temple 300 metres south west of Keysley Farm, Kingston Deverill		
DESIGNATION:	Scheduled Monument	LIST ENTRY NUMBER:	1016907
CONDITION:	Extensive significant problems	TREND:	Unknown
PRINCIPAL VULNERABILITY:	Arable ploughing	NEW ENTRY?:	No
OWNER TYPE:	Private	CONTACT:	Nick Croxson 07795 665645
SITE NAME:	The Park round barrow, Kingston Deverill		
DESIGNATION:	Scheduled Monument	LIST ENTRY NUMBER:	1005595
CONDITION:	Generally unsatisfactory with major localised problems	TREND:	Unknown
PRINCIPAL VULNERABILITY:	Arable ploughing	NEW ENTRY?:	No
OWNER TYPE:	Private	CONTACT:	Nick Croxson 07795 665645
SITE NAME:	Moated site and fishponds south east of Rowden Farm, Lacock		
DESIGNATION:	Scheduled Monument, CA	LIST ENTRY NUMBER:	1013876
CONDITION:	Generally satisfactory but with significant localised problems	TREND:	Declining
PRINCIPAL VULNERABILITY:	Plant growth	NEW ENTRY?:	No
OWNER TYPE:	Private	CONTACT:	Nick Croxson 07795 665645
SITE NAME:	Settlement south east of Latton, Latton		
DESIGNATION:	Scheduled Monument	LIST ENTRY NUMBER:	1004690
CONDITION:	Extensive significant problems	TREND:	Unknown
PRINCIPAL VULNERABILITY:	Arable ploughing	NEW ENTRY?:	No
OWNER TYPE:	Commercial company	CONTACT:	Nick Croxson 07795 665645
SITE NAME:	Settlement west of Latton, Latton		
DESIGNATION:	Scheduled Monument	LIST ENTRY NUMBER:	1004689
CONDITION:	Extensive significant problems	TREND:	Declining
PRINCIPAL VULNERABILITY:	Mineral extraction/related subsidence	NEW ENTRY?:	No
OWNER TYPE:	Commercial company	CONTACT:	Nick Croxson 07795 665645
SITE NAME:	Medieval pottery kilns, Milford Farm, Laverstock		
DESIGNATION:	Scheduled Monument	LIST ENTRY NUMBER:	1003252
CONDITION:	Extensive significant problems	TREND:	Unknown
PRINCIPAL VULNERABILITY:	Arable ploughing	NEW ENTRY?:	No
OWNER TYPE:	Private, multiple owners	CONTACT:	Nick Croxson 07795 665645
SITE NAME:	Bell barrow on Rook Hill, 200 metres west of Pertwood Wood, Longbridge Deverill		
DESIGNATION:	Scheduled Monument	LIST ENTRY NUMBER:	1010470
CONDITION:	Generally unsatisfactory with major localised problems	TREND:	Unknown
PRINCIPAL VULNERABILITY:	Arable clipping	NEW ENTRY?:	No
OWNER TYPE:	Private	CONTACT:	Nick Croxson 07795 665645
SITE NAME:	Round barrow south west of Parsonage Down, Longbridge Deverill		
DESIGNATION:	Scheduled Monument	LIST ENTRY NUMBER:	1005622
CONDITION:	Extensive significant problems	TREND:	Unknown
PRINCIPAL VULNERABILITY:	Arable ploughing	NEW ENTRY?:	No
OWNER TYPE:	Private	CONTACT:	Nick Croxson 07795 665645

PRIORITY CATEGORIES

- A** Immediate risk of further rapid deterioration or loss of fabric; no solution agreed
B Immediate risk of further rapid deterioration or loss of fabric; solution agreed but not yet implemented.
C Slow decay; no solution agreed.

- D** Slow decay; solution agreed but not yet implemented.
E Under repair or in fair to good repair, but no user identified; or under threat of vacancy with no obvious new user (applicable only to buildings capable of beneficial use).

- F** Repair scheme in progress and (where applicable) end use or user identified; functionally redundant buildings with new use agreed but not yet implemented.

NOTE
 Last year's priority category is shown in brackets, otherwise 'New entry' is noted.

ABBREVIATIONS

CA	Conservation Area
LB	Listed Building
LPA	Local Planning Authority
NP	National Park
RPG	Registered Park and Garden
SM	Scheduled Monument
UA	Unitary Authority
WHS	World Heritage Site

SITE NAME:	Long barrow 600 metres north of Hebden Farm, Luckington		
DESIGNATION:	Scheduled Monument	LIST ENTRY NUMBER:	1010395
CONDITION:	Extensive significant problems	TREND:	Stable
PRINCIPAL VULNERABILITY:	Arable ploughing	NEW ENTRY?:	No
OWNER TYPE:	Private	CONTACT:	Nick Croxson 07795 665645
SITE NAME:	Enclosure on the summit of Rodmead Hill, Maiden Bradley with Yarnfield		
DESIGNATION:	Scheduled Monument	LIST ENTRY NUMBER:	1017704
CONDITION:	Generally satisfactory but with significant localised problems	TREND:	Unknown
PRINCIPAL VULNERABILITY:	Arable clipping	NEW ENTRY?:	No
OWNER TYPE:	Mixed, multiple owners	CONTACT:	Nick Croxson 07795 665645
SITE NAME:	Two saucer barrows 775 metres south east of Rodmead Farm, Maiden Bradley with Yarnfield		
DESIGNATION:	Scheduled Monument	LIST ENTRY NUMBER:	1017697
CONDITION:	Extensive significant problems	TREND:	Unknown
PRINCIPAL VULNERABILITY:	Arable ploughing	NEW ENTRY?:	No
OWNER TYPE:	Commercial company	CONTACT:	Nick Croxson 07795 665645
SITE NAME:	Bohune Down round barrow, Manningford		
DESIGNATION:	Scheduled Monument	LIST ENTRY NUMBER:	1003036
CONDITION:	Extensive significant problems	TREND:	Unknown
PRINCIPAL VULNERABILITY:	Arable ploughing	NEW ENTRY?:	No
OWNER TYPE:	Private	CONTACT:	Nick Croxson 07795 665645
SITE NAME:	Bowl barrow 190 metres north east of Burton Farm, Mere		
DESIGNATION:	Scheduled Monument	LIST ENTRY NUMBER:	1017711
CONDITION:	Generally unsatisfactory with major localised problems	TREND:	Unknown
PRINCIPAL VULNERABILITY:	Arable clipping	NEW ENTRY?:	No
OWNER TYPE:	Crown	CONTACT:	Nick Croxson 07795 665645
SITE NAME:	Two round barrows in Chaddenwick Furze, Mere		
DESIGNATION:	Scheduled Monument	LIST ENTRY NUMBER:	1015945
CONDITION:	Extensive significant problems	TREND:	Improving
PRINCIPAL VULNERABILITY:	Arable clipping	NEW ENTRY?:	No
OWNER TYPE:	Private	CONTACT:	Nick Croxson 07795 665645
SITE NAME:	Black Field Roman site, Mildenhall		
DESIGNATION:	Scheduled Monument	LIST ENTRY NUMBER:	1004726
CONDITION:	Extensive significant problems	TREND:	Declining
PRINCIPAL VULNERABILITY:	Arable ploughing	NEW ENTRY?:	No
OWNER TYPE:	Commercial company	CONTACT:	Nick Croxson 07795 665645
SITE NAME:	Camp on Forest Hill, Mildenhall / Savernake / Marlborough		
DESIGNATION:	Scheduled Monument	LIST ENTRY NUMBER:	1004697
CONDITION:	Extensive significant problems	TREND:	Declining
PRINCIPAL VULNERABILITY:	Arable ploughing	NEW ENTRY?:	No
OWNER TYPE:	Government or agency	CONTACT:	Nick Croxson 07795 665645

PRIORITY CATEGORIES

- A** Immediate risk of further rapid deterioration or loss of fabric; no solution agreed
B Immediate risk of further rapid deterioration or loss of fabric; solution agreed but not yet implemented.
C Slow decay; no solution agreed.

- D** Slow decay; solution agreed but not yet implemented.
E Under repair or in fair to good repair, but no user identified; or under threat of vacancy with no obvious new user (applicable only to buildings capable of beneficial use).

- F** Repair scheme in progress and (where applicable) end use or user identified; functionally redundant buildings with new use agreed but not yet implemented.

NOTE
 Last year's priority category is shown in brackets, otherwise 'New entry' is noted.

ABBREVIATIONS

CA	Conservation Area
LB	Listed Building
LPA	Local Planning Authority
NP	National Park
RPG	Registered Park and Garden
SM	Scheduled Monument
UA	Unitary Authority
WHS	World Heritage Site

SITE NAME:	Bowl barrow 200 metres north east of Everleigh Ashes, Milton Lilbourne		
DESIGNATION:	Scheduled Monument	LIST ENTRY NUMBER:	1009543
CONDITION:	Generally satisfactory but with significant localised problems	TREND:	Unknown
PRINCIPAL VULNERABILITY:	Arable clipping	NEW ENTRY?:	No
OWNER TYPE:	Private	CONTACT:	Nick Croxson 07795 665645
SITE NAME:	Roman tile and brick kiln site 1000 yards (900 metres) west of Tidling Corner, Minety		
DESIGNATION:	Scheduled Monument	LIST ENTRY NUMBER:	1004702
CONDITION:	Extensive significant problems	TREND:	Stable
PRINCIPAL VULNERABILITY:	Arable ploughing	NEW ENTRY?:	No
OWNER TYPE:	Private	CONTACT:	Nick Croxson 07795 665645
SITE NAME:	Bowl barrow 900 metres north of Down Farm, Nettleton		
DESIGNATION:	Scheduled Monument	LIST ENTRY NUMBER:	1018391
CONDITION:	Extensive significant problems	TREND:	Stable
PRINCIPAL VULNERABILITY:	Arable ploughing	NEW ENTRY?:	No
OWNER TYPE:	Other not for profit group	CONTACT:	Nick Croxson 07795 665645
SITE NAME:	Long barrow 400 metres north west of Fox Covert, Nettleton		
DESIGNATION:	Scheduled Monument	LIST ENTRY NUMBER:	1010396
CONDITION:	Extensive significant problems	TREND:	Declining
PRINCIPAL VULNERABILITY:	Arable ploughing	NEW ENTRY?:	No
OWNER TYPE:	Other not for profit group	CONTACT:	Nick Croxson 07795 665645
SITE NAME:	Long barrow 500 metres north of Lugbury Farm, Nettleton		
DESIGNATION:	Scheduled Monument	LIST ENTRY NUMBER:	1010397
CONDITION:	Generally unsatisfactory with major localised problems	TREND:	Stable
PRINCIPAL VULNERABILITY:	Arable ploughing	NEW ENTRY?:	No
OWNER TYPE:	Private	CONTACT:	Nick Croxson 07795 665645
SITE NAME:	Early medieval settlement, palace, church and Bronze Age ring ditches 340 metres east of Cowage Farm, Norton		
DESIGNATION:	Scheduled Monument	LIST ENTRY NUMBER:	1018389
CONDITION:	Extensive significant problems	TREND:	Unknown
PRINCIPAL VULNERABILITY:	Arable ploughing	NEW ENTRY?:	No
OWNER TYPE:	Mixed, multiple owners	CONTACT:	Nick Croxson 07795 665645
SITE NAME:	Bowl barrow: one of a group of dispersed barrows south east of Norton Plantation, Norton Bavant		
DESIGNATION:	Scheduled Monument	LIST ENTRY NUMBER:	1009830
CONDITION:	Extensive significant problems	TREND:	Stable
PRINCIPAL VULNERABILITY:	Arable ploughing	NEW ENTRY?:	No
OWNER TYPE:	Government or agency	CONTACT:	Nick Croxson 07795 665645
SITE NAME:	Round barrow on the south side of Cotley Hill, Norton Bavant		
DESIGNATION:	Scheduled Monument	LIST ENTRY NUMBER:	1009835
CONDITION:	Extensive significant problems	TREND:	Declining
PRINCIPAL VULNERABILITY:	Arable ploughing	NEW ENTRY?:	No
OWNER TYPE:	Government or agency	CONTACT:	Nick Croxson 07795 665645

PRIORITY CATEGORIES

- A** Immediate risk of further rapid deterioration or loss of fabric; no solution agreed
B Immediate risk of further rapid deterioration or loss of fabric; solution agreed but not yet implemented.
C Slow decay; no solution agreed.

- D** Slow decay; solution agreed but not yet implemented.
E Under repair or in fair to good repair, but no user identified; or under threat of vacancy with no obvious new user (applicable only to buildings capable of beneficial use).

- F** Repair scheme in progress and (where applicable) end use or user identified; functionally redundant buildings with new use agreed but not yet implemented.

NOTE
 Last year's priority category is shown in brackets, otherwise 'New entry' is noted.

ABBREVIATIONS

CA	Conservation Area
LB	Listed Building
LPA	Local Planning Authority
NP	National Park
RPG	Registered Park and Garden
SM	Scheduled Monument
UA	Unitary Authority
WHS	World Heritage Site

SITE NAME:	Barrow on Coombe Down, 1070 yards (980 metres) north east of Upper Poughcombe, Ogbourne St. Andrew		
DESIGNATION:	Scheduled Monument	LIST ENTRY NUMBER:	1005670
CONDITION:	Generally unsatisfactory with major localised problems	TREND:	Declining
PRINCIPAL VULNERABILITY:	Arable clipping	NEW ENTRY?:	No
OWNER TYPE:	Private	CONTACT:	Nick Croxson 07795 665645
SITE NAME:	Barrow on Smeathe's Ridge, Ogbourne St. Andrew		
DESIGNATION:	Scheduled Monument	LIST ENTRY NUMBER:	1005679
CONDITION:	Extensive significant problems	TREND:	Unknown
PRINCIPAL VULNERABILITY:	Arable ploughing	NEW ENTRY?:	No
OWNER TYPE:	Commercial company	CONTACT:	Nick Croxson 07795 665645
SITE NAME:	Bell barrow 200 metres north of Rockley Plantation, Ogbourne St. Andrew		
DESIGNATION:	Scheduled Monument	LIST ENTRY NUMBER:	1012195
CONDITION:	Extensive significant problems	TREND:	Declining
PRINCIPAL VULNERABILITY:	Animal burrowing - extensive	NEW ENTRY?:	No
OWNER TYPE:	Private	CONTACT:	Nick Croxson 07795 665645
SITE NAME:	Bowl barrow 375 metres east of Wick Bottom Barn, Ogbourne St. Andrew		
DESIGNATION:	Scheduled Monument	LIST ENTRY NUMBER:	1015814
CONDITION:	Extensive significant problems	TREND:	Declining
PRINCIPAL VULNERABILITY:	Arable ploughing	NEW ENTRY?:	No
OWNER TYPE:	Commercial company	CONTACT:	Nick Croxson 07795 665645
SITE NAME:	Bowl barrow 630 metres north east of Wick Bottom Barn, Ogbourne St. Andrew		
DESIGNATION:	Scheduled Monument	LIST ENTRY NUMBER:	1015803
CONDITION:	Extensive significant problems	TREND:	Declining
PRINCIPAL VULNERABILITY:	Arable ploughing	NEW ENTRY?:	No
OWNER TYPE:	Commercial company	CONTACT:	Nick Croxson 07795 665645
SITE NAME:	Bowl barrow and a saucer barrow 200 metres north of Rockley Plantation, Ogbourne St. Andrew		
DESIGNATION:	Scheduled Monument	LIST ENTRY NUMBER:	1012197
CONDITION:	Extensive significant problems	TREND:	Declining
PRINCIPAL VULNERABILITY:	Animal burrowing - extensive	NEW ENTRY?:	No
OWNER TYPE:	Private	CONTACT:	Nick Croxson 07795 665645
SITE NAME:	Ogbourne Maizey Down round barrow, Ogbourne St. Andrew		
DESIGNATION:	Scheduled Monument	LIST ENTRY NUMBER:	1004762
CONDITION:	Extensive significant problems	TREND:	Unknown
PRINCIPAL VULNERABILITY:	Arable ploughing	NEW ENTRY?:	No
OWNER TYPE:	Private, multiple owners	CONTACT:	Nick Croxson 07795 665645
SITE NAME:	Round barrow 750 yards (690 metres) south east of Smeathe's Plantation, Ogbourne St. Andrew		
DESIGNATION:	Scheduled Monument	LIST ENTRY NUMBER:	1004733
CONDITION:	Generally unsatisfactory with major localised problems	TREND:	Declining
PRINCIPAL VULNERABILITY:	Arable clipping	NEW ENTRY?:	No
OWNER TYPE:	Private	CONTACT:	Nick Croxson 07795 665645

PRIORITY CATEGORIES

- A** Immediate risk of further rapid deterioration or loss of fabric; no solution agreed
B Immediate risk of further rapid deterioration or loss of fabric; solution agreed but not yet implemented.
C Slow decay; no solution agreed.

- D** Slow decay; solution agreed but not yet implemented.
E Under repair or in fair to good repair, but no user identified; or under threat of vacancy with no obvious new user (applicable only to buildings capable of beneficial use).

- F** Repair scheme in progress and (where applicable) end use or user identified; functionally redundant buildings with new use agreed but not yet implemented.

NOTE
 Last year's priority category is shown in brackets, otherwise 'New entry' is noted.

ABBREVIATIONS

CA	Conservation Area
LB	Listed Building
LPA	Local Planning Authority
NP	National Park
RPG	Registered Park and Garden
SM	Scheduled Monument
UA	Unitary Authority
WHS	World Heritage Site

SITE NAME:	Round barrow cemetery 320 metres south east of Down Farm, Pewsey		
DESIGNATION:	Scheduled Monument	LIST ENTRY NUMBER:	1016779
CONDITION:	Generally unsatisfactory with major localised problems	TREND:	Declining
PRINCIPAL VULNERABILITY:	Arable clipping	NEW ENTRY?:	No
OWNER TYPE:	Commercial company	CONTACT:	Nick Croxson 07795 665645
SITE NAME:	The Spectacles, Pewsey		
DESIGNATION:	Scheduled Monument	LIST ENTRY NUMBER:	1005638
CONDITION:	Generally unsatisfactory with major localised problems	TREND:	Declining
PRINCIPAL VULNERABILITY:	Arable ploughing	NEW ENTRY?:	No
OWNER TYPE:	Private	CONTACT:	Nick Croxson 07795 665645
SITE NAME:	Long barrow, Winterbourne, Pitton and Farley		
DESIGNATION:	Scheduled Monument	LIST ENTRY NUMBER:	1005623
CONDITION:	Extensive significant problems	TREND:	Unknown
PRINCIPAL VULNERABILITY:	Arable ploughing	NEW ENTRY?:	No
OWNER TYPE:	Local authority	CONTACT:	Nick Croxson 07795 665645
SITE NAME:	Moated site 300 metres north east of Potterne Park Farm, Potterne		
DESIGNATION:	Scheduled Monument	LIST ENTRY NUMBER:	1012152
CONDITION:	Generally unsatisfactory with major localised problems	TREND:	Declining
PRINCIPAL VULNERABILITY:	Animal burrowing - extensive	NEW ENTRY?:	No
OWNER TYPE:	Private	CONTACT:	Nick Croxson 07795 665645
SITE NAME:	Bell barrow 350 metres south west of Barbury Barn, Preshute		
DESIGNATION:	Scheduled Monument	LIST ENTRY NUMBER:	1012190
CONDITION:	Extensive significant problems	TREND:	Declining
PRINCIPAL VULNERABILITY:	Animal burrowing - extensive	NEW ENTRY?:	No
OWNER TYPE:	Private	CONTACT:	Nick Croxson 07795 665645
SITE NAME:	Bowl barrow 300 metres east of Ivy House Farm, Preshute		
DESIGNATION:	Scheduled Monument	LIST ENTRY NUMBER:	1012294
CONDITION:	Extensive significant problems	TREND:	Unknown
PRINCIPAL VULNERABILITY:	Arable ploughing	NEW ENTRY?:	No
OWNER TYPE:	Private	CONTACT:	Nick Croxson 07795 665645
SITE NAME:	Group of round barrows on Rough Hill, Preshute		
DESIGNATION:	Scheduled Monument	LIST ENTRY NUMBER:	1003034
CONDITION:	Extensive significant problems	TREND:	Declining
PRINCIPAL VULNERABILITY:	Arable ploughing	NEW ENTRY?:	No
OWNER TYPE:	Private	CONTACT:	Nick Croxson 07795 665645
SITE NAME:	Preshute Down field system, Preshute		
DESIGNATION:	Scheduled Monument	LIST ENTRY NUMBER:	1004763
CONDITION:	Extensive significant problems	TREND:	Declining
PRINCIPAL VULNERABILITY:	Arable ploughing	NEW ENTRY?:	No
OWNER TYPE:	Private	CONTACT:	Nick Croxson 07795 665645

PRIORITY CATEGORIES

- A** Immediate risk of further rapid deterioration or loss of fabric; no solution agreed
B Immediate risk of further rapid deterioration or loss of fabric; solution agreed but not yet implemented.
C Slow decay; no solution agreed.

- D** Slow decay; solution agreed but not yet implemented.
E Under repair or in fair to good repair, but no user identified; or under threat of vacancy with no obvious new user (applicable only to buildings capable of beneficial use).

- F** Repair scheme in progress and (where applicable) end use or user identified; functionally redundant buildings with new use agreed but not yet implemented.

NOTE
 Last year's priority category is shown in brackets, otherwise 'New entry' is noted.

ABBREVIATIONS

CA	Conservation Area
LB	Listed Building
LPA	Local Planning Authority
NP	National Park
RPG	Registered Park and Garden
SM	Scheduled Monument
UA	Unitary Authority
WHS	World Heritage Site

SITE NAME:	Shartridge field system, Preshute		
DESIGNATION:	Scheduled Monument	LIST ENTRY NUMBER:	1004764
CONDITION:	Extensive significant problems	TREND:	Declining
PRINCIPAL VULNERABILITY:	Arable ploughing	NEW ENTRY?:	No
OWNER TYPE:	Private, multiple owners	CONTACT:	Nick Croxson 07795 665645

SITE NAME:	Membury Camp (see also West Berkshire Unitary Authority), Ramsbury / Lambourn		
DESIGNATION:	Scheduled Monument	LIST ENTRY NUMBER:	1002994
CONDITION:	Generally unsatisfactory with major localised problems	TREND:	Unknown
PRINCIPAL VULNERABILITY:	Arable clipping	NEW ENTRY?:	No
OWNER TYPE:	Private	CONTACT:	Nick Croxson 07795 665645

SITE NAME:	Roundway Hill Farm round barrows, Roundway / Bishops Cannings		
DESIGNATION:	Scheduled Monument, RB	LIST ENTRY NUMBER:	1004773
CONDITION:	Extensive significant problems	TREND:	Declining
PRINCIPAL VULNERABILITY:	Arable ploughing	NEW ENTRY?:	No
OWNER TYPE:	Crown	CONTACT:	Nick Croxson 07795 665645

SITE NAME:	Bowl barrow 450 metres north of Cross Doves, Shalbourne		
DESIGNATION:	Scheduled Monument	LIST ENTRY NUMBER:	1012274
CONDITION:	Extensive significant problems	TREND:	Declining
PRINCIPAL VULNERABILITY:	Arable ploughing	NEW ENTRY?:	No
OWNER TYPE:	Private	CONTACT:	Nick Croxson 07795 665645

SITE NAME:	Long barrow on Smay Down, 300 metres east of The Hassock, Shalbourne		
DESIGNATION:	Scheduled Monument	LIST ENTRY NUMBER:	1010467
CONDITION:	Extensive significant problems	TREND:	Unknown
PRINCIPAL VULNERABILITY:	Arable ploughing	NEW ENTRY?:	No
OWNER TYPE:	Private	CONTACT:	Nick Croxson 07795 665645

SITE NAME:	Wansdyke: Daniel's Lane section, Shalbourne		
DESIGNATION:	Scheduled Monument	LIST ENTRY NUMBER:	1005594
CONDITION:	Generally unsatisfactory with major localised problems	TREND:	Declining
PRINCIPAL VULNERABILITY:	Arable clipping	NEW ENTRY?:	No
OWNER TYPE:	Private, multiple owners	CONTACT:	Nick Croxson 07795 665645

SITE NAME:	Great Botley Copse long barrow, and disc barrow near it, Shalbourne / Grafton		
DESIGNATION:	Scheduled Monument	LIST ENTRY NUMBER:	1005692
CONDITION:	Generally unsatisfactory with major localised problems	TREND:	Declining
PRINCIPAL VULNERABILITY:	Arable clipping	NEW ENTRY?:	No
OWNER TYPE:	Mixed, multiple owners	CONTACT:	Nick Croxson 07795 665645

SITE NAME:	Long barrow 250 metres east of Boyton Field Barn, Sherrington / Boyton		
DESIGNATION:	Scheduled Monument	LIST ENTRY NUMBER:	1010520
CONDITION:	Extensive significant problems	TREND:	Unknown
PRINCIPAL VULNERABILITY:	Arable clipping	NEW ENTRY?:	No
OWNER TYPE:	Commercial company	CONTACT:	Nick Croxson 07795 665645

PRIORITY CATEGORIES

- A** Immediate risk of further rapid deterioration or loss of fabric; no solution agreed
B Immediate risk of further rapid deterioration or loss of fabric; solution agreed but not yet implemented.
C Slow decay; no solution agreed.

- D** Slow decay; solution agreed but not yet implemented.
E Under repair or in fair to good repair, but no user identified; or under threat of vacancy with no obvious new user (applicable only to buildings capable of beneficial use).

- F** Repair scheme in progress and (where applicable) end use or user identified; functionally redundant buildings with new use agreed but not yet implemented.

NOTE
 Last year's priority category is shown in brackets, otherwise 'New entry' is noted.

ABBREVIATIONS

CA	Conservation Area
LB	Listed Building
LPA	Local Planning Authority
NP	National Park
RPG	Registered Park and Garden
SM	Scheduled Monument
UA	Unitary Authority
WHS	World Heritage Site

SITE NAME:	Newton Barrow, South Newton		
DESIGNATION:	Scheduled Monument	LIST ENTRY NUMBER:	1005687
CONDITION:	Generally satisfactory but with significant localised problems	TREND:	Stable
PRINCIPAL VULNERABILITY:	Arable clipping	NEW ENTRY?:	No
OWNER TYPE:	Private	CONTACT:	Nick Croxson 07795 665645
SITE NAME:	Earthwork enclosure on Milk Hill, Stanton St. Bernard		
DESIGNATION:	Scheduled Monument	LIST ENTRY NUMBER:	1004735
CONDITION:	Generally unsatisfactory with major localised problems	TREND:	Declining
PRINCIPAL VULNERABILITY:	Animal burrowing - extensive	NEW ENTRY?:	No
OWNER TYPE:	Government or agency	CONTACT:	Nick Croxson 07795 665645
SITE NAME:	Stapleford Castle, Stapleford		
DESIGNATION:	Scheduled Monument	LIST ENTRY NUMBER:	1005686
CONDITION:	Extensive significant problems	TREND:	Declining
PRINCIPAL VULNERABILITY:	Arable ploughing	NEW ENTRY?:	No
OWNER TYPE:	Private	CONTACT:	Nick Croxson 07795 665645
SITE NAME:	Barrow north of 'The Spectacles', Steeple Langford		
DESIGNATION:	Scheduled Monument	LIST ENTRY NUMBER:	1004742
CONDITION:	Extensive significant problems	TREND:	Unknown
PRINCIPAL VULNERABILITY:	Arable ploughing	NEW ENTRY?:	No
OWNER TYPE:	Private	CONTACT:	Nick Croxson 07795 665645
SITE NAME:	Bowl barrow 240 metres east of The Penning, Steeple Langford		
DESIGNATION:	Scheduled Monument	LIST ENTRY NUMBER:	1015025
CONDITION:	Extensive significant problems	TREND:	Unknown
PRINCIPAL VULNERABILITY:	Arable ploughing	NEW ENTRY?:	No
OWNER TYPE:	Private	CONTACT:	Nick Croxson 07795 665645
SITE NAME:	Deptford Down round barrow, Steeple Langford		
DESIGNATION:	Scheduled Monument	LIST ENTRY NUMBER:	1005615
CONDITION:	Extensive significant problems	TREND:	Unknown
PRINCIPAL VULNERABILITY:	Arable ploughing	NEW ENTRY?:	No
OWNER TYPE:	Private, multiple owners	CONTACT:	Nick Croxson 07795 665645
SITE NAME:	East Castle, Steeple Langford		
DESIGNATION:	Scheduled Monument	LIST ENTRY NUMBER:	1005599
CONDITION:	Generally unsatisfactory with major localised problems	TREND:	Declining
PRINCIPAL VULNERABILITY:	Arable clipping	NEW ENTRY?:	No
OWNER TYPE:	Mixed, multiple owners	CONTACT:	Nick Croxson 07795 665645

PRIORITY CATEGORIES

- A** Immediate risk of further rapid deterioration or loss of fabric: no solution agreed
B Immediate risk of further rapid deterioration or loss of fabric; solution agreed but not yet implemented.
C Slow decay; no solution agreed.

- D** Slow decay; solution agreed but not yet implemented.
E Under repair or in fair to good repair, but no user identified; or under threat of vacancy with no obvious new user (applicable only to buildings capable of beneficial use).

- F** Repair scheme in progress and (where applicable) end use or user identified; functionally redundant buildings with new use agreed but not yet implemented.

NOTE
 Last year's priority category is shown in brackets, otherwise 'New entry' is noted.

ABBREVIATIONS

CA	Conservation Area
LB	Listed Building
LPA	Local Planning Authority
NP	National Park
RPG	Registered Park and Garden
SM	Scheduled Monument
UA	Unitary Authority
WHS	World Heritage Site

SITE NAME:	Little Langford round barrow, north of Upper Farm Down, Steeple Langford		
DESIGNATION:	Scheduled Monument	LIST ENTRY NUMBER:	1005605
CONDITION:	Generally unsatisfactory with major localised problems	TREND:	Declining
PRINCIPAL VULNERABILITY:	Arable clipping	NEW ENTRY?:	No
OWNER TYPE:	Mixed, multiple owners	CONTACT:	Nick Croxson 07795 665645

SITE NAME:	Round barrow 230 yards (210 metres) north west of New Field Plantation, Steeple Langford		
DESIGNATION:	Scheduled Monument	LIST ENTRY NUMBER:	1004725
CONDITION:	Extensive significant problems	TREND:	Unknown
PRINCIPAL VULNERABILITY:	Arable ploughing	NEW ENTRY?:	No
OWNER TYPE:	Private	CONTACT:	Nick Croxson 07795 665645

SITE NAME:	Orchard Castle, Stourton with Gasper		
DESIGNATION:	Scheduled Monument	LIST ENTRY NUMBER:	1005639
CONDITION:	Generally unsatisfactory with major localised problems	TREND:	Declining
PRINCIPAL VULNERABILITY:	Deterioration - in need of management	NEW ENTRY?:	No
OWNER TYPE:	Private	CONTACT:	Nick Croxson 07795 665645

SITE NAME:	Bell barrow 350 metres north of Haydon Farm, Sutton Veny		
DESIGNATION:	Scheduled Monument	LIST ENTRY NUMBER:	1010517
CONDITION:	Extensive significant problems	TREND:	Unknown
PRINCIPAL VULNERABILITY:	Arable ploughing	NEW ENTRY?:	No
OWNER TYPE:	Private	CONTACT:	Nick Croxson 07795 665645

SITE NAME:	Bell barrow on Parsonage Down, 1.3 kilometres south east of Lord's Hill Farm, Sutton Veny		
DESIGNATION:	Scheduled Monument	LIST ENTRY NUMBER:	1016677
CONDITION:	Generally satisfactory but with significant localised problems	TREND:	Declining
PRINCIPAL VULNERABILITY:	Arable clipping	NEW ENTRY?:	No
OWNER TYPE:	Private	CONTACT:	Nick Croxson 07795 665645

SITE NAME:	Bowl barrow on Littlecombe Down, Sutton Veny		
DESIGNATION:	Scheduled Monument	LIST ENTRY NUMBER:	1005683
CONDITION:	Extensive significant problems	TREND:	Declining
PRINCIPAL VULNERABILITY:	Arable ploughing	NEW ENTRY?:	No
OWNER TYPE:	Private	CONTACT:	Nick Croxson 07795 665645

SITE NAME:	Pair of bowl barrows 1050 metres NNW of Pertwood Wood, Sutton Veny		
DESIGNATION:	Scheduled Monument	LIST ENTRY NUMBER:	1019739
CONDITION:	Extensive significant problems	TREND:	Unknown
PRINCIPAL VULNERABILITY:	Arable ploughing	NEW ENTRY?:	No
OWNER TYPE:	Private	CONTACT:	Nick Croxson 07795 665645

PRIORITY CATEGORIES

- A** Immediate risk of further rapid deterioration or loss of fabric: no solution agreed
- B** Immediate risk of further rapid deterioration or loss of fabric; solution agreed but not yet implemented.
- C** Slow decay; no solution agreed.
- D** Slow decay; solution agreed but not yet implemented.
- E** Under repair or in fair to good repair, but no user identified; or under threat of vacancy with no obvious new user (applicable only to buildings capable of beneficial use).
- F** Repair scheme in progress and (where applicable) end use or user identified; functionally redundant buildings with new use agreed but not yet implemented.

NOTE
Last year's priority category is shown in brackets, otherwise 'New entry' is noted.

ABBREVIATIONS

CA	Conservation Area
LB	Listed Building
LPA	Local Planning Authority
NP	National Park
RPG	Registered Park and Garden
SM	Scheduled Monument
UA	Unitary Authority
WHS	World Heritage Site

SITE NAME:	Fosbury camp, Tidcombe and Fosbury		
DESIGNATION:	Scheduled Monument	LIST ENTRY NUMBER:	1005682
CONDITION:	Generally satisfactory but with significant localised problems	TREND:	Declining
PRINCIPAL VULNERABILITY:	Stock erosion - localised/limited	NEW ENTRY?:	No
OWNER TYPE:	Private	CONTACT:	Nick Croxson 07795 665645
SITE NAME:	Castle Ditches camp, Tisbury		
DESIGNATION:	Scheduled Monument	LIST ENTRY NUMBER:	1005701
CONDITION:	Generally satisfactory but with significant localised problems	TREND:	Unknown
PRINCIPAL VULNERABILITY:	Arable ploughing	NEW ENTRY?:	No
OWNER TYPE:	Private, multiple owners	CONTACT:	Nick Croxson 07795 665645
SITE NAME:	Romano-British villa complex 330 metres north west of Queen Court Farm, Tockenham		
DESIGNATION:	Scheduled Monument	LIST ENTRY NUMBER:	1017015
CONDITION:	Extensive significant problems	TREND:	Unknown
PRINCIPAL VULNERABILITY:	Arable ploughing	NEW ENTRY?:	No
OWNER TYPE:	Private	CONTACT:	Nick Croxson 07795 665645
SITE NAME:	Bowl barrow on Woodley Down 675 metres NNE of Ashmore Farm, Tollard Royal		
DESIGNATION:	Scheduled Monument	LIST ENTRY NUMBER:	1020465
CONDITION:	Extensive significant problems	TREND:	Unknown
PRINCIPAL VULNERABILITY:	Arable ploughing	NEW ENTRY?:	No
OWNER TYPE:	Private	CONTACT:	Nick Croxson 07795 665645
SITE NAME:	Casterley Camp and associated monuments, Upavon		
DESIGNATION:	Scheduled Monument	LIST ENTRY NUMBER:	1010074
CONDITION:	Extensive significant problems	TREND:	Declining
PRINCIPAL VULNERABILITY:	Arable ploughing	NEW ENTRY?:	No
OWNER TYPE:	Government or agency	CONTACT:	Nick Croxson 07795 665645
SITE NAME:	Two saucer barrows 250 metres west of John's Planting, Upton Lovell		
DESIGNATION:	Scheduled Monument	LIST ENTRY NUMBER:	1007564
CONDITION:	Extensive significant problems	TREND:	Unknown
PRINCIPAL VULNERABILITY:	Arable ploughing	NEW ENTRY?:	No
OWNER TYPE:	Private	CONTACT:	Nick Croxson 07795 665645
SITE NAME:	Bowl barrow 500 metres south of Upton Scudamore, Upton Scudamore		
DESIGNATION:	Scheduled Monument	LIST ENTRY NUMBER:	1010398
CONDITION:	Generally satisfactory but with significant localised problems	TREND:	Declining
PRINCIPAL VULNERABILITY:	Arable clipping	NEW ENTRY?:	No
OWNER TYPE:	Private	CONTACT:	Nick Croxson 07795 665645

PRIORITY CATEGORIES

- A** Immediate risk of further rapid deterioration or loss of fabric: no solution agreed
B Immediate risk of further rapid deterioration or loss of fabric: solution agreed but not yet implemented.
C Slow decay; no solution agreed.

- D** Slow decay; solution agreed but not yet implemented.
E Under repair or in fair to good repair, but no user identified; or under threat of vacancy with no obvious new user (applicable only to buildings capable of beneficial use).

- F** Repair scheme in progress and (where applicable) end use or user identified; functionally redundant buildings with new use agreed but not yet implemented.

NOTE
 Last year's priority category is shown in brackets, otherwise 'New entry' is noted.

ABBREVIATIONS

CA	Conservation Area
LB	Listed Building
LPA	Local Planning Authority
NP	National Park
RPG	Registered Park and Garden
SM	Scheduled Monument
UA	Unitary Authority
WHS	World Heritage Site

SITE NAME:	Enclosure and linear earthworks between Bishopstrow Down and South Down Sleight, Warminster / Bishopstrow / Norton Bavant		
DESIGNATION:	Scheduled Monument	LIST ENTRY NUMBER:	1010283
CONDITION:	Generally unsatisfactory with major localised problems	TREND:	Declining
PRINCIPAL VULNERABILITY:	Vehicle damage/erosion - extensive	NEW ENTRY?:	No
OWNER TYPE:	Government or agency	CONTACT:	Nick Croxson 07795 665645
SITE NAME:	Barrow 400 metres north west of Willoughby Hedge, West Knoyle		
DESIGNATION:	Scheduled Monument	LIST ENTRY NUMBER:	1005666
CONDITION:	Generally satisfactory but with significant localised problems	TREND:	Declining
PRINCIPAL VULNERABILITY:	Arable clipping	NEW ENTRY?:	No
OWNER TYPE:	Commercial company	CONTACT:	Nick Croxson 07795 665645
SITE NAME:	Bowl barrow in The Belt, 350 metres north east of Hill Barn, West Overton		
DESIGNATION:	Scheduled Monument	LIST ENTRY NUMBER:	1019901
CONDITION:	Generally unsatisfactory with major localised problems	TREND:	Declining
PRINCIPAL VULNERABILITY:	Animal burrowing - extensive	NEW ENTRY?:	No
OWNER TYPE:	Commercial company	CONTACT:	Nick Croxson 07795 665645
SITE NAME:	Bowl barrow 50 metres south west of Rox Hill Clump, Wilsford cum Lake		
DESIGNATION:	Scheduled Monument, WHS	LIST ENTRY NUMBER:	1010836
CONDITION:	Extensive significant problems	TREND:	Unknown
PRINCIPAL VULNERABILITY:	Arable ploughing	NEW ENTRY?:	No
OWNER TYPE:	Private	CONTACT:	Nick Croxson 07795 665645
SITE NAME:	Bowl barrow 100 metres north of Rox Hill Clump, Wilsford cum Lake		
DESIGNATION:	Scheduled Monument, WHS	LIST ENTRY NUMBER:	1013813
CONDITION:	Extensive significant problems	TREND:	Unknown
PRINCIPAL VULNERABILITY:	Arable ploughing	NEW ENTRY?:	No
OWNER TYPE:	Private	CONTACT:	Nick Croxson 07795 665645
SITE NAME:	Bowl barrow 250 metres south of Westfield Farm buildings, Wilsford cum Lake		
DESIGNATION:	Scheduled Monument, WHS	LIST ENTRY NUMBER:	1010835
CONDITION:	Extensive significant problems	TREND:	Unknown
PRINCIPAL VULNERABILITY:	Arable ploughing	NEW ENTRY?:	No
OWNER TYPE:	Private	CONTACT:	Nick Croxson 07795 665645
SITE NAME:	Bowl barrow 350 metres south west of Normanton Gorse, Wilsford cum Lake		
DESIGNATION:	Scheduled Monument, WHS	LIST ENTRY NUMBER:	1013812
CONDITION:	Extensive significant problems	TREND:	Unknown
PRINCIPAL VULNERABILITY:	Arable ploughing	NEW ENTRY?:	No
OWNER TYPE:	Private	CONTACT:	Nick Croxson 07795 665645

PRIORITY CATEGORIES

- A** Immediate risk of further rapid deterioration or loss of fabric; no solution agreed
- B** Immediate risk of further rapid deterioration or loss of fabric; solution agreed but not yet implemented.
- C** Slow decay; no solution agreed.
- D** Slow decay; solution agreed but not yet implemented.
- E** Under repair or in fair to good repair, but no user identified; or under threat of vacancy with no obvious new user (applicable only to buildings capable of beneficial use).
- F** Repair scheme in progress and (where applicable) end use or user identified; functionally redundant buildings with new use agreed but not yet implemented.

NOTE
Last year's priority category is shown in brackets, otherwise 'New entry' is noted.

ABBREVIATIONS

CA	Conservation Area
LB	Listed Building
LPA	Local Planning Authority
NP	National Park
RPG	Registered Park and Garden
SM	Scheduled Monument
UA	Unitary Authority
WHS	World Heritage Site

SITE NAME:	Bowl barrow 400 metres west of Normanton Gorse, Wilsford cum Lake		
DESIGNATION:	Scheduled Monument, WHS	LIST ENTRY NUMBER:	1010831
CONDITION:	Extensive significant problems	TREND:	Unknown
PRINCIPAL VULNERABILITY:	Arable ploughing	NEW ENTRY?:	No
OWNER TYPE:	Private	CONTACT:	Nick Croxson 07795 665645
SITE NAME:	Bowl barrow 450 metres east of The Diamond south of the A303, Wilsford cum Lake		
DESIGNATION:	Scheduled Monument, WHS	LIST ENTRY NUMBER:	1011709
CONDITION:	Extensive significant problems	TREND:	Unknown
PRINCIPAL VULNERABILITY:	Arable ploughing	NEW ENTRY?:	No
OWNER TYPE:	Private	CONTACT:	Nick Croxson 07795 665645
SITE NAME:	Bowl barrow south of the A303 and north west of Normanton Gorse, Wilsford cum Lake		
DESIGNATION:	Scheduled Monument, WHS	LIST ENTRY NUMBER:	1010832
CONDITION:	Extensive significant problems	TREND:	Unknown
PRINCIPAL VULNERABILITY:	Arable ploughing	NEW ENTRY?:	No
OWNER TYPE:	Private	CONTACT:	Nick Croxson 07795 665645
SITE NAME:	Pond barrow south of the A303 and 400 metres west of Normanton Gorse containing the 'Wilsford Shaft', Wilsford cum Lake		
DESIGNATION:	Scheduled Monument, WHS	LIST ENTRY NUMBER:	1010833
CONDITION:	Extensive significant problems	TREND:	Unknown
PRINCIPAL VULNERABILITY:	Arable ploughing	NEW ENTRY?:	No
OWNER TYPE:	Private	CONTACT:	Nick Croxson 07795 665645
SITE NAME:	Seven bowl barrows and a pond barrow forming a round barrow cemetery 200 metres north of The Diamond on Wilsford Down, Wilsford cum Lake		
DESIGNATION:	Scheduled Monument, WHS	LIST ENTRY NUMBER:	1010834
CONDITION:	Extensive significant problems	TREND:	Unknown
PRINCIPAL VULNERABILITY:	Arable ploughing	NEW ENTRY?:	No
OWNER TYPE:	Private	CONTACT:	Nick Croxson 07795 665645
SITE NAME:	Horse Barrow, Winterbourne		
DESIGNATION:	Scheduled Monument	LIST ENTRY NUMBER:	1005610
CONDITION:	Generally unsatisfactory with major localised problems	TREND:	Declining
PRINCIPAL VULNERABILITY:	Arable clipping	NEW ENTRY?:	No
OWNER TYPE:	Government or agency	CONTACT:	Nick Croxson 07795 665645
SITE NAME:	Bowl barrow 350 metres north west of Greenland Farm, Winterbourne Stoke		
DESIGNATION:	Scheduled Monument	LIST ENTRY NUMBER:	1010892
CONDITION:	Extensive significant problems	TREND:	Unknown
PRINCIPAL VULNERABILITY:	Arable ploughing	NEW ENTRY?:	No
OWNER TYPE:	Private, multiple owners	CONTACT:	Nick Croxson 07795 665645
SITE NAME:	Bowl barrow 830 metres south west of Greenlands Bungalow, east of Shrewton, Winterbourne Stoke		
DESIGNATION:	Scheduled Monument	LIST ENTRY NUMBER:	1015217
CONDITION:	Extensive significant problems	TREND:	Stable
PRINCIPAL VULNERABILITY:	Arable ploughing	NEW ENTRY?:	No
OWNER TYPE:	Private	CONTACT:	Nick Croxson 07795 665645

PRIORITY CATEGORIES

- A** Immediate risk of further rapid deterioration or loss of fabric; no solution agreed
B Immediate risk of further rapid deterioration or loss of fabric; solution agreed but not yet implemented.
C Slow decay; no solution agreed.

- D** Slow decay; solution agreed but not yet implemented.
E Under repair or in fair to good repair, but no user identified; or under threat of vacancy with no obvious new user (applicable only to buildings capable of beneficial use).

- F** Repair scheme in progress and (where applicable) end use or user identified; functionally redundant buildings with new use agreed but not yet implemented.

NOTE
 Last year's priority category is shown in brackets, otherwise 'New entry' is noted.

ABBREVIATIONS

CA	Conservation Area
LB	Listed Building
LPA	Local Planning Authority
NP	National Park
RPG	Registered Park and Garden
SM	Scheduled Monument
UA	Unitary Authority
WHS	World Heritage Site

SITE NAME:	Bronze Age enclosure and bowl barrow 100 metres west of Longbarrow Cross Roads on Winterbourne Stoke Down, Winterbourne Stoke		
DESIGNATION:	Scheduled Monument	LIST ENTRY NUMBER:	1011048
CONDITION:	Extensive significant problems	TREND:	Unknown
PRINCIPAL VULNERABILITY:	Arable ploughing	NEW ENTRY?:	No
OWNER TYPE:	Private	CONTACT:	Nick Croxson 07795 665645
SITE NAME:	Disc barrow and pond barrow 350 metres NNW of Greenland Farm, Winterbourne Stoke		
DESIGNATION:	Scheduled Monument, WHS	LIST ENTRY NUMBER:	1010891
CONDITION:	Extensive significant problems	TREND:	Unknown
PRINCIPAL VULNERABILITY:	Arable ploughing	NEW ENTRY?:	No
OWNER TYPE:	Private, multiple owners	CONTACT:	Nick Croxson 07795 665645
SITE NAME:	Bell barrow and bowl barrow 500 metres NNW of Long Orchard, Winterslow		
DESIGNATION:	Scheduled Monument	LIST ENTRY NUMBER:	1013984
CONDITION:	Generally unsatisfactory with major localised problems	TREND:	Declining
PRINCIPAL VULNERABILITY:	Animal burrowing - extensive	NEW ENTRY?:	No
OWNER TYPE:	Government or agency	CONTACT:	Nick Croxson 07795 665645
SITE NAME:	Bowl barrow 750 metres NNE of Easton Down Farm, Winterslow		
DESIGNATION:	Scheduled Monument	LIST ENTRY NUMBER:	1013986
CONDITION:	Generally unsatisfactory with major localised problems	TREND:	Declining
PRINCIPAL VULNERABILITY:	Animal burrowing - extensive	NEW ENTRY?:	No
OWNER TYPE:	Government or agency	CONTACT:	Nick Croxson 07795 665645
SITE NAME:	Heale Hill round barrows and earthworks, Woodford		
DESIGNATION:	Scheduled Monument	LIST ENTRY NUMBER:	1005609
CONDITION:	Generally unsatisfactory with major localised problems	TREND:	Stable
PRINCIPAL VULNERABILITY:	Arable clipping	NEW ENTRY?:	No
OWNER TYPE:	Private	CONTACT:	Nick Croxson 07795 665645
SITE NAME:	Bowl barrow 175 metres west of Square Copse: part of the Square Copse barrow cemetery, Wootton Rivers		
DESIGNATION:	Scheduled Monument	LIST ENTRY NUMBER:	1013352
CONDITION:	Extensive significant problems	TREND:	Declining
PRINCIPAL VULNERABILITY:	Arable ploughing	NEW ENTRY?:	No
OWNER TYPE:	Crown	CONTACT:	Nick Croxson 07795 665645
SITE NAME:	Bowl barrow 275 metres west of Square Copse: part of the Square Copse barrow cemetery, Wootton Rivers		
DESIGNATION:	Scheduled Monument	LIST ENTRY NUMBER:	1013364
CONDITION:	Extensive significant problems	TREND:	Declining
PRINCIPAL VULNERABILITY:	Arable ploughing	NEW ENTRY?:	No
OWNER TYPE:	Crown	CONTACT:	Nick Croxson 07795 665645

PRIORITY CATEGORIES

- A** Immediate risk of further rapid deterioration or loss of fabric; no solution agreed
B Immediate risk of further rapid deterioration or loss of fabric; solution agreed but not yet implemented.
C Slow decay; no solution agreed.

- D** Slow decay; solution agreed but not yet implemented.
E Under repair or in fair to good repair, but no user identified; or under threat of vacancy with no obvious new user (applicable only to buildings capable of beneficial use).

- F** Repair scheme in progress and (where applicable) end use or user identified; functionally redundant buildings with new use agreed but not yet implemented.

NOTE
 Last year's priority category is shown in brackets, otherwise 'New entry' is noted.

ABBREVIATIONS

CA	Conservation Area
LB	Listed Building
LPA	Local Planning Authority
NP	National Park
RPG	Registered Park and Garden
SM	Scheduled Monument
UA	Unitary Authority
WHS	World Heritage Site



© English Heritage

SITE NAME:	Tottenham House and Savernake Forest, Savernake / Burbage / Great Bedwyn / Little Bedwyn / Mildenhall
DESIGNATION:	Registered Park and Garden grade II*, 19 LBs, 7 SMs
CONDITION:	Extensive significant problems
VULNERABILITY:	High
TREND:	Declining
NEW ENTRY?:	No
OWNER TYPE:	Mixed, multiple owners
LIST ENTRY NUMBER:	1000472

Extensive landscape of rides linking Savernake Forest with ornamental parkland and pleasure grounds around the house. Exemplifies the work of Burlington, Brown, Cundy and others. Planning permission for hotel development, including building over Brown's walled garden and laying out a golf course in the park, has lapsed. We understand that the house and core of the landscape is currently the subject of legal process. The Forestry Commission manages Savernake Forest on a long lease. There is a Natural England Environmental Stewardship agreement over part of the park.

Contact: Kim Auston 0117 975 0696

SITE NAME:	Pewsey - Wilcot Road, Pewsey		
DESIGNATION:	Conservation Area	NEW ENTRY?:	No
CONDITION:	Poor	TREND:	Deteriorating
VULNERABILITY:	Medium	CONTACT:	Helen Garside (LPA) 01380 724911

WILTSHIRE (UA) / NEW FOREST (NP)

SITE NAME:	Barrows in Bath Hole and Bury Hill Plantations, Redlynch, Wiltshire (UA)		
DESIGNATION:	Scheduled Monument	LIST ENTRY NUMBER:	1004754
CONDITION:	Generally unsatisfactory with major localised problems	TREND:	Declining
PRINCIPAL VULNERABILITY:	Forestry	NEW ENTRY?:	No
OWNER TYPE:	Private	CONTACT:	Nick Croxson 07795 665645

PRIORITY CATEGORIES

- A** Immediate risk of further rapid deterioration or loss of fabric: no solution agreed
- B** Immediate risk of further rapid deterioration or loss of fabric: solution agreed but not yet implemented.
- C** Slow decay; no solution agreed.
- D** Slow decay; solution agreed but not yet implemented.
- E** Under repair or in fair to good repair, but no user identified; or under threat of vacancy with no obvious new user (applicable only to buildings capable of beneficial use).
- F** Repair scheme in progress and (where applicable) end use or user identified; functionally redundant buildings with new use agreed but not yet implemented.

NOTE
Last year's priority category is shown in brackets, otherwise 'New entry' is noted.

ABBREVIATIONS

CA	Conservation Area
LB	Listed Building
LPA	Local Planning Authority
NP	National Park
RPG	Registered Park and Garden
SM	Scheduled Monument
UA	Unitary Authority
WHS	World Heritage Site



ENGLISH HERITAGE

This document is one in a series of publications produced as part of English Heritage's national Heritage at Risk programme. More information about Heritage at Risk and other titles in the series can be found at www.english-heritage.org.uk/risk

HERITAGE AT RISK

Published October 2014 by English Heritage
1 Waterhouse Square, 138-142 Holborn,
London EC1N 2ST

© Copyright English Heritage 2014